

1530 W West Covina Pkwy, West Covina, California, 91790 3
Ring band of 0 - 1 miles

Urban Villages

Dominant Tapestry Segment

KEY FACTS



22,696

Total Population



\$652,592

Median Home Value



1,180

Businesses



26,360

Daytime Population



36.2

Median Age



-0.42%

2020-2023
Pop Growth
Rate



\$36,392

Per Capita
Income



3.3

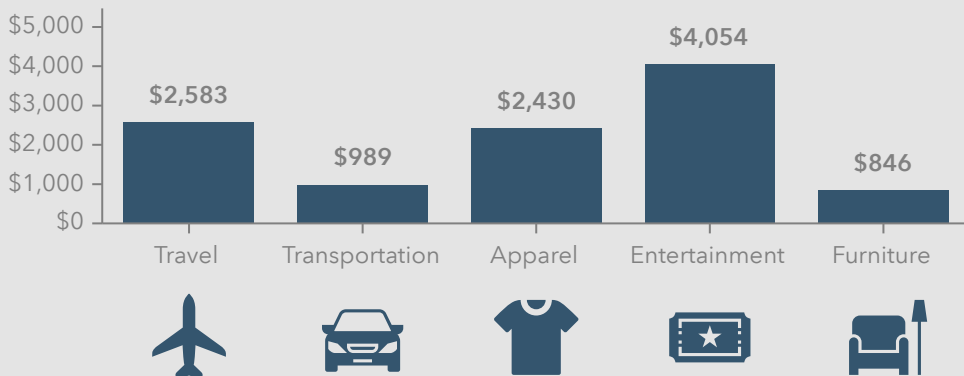
Avg Household
Size



\$91,237

Median Household
Income

KEY SPENDING FACTS



Source: This infographic contains data provided by Esri (2023, 2028), Esri-Data Axle (2023), Esri-U.S. BLS (2023).

© 2023 Esri

Spending facts are average annual dollars per household

1530 W West Covina Pkwy, West Covina, California, 91790 3
Ring band of 1 - 3 miles

Urban Villages


Dominant Tapestry Segment

KEY FACTS


218,477
Total Population


\$629,946
Median Home Value


4,552
Businesses


172,706
Daytime Population


34.6

Median Age



-0.42%

2020-2023
Pop Growth Rate


\$29,416

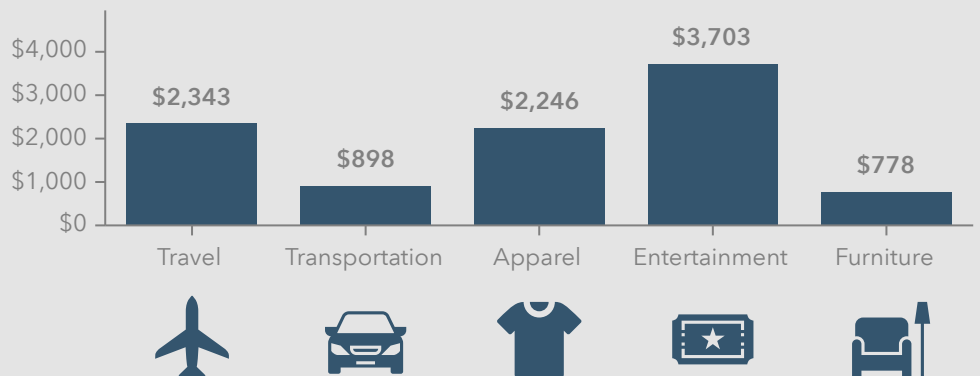
Per Capita Income


3.7
Avg Household Size


\$86,058

Median Household Income

KEY SPENDING FACTS



Source: This infographic contains data provided by Esri (2023, 2028), Esri-Data Axle (2023), Esri-U.S. BLS (2023).

© 2023 Esri

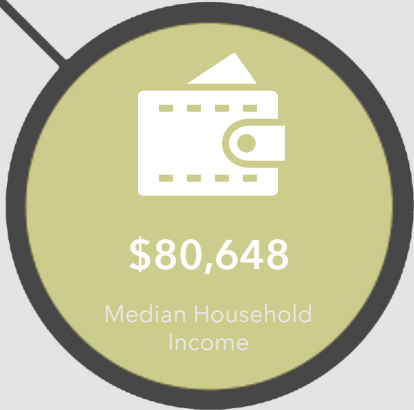

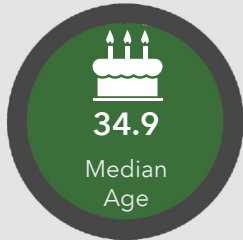
Spending facts are average annual dollars per household

1530 W West Covina Pkwy, West Covina, California, 91790 3
Ring band of 3 - 5 miles

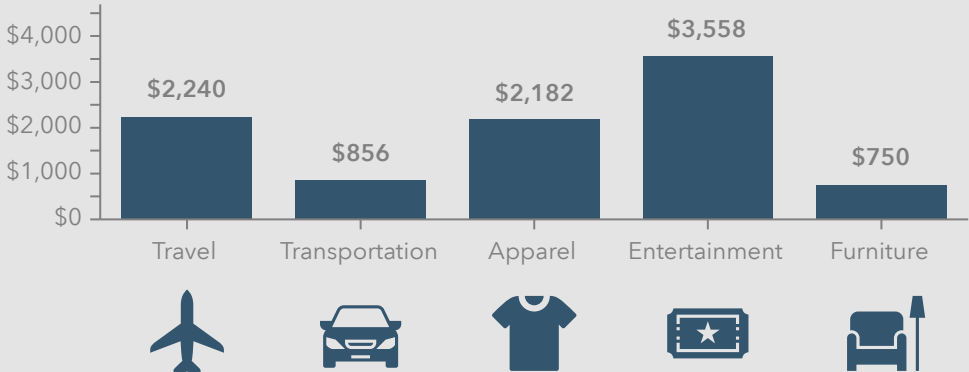
Urban Villages

Dominant Tapestry Segment

KEY FACTS



KEY SPENDING FACTS



Source: This infographic contains data provided by Esri (2023, 2028), Esri-Data Axle (2023), Esri-U.S. BLS (2023).

© 2023 Esri
Spending facts are average annual dollars per household