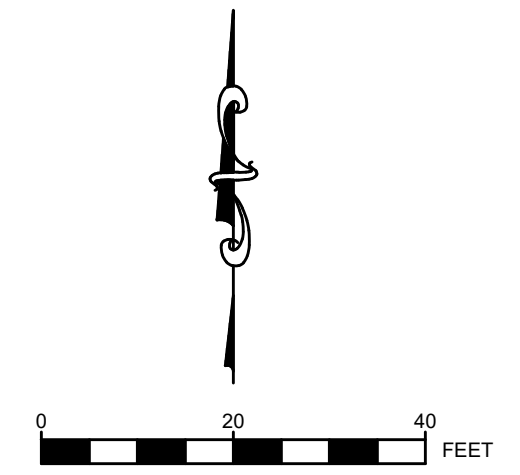
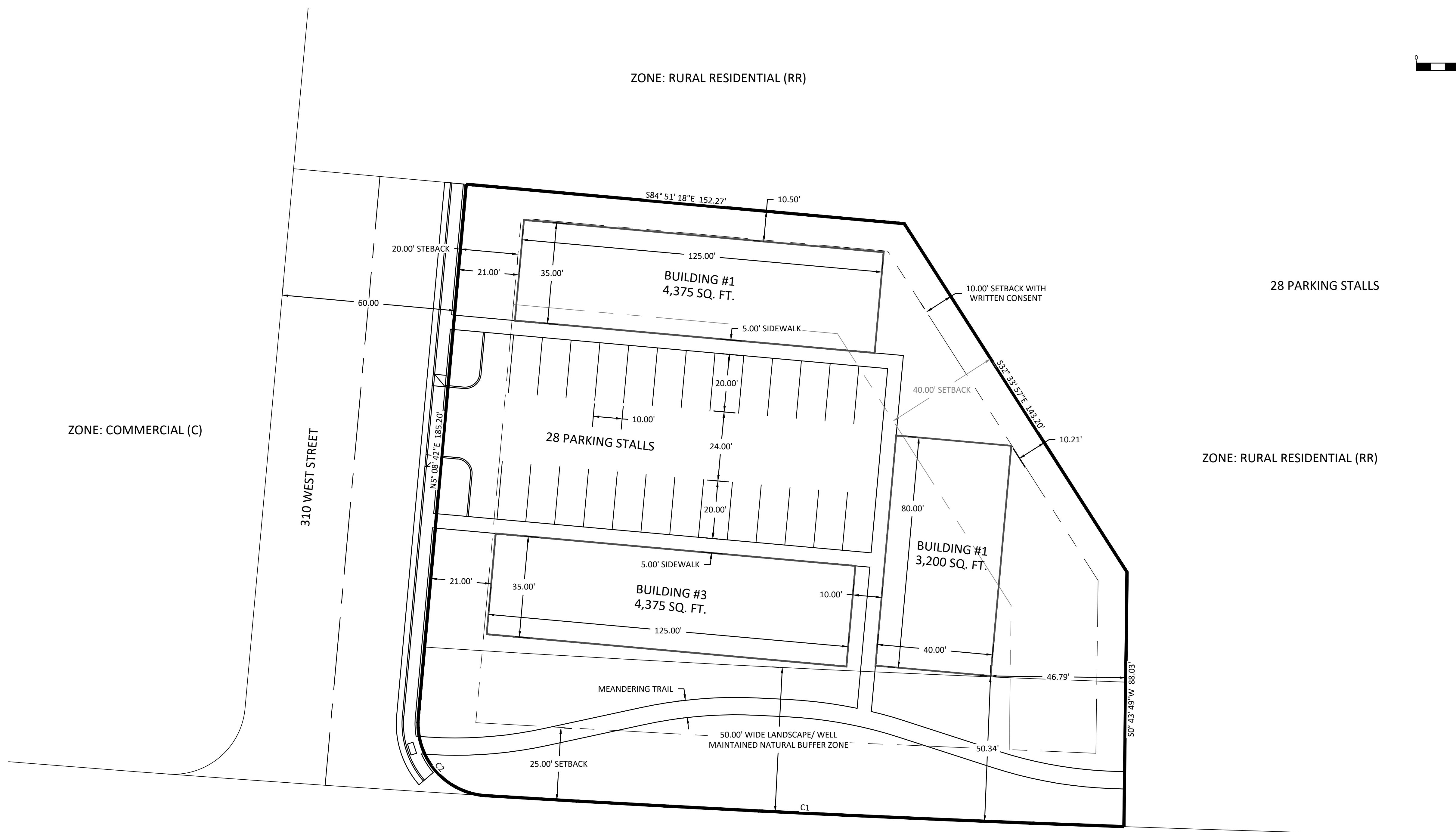
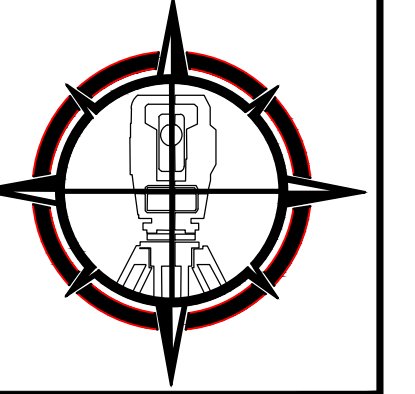


**PRELIMINARY SITE PLAN FOR
HOLYOAK HOMES
WITHIN THE SW1/4 OF SECTION 22, T. 41 S., R. 12 W., SLB&M
VIRGIN, WASHINGTON COUNTY, UTAH**



**P
&
P
PLATT, INC**
CONSULTING
CIVIL ENGINEERS
&
LAND SURVEYORS
195 N. 100 E.
CEDAR CITY, UT 84720
TEL: (435) 586-6151
FAX: (435) 586-8567
EMAIL:
PLATT@INFOWEST.COM



REVISION	DATE	DESCRIPTION

**PRELIMINARY SITE PLAN FOR
HOLYOAK HOMES
WITHIN THE SW1/4 OF SECTION 22, T. 41 S., R. 12 W., SLB&M
VIRGIN, WASHINGTON COUNTY, UTAH**

DRAWN BY:
H.K. HULET
CHECKED BY:
R.B. PLATT
DATE: Apr 26, 2025
SCALE: 1" = 20'

FILE: P:\Hunter\Jobs\Brock Holyoak\Holyoak Preliminary Site Plan 04242025.dwg