

APPENDIX C

THE EDR - RADIUS MAP WITH
GEOCHECK

Moran, Seymour & Associates, Inc.
249 Beauvoir Road
Biloxi, Mississippi 39531



EDR™ Environmental
Data Resources Inc

The EDR Radius Map with GeoCheck®

Favret Development Proposed Condo Site
1762 Beach Blvd
Biloxi, MS 39531

Inquiry Number: 01340824.1r

January 12, 2005

The Standard in Environmental Risk Management Information

440 Wheelers Farms Road
Milford, Connecticut 06460

Nationwide Customer Service

Telephone: 1-800-352-0050
Fax: 1-800-231-6802
Internet: www.edrnet.com

TABLE OF CONTENTS

<u>SECTION</u>	<u>PAGE</u>
Executive Summary.....	ES1
Overview Map.....	2
Detail Map.....	3
Map Findings Summary.....	4
Map Findings.....	6
Orphan Summary.....	13
Zip Scan Report.....	ZIP-1
Government Records Searched/Data Currency Tracking.....	GR-1
 <u>GEOCHECK ADDENDUM</u>	
Physical Setting Source Addendum.....	A-1
Physical Setting Source Summary.....	A-2
Physical Setting Source Map.....	A-8
Physical Setting Source Map Findings.....	A-9
Physical Setting Source Records Searched.....	A-31

Thank you for your business.
Please contact EDR at 1-800-352-0050
with any questions or comments.

Disclaimer - Copyright and Trademark Notice

This report contains information obtained from a variety of public and other sources. NO WARRANTY EXPRESSED OR IMPLIED, IS MADE WHATSOEVER IN CONNECTION WITH THIS REPORT. ENVIRONMENTAL DATA RESOURCES, INC. SPECIFICALLY DISCLAIMS THE MAKING OF ANY SUCH WARRANTIES, INCLUDING WITHOUT LIMITATION, MERCHANTABILITY OR FITNESS FOR A PARTICULAR USE OR PURPOSE. ALL RISK IS ASSUMED BY THE USER. IN NO EVENT SHALL EDR BE LIABLE TO ANYONE, WHETHER ARISING OUT OF ERRORS OR OMISSIONS, NEGLIGENCE, ACCIDENT OR ANY OTHER CAUSE, FOR ANY LOSS OR DAMAGE, INCLUDING, WITHOUT LIMITATION, SPECIAL, INCIDENTAL, CONSEQUENTIAL, OR EXEMPLARY DAMAGES. It can not be concluded from this report that coverage information for the target and surrounding properties does not exist from other sources. Any analyses, estimates, ratings or risk codes provided in this report are provided for illustrative purposes only, and are not intended to provide, nor should they be interpreted as providing any facts regarding, or prediction or forecast of, any environmental risk for any property. Only a Phase I Environmental Site Assessment performed by an environmental professional can provide information regarding the environmental risk for any property. Any liability on the part of EDR is strictly limited to a refund of the amount paid for this report.

Copyright 2005 by Environmental Data Resources, Inc. All rights reserved. Reproduction in any media or format, in whole or in part, of any report or map of Environmental Data Resources, Inc., or its affiliates, is prohibited without prior written permission.

EDR and its logos (including Sanborn and Sanborn Map) are trademarks of Environmental Data Resources, Inc. or its affiliates. All other trademarks used herein are the property of their respective owners.

EXECUTIVE SUMMARY

A search of available environmental records was conducted by Environmental Data Resources, Inc. (EDR). The report meets the government records search requirements of ASTM Standard Practice for Environmental Site Assessments, E 1527-00. Search distances are per ASTM standard or custom distances requested by the user.

TARGET PROPERTY INFORMATION

ADDRESS

1762 BEACH BLVD
BILOXI, MS 39531

COORDINATES

Latitude (North): 30.393925 - 30° 23' 38.1"
Longitude (West): 88.944107 - 88° 56' 38.8"
Universal Transverse Mercator: Zone 16
UTM X (Meters): 313218.9
UTM Y (Meters): 3363858.8
Elevation: 14 ft. above sea level

USGS TOPOGRAPHIC MAP ASSOCIATED WITH TARGET PROPERTY

Target Property: 30088-D8 BILOXI, MS
Source: USGS 7.5 min quad index

TARGET PROPERTY SEARCH RESULTS

The target property was not listed in any of the databases searched by EDR.

DATABASES WITH NO MAPPED SITES

No mapped sites were found in EDR's search of available ("reasonably ascertainable ") government records either on the target property or within the ASTM E 1527-00 search radius around the target property for the following databases:

FEDERAL ASTM STANDARD

NPL..... National Priority List
Proposed NPL..... Proposed National Priority List Sites
CERCLIS..... Comprehensive Environmental Response, Compensation, and Liability Information System
CERC-NFRAP..... CERCLIS No Further Remedial Action Planned
CORRACTS..... Corrective Action Report
RCRA-TSDF..... Resource Conservation and Recovery Act Information
RCRA-LQG..... Resource Conservation and Recovery Act Information
RCRA-SQG..... Resource Conservation and Recovery Act Information
ERNS..... Emergency Response Notification System

STATE ASTM STANDARD

SHWS..... CERCLA/Uncontrolled Sites File List

EXECUTIVE SUMMARY

SWF/LF.....	Solid Waste Landfills
INDIAN UST.....	Underground Storage Tanks on Indian Land
INDIAN LUST.....	Leaking Underground Storage Tanks on Indian Land
VCP.....	Voluntary Evaluation Program Sites
SWRCY.....	Mississippi Recycling Directory

FEDERAL ASTM SUPPLEMENTAL

CONSENT.....	Superfund (CERCLA) Consent Decrees
ROD.....	Records Of Decision
Delisted NPL.....	National Priority List Deletions
FINDS.....	Facility Index System/Facility Identification Initiative Program Summary Report
HMIRS.....	Hazardous Materials Information Reporting System
MLTS.....	Material Licensing Tracking System
MINES.....	Mines Master Index File
NPL Liens.....	Federal Superfund Liens
PADS.....	PCB Activity Database System
FUDS.....	Formerly Used Defense Sites
UMTRA.....	Uranium Mill Tailings Sites
ODI.....	Open Dump Inventory
INDIAN RESERV.....	Indian Reservations
DOD.....	Department of Defense Sites
RAATS.....	RCRA Administrative Action Tracking System
TRIS.....	Toxic Chemical Release Inventory System
TSCA.....	Toxic Substances Control Act
SSTS.....	Section 7 Tracking Systems
FTTS INSP.....	FIFRA/ TSCA Tracking System - FIFRA (Federal Insecticide, Fungicide, & Rodenticide Act)/TSCA (Toxic Substances Control Act)

STATE OR LOCAL ASTM SUPPLEMENTAL

MS NPDES.....	Industrial & Municipal NPDES Facilities
AST.....	Aboveground Storage Tanks
ENG CONTROLS.....	Sites with Engineering Controls

BROWNFIELDS DATABASES

US BROWNFIELDS.....	A Listing of Brownfields Sites
INST CONTROL.....	Sites with Institutional Controls
BROWNFIELDS.....	Uncontrolled Sites List
VCP.....	Voluntary Evaluation Program Sites

SURROUNDING SITES: SEARCH RESULTS

Surrounding sites were identified.

Elevations have been determined from the USGS Digital Elevation Model and should be evaluated on a relative (not an absolute) basis. Relative elevation information between sites of close proximity should be field verified. Sites with an elevation equal to or higher than the target property have been differentiated below from sites with an elevation lower than the target property. Page numbers and map identification numbers refer to the EDR Radius Map report where detailed data on individual sites can be reviewed.

Sites listed in *bold italics* are in multiple databases.

Unmappable (orphan) sites are not considered in the foregoing analysis.

EXECUTIVE SUMMARY

STATE ASTM STANDARD

LUST: The Leaking Underground Storage Tank Incident Reports contain an inventory of reported leaking underground storage tank incidents. The data come from the Department of Environmental Quality's LUST Status Report.

A review of the LUST list, as provided by EDR, and dated 06/15/2004 has revealed that there are 2 LUST sites within approximately 0.5 miles of the target property.

<u>Equal/Higher Elevation</u>	<u>Address</u>	<u>Dist / Dir</u>	<u>Map ID</u>	<u>Page</u>
WEST BEACH SHELL	1833 WEST BEACH BLVD	1/8 - 1/4 WSW 2		7
<u>Lower Elevation</u>	<u>Address</u>	<u>Dist / Dir</u>	<u>Map ID</u>	<u>Page</u>
P & L QUIK MART	1704 WEST BEACH BLVD	1/4 - 1/2 E	3	11

UST: The Underground Storage Tank database contains registered USTs. USTs are regulated under Subtitle I of the Resource Conservation and Recovery Act (RCRA). The data come from the Department of Environmental Quality's Underground Storage Tanks list.

A review of the UST list, as provided by EDR, and dated 06/07/2004 has revealed that there are 2 UST sites within approximately 0.25 miles of the target property.

<u>Equal/Higher Elevation</u>	<u>Address</u>	<u>Dist / Dir</u>	<u>Map ID</u>	<u>Page</u>
WEST BEACH SHELL	1833 WEST BEACH BLVD	1/8 - 1/4 WSW 2		7
<u>Lower Elevation</u>	<u>Address</u>	<u>Dist / Dir</u>	<u>Map ID</u>	<u>Page</u>
AMOCO BEACH FRONT AUTOMOTIVE	1821 BEACH BLVD	0 - 1/8 WSW 1		6

EXECUTIVE SUMMARY

Due to poor or inadequate address information, the following sites were not mapped:



Site Name

AMOCO SERVICE STATION
SEARS #2256
AMOCO SERVICE STATION
BP OIL COMPANY #24293
SNAP SHOTS
SHERWIN WILLIAMS CO.

Database(s)

LUST
LUST, UST
UST
RCRA-SQG, FINDS
RCRA-SQG, FINDS
RCRA-SQG, FINDS

OVERVIEW MAP - 01340824.1r - Moran, Seymour & Associates



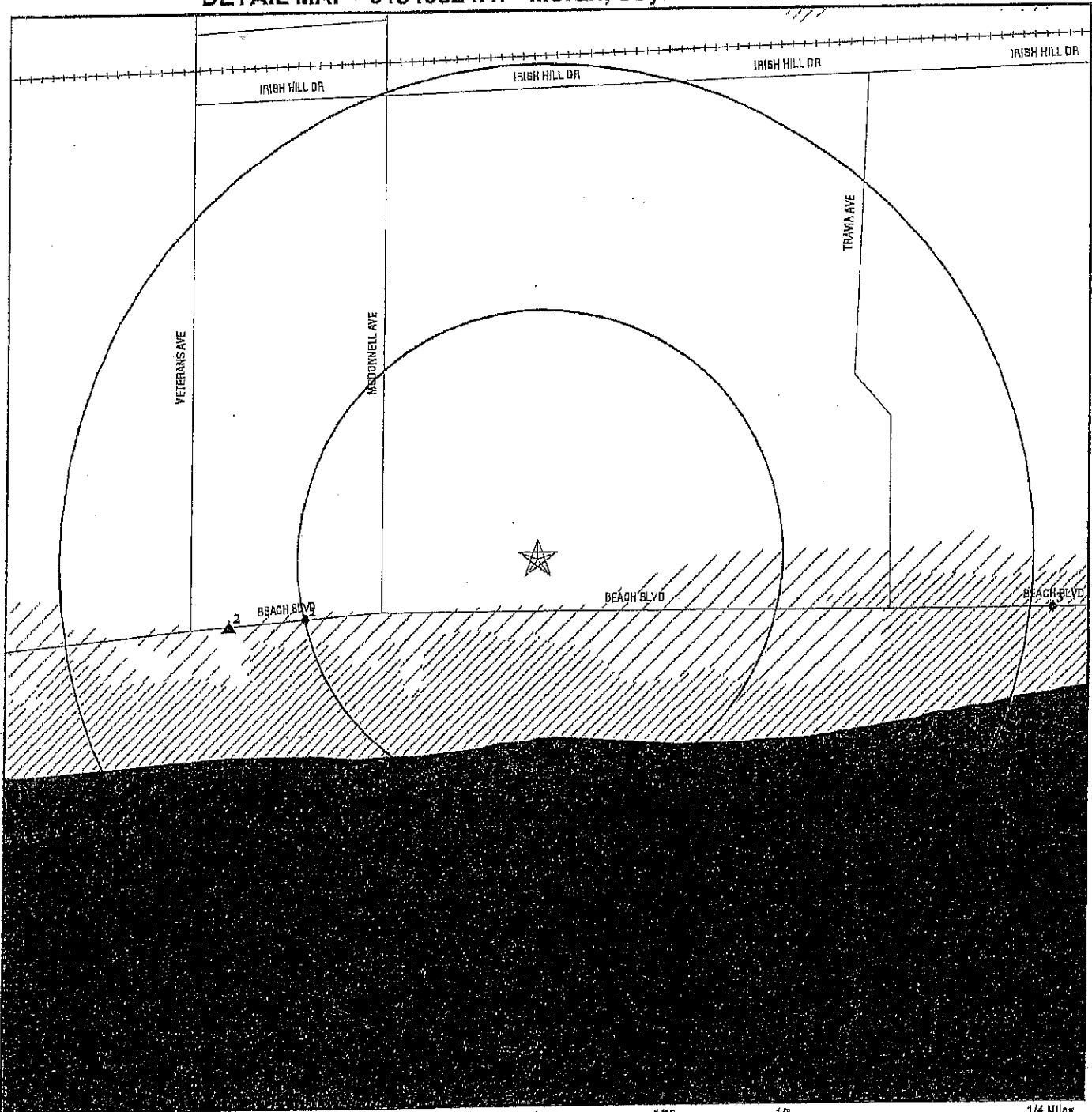
- ★ Target Property
- ▲ Sites at elevations higher than or equal to the target property
- ◆ Sites at elevations lower than the target property
- ▲ Coal Gasification Sites
- National Priority List Sites
- Landfill Sites
- Dept. Defense Sites

- Indian Reservations BIA
- Oil & Gas pipelines
- 100-year flood zone
- 500-year flood zone
- Federal Wetlands

72

TARGET PROPERTY:	Favret Development Proposed Condo Site	CUSTOMER:	Moran, Seymour & Associates
ADDRESS:	1762 Beach Blvd	CONTACT:	Bill Roberts
CITY/STATE/ZIP:	Biloxi MS 39531	INQUIRY #:	01340824.1r
LAT/LONG:	30.3939 / 88.9441	DATE:	January 12, 2005 2:53 pm

DETAIL MAP - 01340824.1r - Moran, Seymour & Associates



- ★ Target Property
- ▲ Sites at elevations higher than or equal to the target property
- ◆ Sites at elevations lower than the target property
- ▲ Coal Gasification Sites
- ▽ Sensitive Receptors
- National Priority List Sites
- Landfill Sites
- Dept. Defense Sites

- Indian Reservations BIA
- ▬ Oil & Gas pipelines
- ▨ 100-year flood zone
- ▧ 500-year flood zone
- Federal Wetlands



TARGET PROPERTY:	Favret Development Proposed Condo Site	CUSTOMER:	Moran, Seymour & Associates
ADDRESS:	1762 Beach Blvd	CONTACT:	Bill Roberts
CITY/STATE/ZIP:	Biloxi MS 39531	INQUIRY #:	01340824.1r
LAT/LONG:	30.3939 / 88.9441	DATE:	January 12, 2005 2:53 pm

MAP FINDINGS SUMMARY

Database	Target Property	Search Distance (Miles)	< 1/8	1/8 - 1/4	1/4 - 1/2	1/2 - 1	> 1	Total Plotted
<u>FEDERAL ASTM STANDARD</u>								
NPL		1.000	0	0	0	0	NR	0
Proposed NPL		1.000	0	0	0	0	NR	0
CERCLIS		0.500	0	0	0	NR	NR	0
CERC-NFRAP		0.250	0	0	NR	NR	NR	0
CORRACTS		1.000	0	0	0	0	NR	0
RCRA TSD		0.500	0	0	0	NR	NR	0
RCRA Lg. Quan. Gen.		0.250	0	0	NR	NR	NR	0
RCRA Sm. Quan. Gen.		0.250	0	0	NR	NR	NR	0
ERNS		TP	NR	NR	NR	NR	NR	0
<u>STATE ASTM STANDARD</u>								
State Haz. Waste		1.000	0	0	0	0	NR	0
State Landfill		0.500	0	0	0	NR	NR	0
LUST		0.500	0	1	1	NR	NR	2
UST		0.250	1	1	NR	NR	NR	2
INDIAN UST		0.250	0	0	NR	NR	NR	0
INDIAN LUST		0.500	0	0	0	NR	NR	0
VCP		0.500	0	0	0	NR	NR	0
SWRCY		0.500	0	0	0	NR	NR	0
<u>FEDERAL ASTM SUPPLEMENTAL</u>								
CONSENT		1.000	0	0	0	0	NR	0
ROD		1.000	0	0	0	0	NR	0
Delisted NPL		1.000	0	0	0	0	NR	0
FINDS		TP	NR	NR	NR	NR	NR	0
HMIRS		TP	NR	NR	NR	NR	NR	0
MLTS		TP	NR	NR	NR	NR	NR	0
MINES		0.250	0	0	NR	NR	NR	0
NPL Liens		TP	NR	NR	NR	NR	NR	0
PADS		TP	NR	NR	NR	NR	NR	0
FJDS		1.000	0	0	0	0	NR	0
UMTRA		0.500	0	0	0	NR	NR	0
ODI		0.500	0	0	0	NR	NR	0
INDIAN RESERV		1.000	0	0	0	0	NR	0
DOD		1.000	0	0	0	0	NR	0
RAATS		TP	NR	NR	NR	NR	NR	0
TRIS		TP	NR	NR	NR	NR	NR	0
TSCA		TP	NR	NR	NR	NR	NR	0
SSTS		TP	NR	NR	NR	NR	NR	0
FTTS		TP	NR	NR	NR	NR	NR	0
<u>STATE OR LOCAL ASTM SUPPLEMENTAL</u>								
MS NPDES		TP	NR	NR	NR	NR	NR	0

MAP FINDINGS SUMMARY

<u>Database</u>	<u>Target Property</u>	<u>Search Distance (Miles)</u>	<u>< 1/8</u>	<u>1/8 - 1/4</u>	<u>1/4 - 1/2</u>	<u>1/2 - 1</u>	<u>> 1</u>	<u>Total Plotted</u>
AST ENG CONTROLS		TP 0.500	NR 0	NR 0	NR 0	NR NR	NR NR	0 0
<u>EDR PROPRIETARY HISTORICAL DATABASES</u>								
Coal Gas		N/A	N/A	N/A	N/A	N/A	N/A	N/A
<u>BROWNFIELDS DATABASES</u>								
US BROWNFIELDS		0.500	0	0	0	NR	NR	0
INST CONTROL		0.500	0	0	0	NR	NR	0
BROWNFIELDS		0.500	0	0	0	NR	NR	0
VCP		0.500	0	0	0	NR	NR	0

NOTES:

AQUIFLOW - see EDR Physical Setting Source Addendum

TP = Target Property

NR = Not Requested at this Search Distance

Sites may be listed in more than one database

Map ID
Direction
Distance
Distance (ft.)
Elevation

MAP FINDINGS

Database(s)
EPA ID Number
EDR ID Number

Coal Gas Site Search: EDR does not presently have coal gas site information available in this state.

1
WSW
< 1/8
656 ft.

AMOCO BEACH FRONT AUTOMOTIVE
1821 BEACH BLVD
BILOXI, MS 38531

UST U001296092
N/A

Relative:
Lower

Actual:
13 ft.

UST:

Facility ID: 751
Owner ID: B/852
Facility Tel: Not reported
Owner Contact: PHIL RATCLIFF C/O BARBER
Owner Name: HIBERNIA NATIONAL BANK
1821 BEACH BLVD
Biloxi, MS 38531
Close Type: Tank removed from ground
Tank Capacity: 8000
Tank Status: Permanently Out of Use
Date installed: Not reported
Tank Material: Asphalt Coated or Bare Steel
Close Type: Not reported
2nd Containmnt: None
Pipe Material: Bare/Galvanized Steel
Pipe Secnd Cont: None
Pipe Type: U.S. Suction
Lat/Long: Not reported
Tank Lead Detection: Not reported
Pipe Lead Detection: Not Listed
Release Det: Not reported

Owner Tele: (228) 388-7375
Substance: Gasoline

Date Removed: 11/1/91 0:00:00

Facility ID: 751
Owner ID: B/852
Facility Tel: Not reported
Owner Contact: PHIL RATCLIFF C/O BARBER
Owner Name: HIBERNIA NATIONAL BANK
1821 BEACH BLVD
Biloxi, MS 38531

Owner Tele: (228) 388-7375
Substance: Gasoline

Close Type: Tank removed from ground
Tank Capacity: 6000
Tank Status: Permanently Out of Use
Date installed: Not reported
Tank Material: Asphalt Coated or Bare Steel
Close Type: Not reported
2nd Containmnt: None
Pipe Material: Bare/Galvanized Steel
Pipe Secnd Cont: None
Pipe Type: U.S. Suction
Lat/Long: Not reported
Tank Lead Detection: Not reported
Pipe Lead Detection: Not Listed
Release Det: Not reported

Date Removed: 11/1/91 0:00:00

Facility ID: 751
Owner ID: B/852
Facility Tel: Not reported
Owner Contact: PHIL RATCLIFF C/O BARBER
Owner Name: HIBERNIA NATIONAL BANK
1821 BEACH BLVD
Biloxi, MS 38531

Owner Tele: (228) 388-7375
Substance: Gasoline

Map ID
Direction
Distance
Distance (ft.)
Elevation Site

MAP FINDINGS

EDR ID Number
EPA ID Number
Database(s)

AMOCO BEACH FRONT AUTOMOTIVE (Continued)

U001296092

Close Type: Tank removed from ground Date Removed: 11/1/91 0:00:00
Tank Capacity: 6000
Tank Status: Permanently Out of Use
Date Installed: Not reported
Tank Material: Asphalt Coated or Bare Steel
Close Type: Not reported
2nd Containmnt: None
Pipe Material: Bare/Galvanized Steel
Pipe Secnd Cont: None
Pipe Type: U.S. Suction
Lat/Long: Not reported
Tank Lead Detection: Not reported
Pipe Lead Detection: Not Listed
Release Det: Not reported

2 WEST BEACH SHELL
WSW 1833 WEST BEACH BLVD
1/8-1/4 BILOXI, MS 39530
867 ft.

LUST U001300372
UST N/A

Relative:
Equal

LUST:

Actual:
14 ft.

Facility Phone: (228) 388-4829
Facility ID: 3024
Owner Contact: Munro Petroleum & Terminal
Owner: Arnold Bailus
Owner Address: 751 Bayview
Biloxi, MS 39533
Status: NFA
Engr Contact: Not reported
Active/Closed: Inctive
LUST Date: Not reported
Priority Ranking: Not reported
Gwater Detection: Not reported
Tank Tightness: Not reported
Phase 1 Rprt: Not reported
Phase 3 Rprt: Not reported

Project Manager: Larry Flynt
Owner Phone: Not reported

Engineer Name: Not reported
Engineer Tel: Not reported
Active UST's: Active
State Trust Fund: Eligibility Undetermined
Confirm Release: 4/15/94
Immediate Respns: Not reported
Phase 2 Rprt: Not reported
NFA Date: 1/8/95

Facility Phone: (228) 388-4829
Facility ID: 3024
Owner Contact: Arnold Bailus
Owner: Munro Petroleum & Terminal
Owner Address: PO Box 247
Biloxi, MS 39533

Project Manager: Larry Flynt
Owner Phone: (601) 374-1000

Status: NFA
Engr Contact: Not reported
Active/Closed: inctive
LUST Date: Not reported
Priority Ranking: Not reported
Gwater Detection: Not reported
Tank Tightness: Not reported
Phase 1 Rprt: Not reported
Phase 3 Rprt: Not reported

Engineer Name: Not reported
Engineer Tel: Not reported
Active UST's: Inctive
State Trust Fund: Eligibility Undetermined
Confirm Release: 6/10/97
Immediate Respns: Not reported
Phase 2 Rprt: Not reported
NFA Date: 6/30/97

UST:

Facility ID: 3024
Owner ID: C/138
Facility Tel: (228) 388-4829
Owner Contact: JON FRANK CLARK
Owner Name: CLARK OIL COMPANY INC
615 COURT STREET
Waynesboro, MS 39367

Owner Tele: (662) 735-4847
Substance: Gasoline

Map ID
Direction
Distance
Distance (ft.)
Elevation Site

MAP FINDINGS

Database(s) EDR ID Number
EPA ID Number

WEST BEACH SHELL (Continued)

U001300372

Close Type: Tank removed from ground Date Removed: 7/1/97 0:00:00
Tank Capacity: 3029
Tank Status: Permanently Out of Use
Date Installed: 1/1/71 0:00:00
Tank Material: Asphalt Coated or Bare Steel
Close Type: 7/7/97 0:00:00
2nd Containmnt: None
Pipe Material: Bare/Galvanized Steel
Pipe Secnd Cont: None
Pipe Type: U.S. Suction
Lat/Long: 30° 23' 35.20" / 88° 56' 52.10"
Tank Lead Detection: Groundwater/Vapor Monitoring
Pipe Lead Detection: Not Listed
Release Det: Not reported

Facility ID: 3024
Owner ID: C/138
Facility Tel: (228) 388-4829
Owner Contact: JON FRANK CLARK
Owner Name: CLARK OIL COMPANY INC
615 COURT STREET
Waynesboro, MS 39367
Owner Tele: (662) 735-4847
Substance: Gasoline

Close Type: Tank removed from ground Date Removed: 7/1/97 0:00:00
Tank Capacity: 2026
Tank Status: Permanently Out of Use
Date Installed: 1/1/81 0:00:00
Tank Material: Asphalt Coated or Bare Steel
Close Type: 7/1/97 0:00:00
2nd Containmnt: None
Pipe Material: Bare/Galvanized Steel
Pipe Secnd Cont: None
Pipe Type: U.S. Suction
Lat/Long: 30° 23' 35.20" / 88° 56' 52.10"
Tank Lead Detection: Groundwater/Vapor Monitoring
Pipe Lead Detection: Not Listed
Release Det: Not reported

Facility ID: 3024
Owner ID: C/138
Facility Tel: (228) 388-4829
Owner Contact: JON FRANK CLARK
Owner Name: CLARK OIL COMPANY INC
615 COURT STREET
Waynesboro, MS 39367
Owner Tele: (662) 735-4847
Substance: Gasoline

Close Type: Tank removed from ground Date Removed: 7/1/97 0:00:00
Tank Capacity: 3029
Tank Status: Permanently Out of Use
Date Installed: 1/1/81 0:00:00
Tank Material: Asphalt Coated or Bare Steel
Close Type: 7/1/97 0:00:00
2nd Containmnt: None
Pipe Material: Bare/Galvanized Steel
Pipe Secnd Cont: None
Pipe Type: U.S. Suction
Lat/Long: 30° 23' 35.20" / 88° 56' 52.10"
Tank Lead Detection: Groundwater/Vapor Monitoring
Pipe Lead Detection: Not Listed
Release Det: Not reported

MAP FINDINGS

Map ID
 Direction
 Distance
 Distance (ft.)
 Elevation Site

Database(s)
 EDR ID Number
 EPA ID Number

WEST BEACH SHELL (Continued)

U001300372

Facility ID: 3024
 Owner ID: C/138
 Facility Tel: (228) 388-4829
 Owner Contact: JON FRANK CLARK
 Owner Name: CLARK OIL COMPANY INC
 615 COURT STREET
 Waynesboro, MS 39367
 Owner Tele: (662) 735-4847
 Substance: Gasoline
 Close Type: Tank removed from ground
 Date Removed: 7/1/97 0:00:00
 Tank Capacity: 3029
 Tank Status: Permanently Out of Use
 Date Installed: 1/1/81 0:00:00
 Tank Material: Asphalt Coated or Bare Steel
 Close Type: 7/1/97 0:00:00
 2nd Containmnt: None
 Pipe Material: Bare/Galvanized Steel
 Pipe Secnd Cont: None
 Pipe Type: U.S. Suction
 Lat/Long: 30° 23' 35.20" / 88° 56' 52.10"
 Tank Lead Detection: Groundwater/Vapor Monitoring
 Pipe Lead Detection: Not Listed
 Release Det: Not reported

Facility ID: 3024
 Owner ID: C/138
 Facility Tel: (228) 388-4829
 Owner Contact: JON FRANK CLARK
 Owner Name: CLARK OIL COMPANY INC
 615 COURT STREET
 Waynesboro, MS 39367
 Owner Tele: (662) 735-4847
 Substance: Gasoline
 Close Type: Tank removed from ground
 Date Removed: 7/1/97 0:00:00
 Tank Capacity: 3029
 Tank Status: Permanently Out of Use
 Date Installed: 1/1/81 0:00:00
 Tank Material: Asphalt Coated or Bare Steel
 Close Type: 7/1/97 0:00:00
 2nd Containmnt: None
 Pipe Material: Bare/Galvanized Steel
 Pipe Secnd Cont: None
 Pipe Type: U.S. Suction
 Lat/Long: 30° 23' 35.20" / 88° 56' 52.10"
 Tank Lead Detection: Groundwater/Vapor Monitoring
 Pipe Lead Detection: Not Listed
 Release Det: Not reported

Facility ID: 3024
 Owner ID: C/138
 Facility Tel: (228) 388-4829
 Owner Contact: JON FRANK CLARK
 Owner Name: CLARK OIL COMPANY INC
 615 COURT STREET
 Waynesboro, MS 39367
 Owner Tele: (662) 735-4847
 Substance: Diesel
 Close Type: Tank removed from ground
 Date Removed: 5/7/97 0:00:00
 Tank Capacity: 1003
 Tank Status: Permanently Out of Use
 Date Installed: 1/1/71 0:00:00
 Tank Material: Asphalt Coated or Bare Steel

Map ID
Direction
Distance
Distance (ft.)
Elevation Site

MAP FINDINGS

Database(s)
EDR ID Number
EPA ID Number

WEST BEACH SHELL (Continued)

U001300372

Close Type: 5/8/97 0:00:00
2nd Containmnt: None
Pipe Material: Bare/Galvanized Steel
Pipe Second Cont: None
Pipe Type: U.S. Suction
Lat/Long: 30° 23' 35.20" / 88° 56' 52.10"
Tank Lead Detection: Groundwater/Vapor Monitoring
Pipe Lead Detection: Not Listed
Release Det: Not reported

Facility ID: 3024
Owner ID: C/138
Facility Tel: (228) 388-4829
Owner Contact: JON FRANK CLARK
Owner Name: CLARK OIL COMPANY INC
615 COURT STREET
Waynesboro, MS 39367

Owner Tele: (662) 735-4847
Substance: Used Oil

Close Type: Tank removed from ground
Tank Capacity: 500
Tank Status: Permanently Out of Use
Date Installed: 1/1/70 0:00:00
Tank Material: Asphalt Coated or Bare Steel.
Close Type: Not reported
2nd Containmnt: None
Pipe Material: Unknown
Pipe Second Cont: None
Pipe Type: Not reported
Lat/Long: 30° 23' 35.20" / 88° 56' 52.10"
Tank Lead Detection: Not reported
Pipe Lead Detection: Not Listed
Release Det: Not reported

Date Removed: 4/3/91 0:00:00

Facility ID: 3024
Owner ID: C/138
Facility Tel: (228) 388-4829
Owner Contact: JON FRANK CLARK
Owner Name: CLARK OIL COMPANY INC
615 COURT STREET
Waynesboro, MS 39367

Owner Tele: (662) 735-4847
Substance: Gasoline

Close Type: Not reported
Tank Capacity: 12000
Tank Status: Currently In Use
Date Installed: 9/1/97 0:00:00
Tank Material: Composite (Steel w/ FRP)
Close Type: Not reported
2nd Containmnt: None
Pipe Material: Coated/Wrapped Steel
Pipe Second Cont: Cathodically Protected
Pipe Type: Pressurized
Lat/Long: 30° 23' 35.20" / 88° 56' 52.10"
Tank Lead Detection: Automatic Tank Gauging
Pipe Lead Detection: Groundwater/Vapor Monitoring
Release Det: Overfill Protection, Spill Prevention

Date Removed: Not reported

Facility ID: 3024
Owner ID: C/138
Facility Tel: (228) 388-4829

Owner Tele: (662) 735-4847

Map ID
Direction
Distance
Distance (ft.)
Elevation Site

MAP FINDINGS

Database(s)
EDR ID Number
EPA ID Number

WEST BEACH SHELL (Continued)

U001300372

Owner Contact: JON FRANK CLARK
Owner Name: CLARK OIL COMPANY INC
615 COURT STREET
Waynesboro, MS 39367
Substance: Gasoline
Date Removed: Not reported
Close Type: Not reported
Tank Capacity: 10000
Tank Status: Currently In Use
Date Installed: 9/1/97 0:00:00
Tank Material: Composite (Steel w/ FRP)
Close Type: Not reported
2nd Containmnt: None
Pipe Material: Coated/Wrapped Steel
Pipe Secnd Cont: Cathodically Protected
Pipe Type: Pressurized
Lat/Long: 30° 23' 35.20" / 88° 56' 52.10"
Tank Lead Detection: Automatic Tank Gauging
Pipe Lead Detection: Groundwater/Vapor Monitoring
Release Det: Overfill Protection, Spill Prevention
Facility ID: 3024
Owner ID: C/138
Facility Tel: (228) 388-4829
Owner Contact: JON FRANK CLARK
Owner Name: CLARK OIL COMPANY INC
615 COURT STREET
Waynesboro, MS 39367
Substance: Diesel
Date Removed: Not reported
Close Type: Not reported
Tank Capacity: 10000
Tank Status: Currently In Use
Date Installed: 9/1/97 0:00:00
Tank Material: Composite (Steel w/ FRP)
Close Type: Not reported
2nd Containmnt: None
Pipe Material: Coated/Wrapped Steel
Pipe Secnd Cont: Cathodically Protected
Pipe Type: Pressurized
Lat/Long: 30° 23' 35.20" / 88° 56' 52.10"
Tank Lead Detection: Automatic Tank Gauging
Pipe Lead Detection: Groundwater/Vapor Monitoring
Release Det: Overfill Protection, Spill Prevention

3
East
1/4-1/2
1377 ft.

Relative:
Lower

Actual:
9 ft.

P & L QUIK MART
1704 WEST BEACH BLVD
BILOXI, MS 39531

LUST S105922689
N/A

MAP FINDINGS

Map ID
Direction
Distance
Distance (ft.)
Elevation Site

Database(s) EDR ID Number
EPA ID Number

P & L QUIK MART (Continued)

S105922689

LUST:

Facility Phone: (228) 432-0980
Facility ID: 4346
Owner Contact: Not reported
Owner: Not reported
Owner Address: Not reported
Status: Not reported
Engnr Contact: Not reported
Active/Closed: Active
LUST Date: Not reported
Priority Ranking: 0
Gwater Detection: Not reported
Tank Tightness: Not reported
Phase 1 Rprt: Not reported
Phase 3 Rprt: Not reported

Project Manager: Martha Martin
Owner Phone: Not reported

Engineer Name: Not reported
Engineer Tel: Not reported
Active UST's: Inctive
State Trust Fund: Not reported
Confirm Release: Not reported

Imediate Respsn: Not reported
Phase 2 Rprt: Not reported
NFA Date: Not reported

ORPHAN SUMMARY

City	EDR ID	Site Name	Site Address	Zip	Database(s)
BAY ST LOUIS	1004743803	BP OIL COMPANY #24293	ROUTE 5 BOX 10	39531	RCRA-SQG, FINDS
BILOXI	U008774672	AMOCO SERVICE STATION	US 90 AND VETERANS	39531	UST
BILOXI	S105685282	AMOCO SERVICE STATION	US 90 / VETERANS	39531	LUST
BILOXI	1004743688	SNAP SHOTS	2650 BEACH LBVD. #7	39531	RCRA-SQG, FINDS
BILOXI	U001295377	SEARS #2256	EDGEWATER PLAZA 22600 BEACH BLVD	39531	LUST, UST
BILOXI	1000475094	SHERWIN WILLIAMS CO.	US HIGHWAY 90	39531	RCRA-SQG, FINDS

EDR ZIP Code Scan Report

ZIP	EDR-ID	Facility ID	Name	Address	Map/Dir/Dist	City	State	Databases
39530	1003869103	MSD985956068	DSJ LANDFILL		**	BILOXI	MS	GERCLIS-NFRAP
39530	1005580810	170011072640	S E PROPERTIES LLC		**	BILOXI	MS	FINDS
39530	1007222075	110016761008	HARRISON COUNTY, MS4 STORMWATER		**	BILOXI	MS	FINDS
39530	95282096				**	BILOXI	MS	ERNS
39530	95282162				**	BILOXI	MS	ERNS
39530	95283341				**	BILOXI	MS	ERNS
39530	95283379				**	BILOXI	MS	ERNS
39530	95284876				**	BILOXI	MS	ERNS
39530	95285112				**	BILOXI	MS	ERNS
39530	952852090				**	BILOXI	MS	ERNS
39530	952855991				**	BILOXI	MS	ERNS
39530	95285564				**	BILOXI	MS	ERNS
39530	95285974				**	BILOXI	MS	ERNS
39530	95288077				**	BILOXI	MS	ERNS
39530	95288110				**	BILOXI	MS	ERNS
39530	95288625				**	BILOXI	MS	ERNS
39530	95289194				**	BILOXI	MS	ERNS
39530	95291471				**	BILOXI	MS	ERNS
39530	95291948				**	BILOXI	MS	ERNS
39530	95292957				**	BILOXI	MS	ERNS
39530	95293029				**	BILOXI	MS	ERNS
39530	95293657				**	BILOXI	MS	ERNS
39530	95294924				**	BILOXI	MS	ERNS
39530	95295758				**	BILOXI	MS	ERNS
39530	95296059				**	BILOXI	MS	ERNS
39530	95296061				**	BILOXI	MS	ERNS
39530	95296626				**	BILOXI	MS	ERNS
39530	95296690				**	BILOXI	MS	ERNS
39530	95298145				**	BILOXI	MS	ERNS
39530	95299345				**	BILOXI	MS	ERNS
39530	953001961				**	BILOXI	MS	ERNS
39530	95302758				**	BILOXI	MS	ERNS
39530	95303204				**	BILOXI	MS	ERNS
39530	95304916				**	BILOXI	MS	ERNS
39530	95306213				**	BILOXI	MS	ERNS
39530	95306658				**	BILOXI	MS	ERNS
39530	95311413				**	BILOXI	MS	ERNS
39530	95314375				**	BILOXI	MS	ERNS
39530	95316989				**	BILOXI	MS	ERNS
39530	97372113				**	BILOXI	MS	ERNS
39530	973721900				**	BILOXI	MS	ERNS
39530	97377760				**	BILOXI	MS	ERNS
39530	97377803				**	BILOXI	MS	ERNS
39530	97382947				**	BILOXI	MS	ERNS
39530	97383555				**	BILOXI	MS	ERNS
39530	97385017				**	BILOXI	MS	ERNS
39530	97389167				**	BILOXI	MS	ERNS
39530	97390714				**	BILOXI	MS	ERNS
39530	97404112				**	BILOXI	MS	ERNS
39530	97404511				**	BILOXI	MS	ERNS
39530	97405280				**	BILOXI	MS	ERNS
39530	1007220883				**	BILOXI	MS	ERNS
39530	99533101				**	BILOXI	MS	ERNS
39530	1003003082				**	BILOXI	MS	ERNS
39530	1005853077				**	BILOXI	MS	ERNS
39530	1005674015				**	BILOXI	MS	ERNS
39530	1003775542				**	BILOXI	MS	ERNS
39530	1003773698				**	BILOXI	MS	ERNS
39530	1003173592				**	BILOXI	MS	ERNS
39530	1001294877				**	BILOXI	MS	ERNS
39530	1001303416				**	BILOXI	MS	ERNS
39530	1005642374				**	BILOXI	MS	ERNS
39530	96496185				**	BILOXI	MS	ERNS
39530	96489214				**	BILOXI	MS	ERNS
39530	96489364				**	BILOXI	MS	ERNS
39530	96500145				**	BILOXI	MS	ERNS
39530	110016766452				**	BILOXI	MS	ERNS
39530	3889				**	BILOXI	MS	ERNS
39530	110008520305				**	BILOXI	MS	ERNS
39530	110007393356				**	BILOXI	MS	ERNS
39530	12333				**	BILOXI	MS	ERNS
39530	10233				**	BILOXI	MS	ERNS
39530	11890				**	BILOXI	MS	ERNS
39530	1001303416				**	BILOXI	MS	ERNS
39530	4888				**	BILOXI	MS	ERNS
39530	1005642374				**	BILOXI	MS	ERNS
39530	96496185				**	BILOXI	MS	ERNS
39530	96489214				**	BILOXI	MS	ERNS
39530	96489364				**	BILOXI	MS	ERNS
39530	96500145				**	BILOXI	MS	ERNS
39530	110016766452				**	BILOXI	MS	ERNS
39530	99533101				**	BILOXI	MS	ERNS
39530	1003003082				**	BILOXI	MS	ERNS
39530	1005853077				**	BILOXI	MS	ERNS
39530	1005674015				**	BILOXI	MS	ERNS
39530	1003775542				**	BILOXI	MS	ERNS
39530	1003773698				**	BILOXI	MS	ERNS
39530	1003173592				**	BILOXI	MS	ERNS
39530	1001294877				**	BILOXI	MS	ERNS
39530	1001303416				**	BILOXI	MS	ERNS
39530	1005642374				**	BILOXI	MS	ERNS
39530	96496185				**	BILOXI	MS	ERNS
39530	96489214				**	BILOXI	MS	ERNS
39530	96489364				**	BILOXI	MS	ERNS
39530	96500145				**	BILOXI	MS	ERNS
39530	110016766452				**	BILOXI	MS	ERNS
39530	3889				**	BILOXI	MS	ERNS
39530	110008520305				**	BILOXI	MS	ERNS
39530	110007393356				**	BILOXI	MS	ERNS
39530	12333				**	BILOXI	MS	ERNS
39530	10233				**	BILOXI	MS	ERNS
39530	11890				**	BILOXI	MS	ERNS
39530	1001303416				**	BILOXI	MS	ERNS
39530	4888				**	BILOXI	MS	ERNS
39530	1005642374				**	BILOXI	MS	ERNS
39530	96496185				**	BILOXI	MS	ERNS
39530	96489214				**	BILOXI	MS	ERNS
39530	96489364				**	BILOXI	MS	ERNS
39530	96500145				**	BILOXI	MS	ERNS

** - Indicates location may or may not be in requested radius. Site has not been assigned a latitude/longitude coordinate. Further review recommended.

EDR ZIP Code Scan Report

ZIP	EDR-ID	Facility ID	Name	Address	Map/Dir/Dist	City	State	Databases
39530	96503398		642 BAYVIEW AVE	642 BAYVIEW AVE		BILOXI	MS	ERNS
39530	96507182		642 BAYVIEW AVE	642 BAYVIEW AVE		BILOXI	MS	ERNS
39530	96509661		642 BAYVIEW AVE	642 BAYVIEW AVE		BILOXI	MS	ERNS
39530	97414592		642 BAYVIEW AVE	642 BAYVIEW AVE		BILOXI	MS	ERNS
39530	97410859		642 BAYVIEW AVE	642 BAYVIEW AVE		BILOXI	MS	ERNS
39530	94378850		230 BAYVIEW AVE	230 BAYVIEW AVE		BILOXI	MS	ERNS
39530	94397975		230 BAYVIEW AVE	230 BAYVIEW AVE		BILOXI	MS	ERNS
39530	96510277		230 BAYVIEW AVE	230 BAYVIEW AVE		BILOXI	MS	ERNS
39530	96515373		230 BAYVIEW AVE	230 BAYVIEW AVE		BILOXI	MS	ERNS
39530	1005788702	110002223941	WEEMS BROTHERS SEAFOOD CO	320 BAYVIEW AVE		BILOXI	MS	ERNS
39530	2001662601		320 BAYVIEW AVE	320 BAYVIEW AVE		BILOXI	MS	ERNS
39530	2002623800		320 BAYVIEW AVE	320 BAYVIEW AVE		BILOXI	MS	ERNS
39530	2003646212		320 BAYVIEW AVE	320 BAYVIEW AVE		BILOXI	MS	ERNS
39530	94399989		320 BAYVIEW AVE	320 BAYVIEW AVE		BILOXI	MS	ERNS
39530	99826096		320 BAYVIEW AVE	320 BAYVIEW AVE		BILOXI	MS	ERNS
39530	99830587		320 BAYVIEW AVE	320 BAYVIEW AVE		BILOXI	MS	ERNS
39530	1004544505	110002222415	GOLLOTT BROTHERS SEAFOOD COMPAN	320 BAYVIEW AVE DOCK ON BAY OF BILC	**	BILOXI	MS	ERNS
39530	1003298736	1153	GULF PRIDE ENTERPRISES INC	390 BAYVIEW AVENUE		BILOXI	MS	ERNS
39530	1005083996	110002225761	GULF PRIDE ENTERPRISES INCORPORAT	390 BAYVIEW AVENUE		BILOXI	MS	ERNS
39530	1109434094	3480	MUNRO TERMINAL INC	540 BAYVIEW AVENUE		BILOXI	MS	ERNS
39530	1004544594	110002221837	OLE BILOXI SEAFOOD COMPANY	555 BAYVIEW AVENUE		BILOXI	MS	ERNS
39530	1006089129	110002208138	CUSTOM PACK INC	555 BAYVIEW AVENUE		BILOXI	MS	ERNS
39530	1105433869	5985	R A LESSO SEAFOOD COMPANY INC	555 BAYVIEW AVENUE		BILOXI	MS	ERNS
39530	1004545504	1100009113681	BACK BAY FUEL & ICE INCLLC	6010 BAYVIEW AVE	**	BILOXI	MS	ERNS
39530	A100266560		610 BAYVIEW AVE	610 BAYVIEW AVE		BILOXI	MS	ERNS
39530	2002592703		642 BAYVIEW AVE	642 BAYVIEW AVE		BILOXI	MS	ERNS
39530	2000533462		642 BAYVIEW AVE	642 BAYVIEW AVE		BILOXI	MS	ERNS
39530	2000533871		642 BAYVIEW AVE	642 BAYVIEW AVE		BILOXI	MS	ERNS
39530	2001556584		642 BAYVIEW AVE	642 BAYVIEW AVE		BILOXI	MS	ERNS
39530	2002606161		642 BAYVIEW AVE	642 BAYVIEW AVE		BILOXI	MS	ERNS
39530	2002619494		642 BAYVIEW AVE	642 BAYVIEW AVE		BILOXI	MS	ERNS
39530	2003649970		642 BAYVIEW AVE	642 BAYVIEW AVE		BILOXI	MS	ERNS
39530	92284781		642 BAYVIEW AVE	642 BAYVIEW AVE		BILOXI	MS	ERNS
39530	92272856		642 BAYVIEW AVE	642 BAYVIEW AVE		BILOXI	MS	ERNS
39530	93306135		642 BAYVIEW AVE	642 BAYVIEW AVE		BILOXI	MS	ERNS
39530	93312521		642 BAYVIEW AVE	642 BAYVIEW AVE		BILOXI	MS	ERNS
39530	93335926		642 BAYVIEW AVE	642 BAYVIEW AVE		BILOXI	MS	ERNS
39530	93341861		642 BAYVIEW AVE	642 BAYVIEW AVE		BILOXI	MS	ERNS
39530	99622798		642 BAYVIEW AVE	642 BAYVIEW AVE		BILOXI	MS	ERNS
39530	99639596		642 BAYVIEW AVE	642 BAYVIEW AVE		BILOXI	MS	ERNS
39530	A100266559		GOLLOTT'S OIL DOCK & ICE HOUSE	642 BAYVIEW AVE		BILOXI	MS	ERNS
39530	93306667		642 BAYVIEW AVE DOCK NO.3	642 BAYVIEW AVE DOCK NO.3	**	BILOXI	MS	ERNS
39530	93308395		642 BAYVIEW AVE DOCK NO.3	642 BAYVIEW AVE DOCK NO.3	**	BILOXI	MS	ERNS
39530	93350902		642 BAYVIEW AVE GALLOTT OIL DOCK A1	642 BAYVIEW AVE GALLOTT OIL DOCK A1	**	BILOXI	MS	ERNS
39530	93304167		642 BAYVIEW AVE PIER 4	642 BAYVIEW AVE PIER 4		BILOXI	MS	ERNS
39530	93341330		642 BAYVIEW AVE PIER 4	642 BAYVIEW AVE PIER 4		BILOXI	MS	ERNS
39530	94354413		642 BAYVIEW AVENUE	642 BAYVIEW AVENUE		BILOXI	MS	ERNS
39530	94366979		642 BAYVIEW AVENUE	642 BAYVIEW AVENUE		BILOXI	MS	ERNS
39530	94374869		642 BAYVIEW AVENUE	642 BAYVIEW AVENUE		BILOXI	MS	ERNS
39530	94381291		642 BAYVIEW AVENUE	642 BAYVIEW AVENUE		BILOXI	MS	ERNS
39530	94383144		642 BAYVIEW AVENUE	642 BAYVIEW AVENUE		BILOXI	MS	ERNS
39530	94383718		642 BAYVIEW AVENUE	642 BAYVIEW AVENUE		BILOXI	MS	ERNS
39530	94391805		642 BAYVIEW AVENUE	642 BAYVIEW AVENUE		BILOXI	MS	ERNS
39530	94392720		642 BAYVIEW AVENUE	642 BAYVIEW AVENUE		BILOXI	MS	ERNS
39530	94393905		642 BAYVIEW AVENUE	642 BAYVIEW AVENUE		BILOXI	MS	ERNS
39530	94394312		642 BAYVIEW AVENUE	642 BAYVIEW AVENUE		BILOXI	MS	ERNS
39530	94395407		642 BAYVIEW AVENUE	642 BAYVIEW AVENUE		BILOXI	MS	ERNS
39530	94396128		642 BAYVIEW AVENUE	642 BAYVIEW AVENUE		BILOXI	MS	ERNS
39530	96467627		642 BAYVIEW AVENUE	642 BAYVIEW AVENUE		BILOXI	MS	ERNS
39530	S106532521	3270	GOLDEN GULF COAST PACKING COMPAN	642 BAYVIEW AVENUE	**	BILOXI	MS	ERNS
39530	943683289		642 BAYVIEW AVENUE BAY OF BILOXI	642 BAYVIEW AVENUE BAY OF BILOXI	**	BILOXI	MS	ERNS
39530	94879324		642 BAYVIEW AVENUE BETWEEN PIER 2,	642 BAYVIEW AVENUE BETWEEN PIER 2,	**	BILOXI	MS	ERNS
39530	94368347		642 BAYVIEW AVENUE FUEL DOCK 3	642 BAYVIEW AVENUE FUEL DOCK 3	**	BILOXI	MS	ERNS
39530	94402101		642 BAYVIEW AVENUE GOLLOTT'S OIL DC	642 BAYVIEW AVENUE GOLLOTT'S OIL DC	**	BILOXI	MS	ERNS
39530	94394357		642 BAYVIEW AVENUE PIER NO.3	642 BAYVIEW AVENUE PIER NO.3	**	BILOXI	MS	ERNS
39530	94375670		642 BAYVIEW AVENUE PO BOX 1458	642 BAYVIEW AVENUE PO BOX 1458	**	BILOXI	MS	ERNS
39530	96464160		642 BAYVIEW AVENUE PO BOX 1458	642 BAYVIEW AVENUE PO BOX 1458	**	BILOXI	MS	ERNS
39530	96465652		642 BAYVIEW AVENUE PO BOX 1458	642 BAYVIEW AVENUE PO BOX 1458	**	BILOXI	MS	ERNS
39530	96491230		642 BAYVIEW AVENUE	642 BAYVIEW AVENUE	**	BILOXI	MS	ERNS
39530	1004545503	1100098622345	GOLDEN GULF COAST PACKING COMPAN	642 EAST BAYVIEW AVENUE	**	BILOXI	MS	ERNS

EDR ZIP Code Scan Report

ZIP	EDR-ID	Facility ID	Name	Address	Map/Dir/Dist	City	State	Databases
39530	94394786		676 BAYVIEW AVE	676 BAYVIEW AVE		BILOXI	MS	ERNS
39530	96498432		676 BAYVIEW AVE	676 BAYVIEW AVE		BILOXI	MS	ERNS
39530	96500054		676 BAYVIEW AVE	676 BAYVIEW AVE		BILOXI	MS	ERNS
39530	96503975		DIEL S-SEAWAY SHRIMP AND OYSTER CC	676 BAYVIEW AVE		BILOXI	MS	ERNS
39530	110010567105	110010567105	SEAWAY FREEZING COMPANY, INC.	714 BAYVIEW ST		BILOXI	MS	FINDS
39530	1004547494	110002221556	R A FAYARD SEAFOOD COMPANY INCOR	721 BAYVIEW ST		BILOXI	MS	FINDS
39530	1004544948	110002221556	R A FAYARD SEAFOOD COMPANY INC	732 BAYVIEW AVENUE		BILOXI	MS	FINDS
39530	S106532514	4854	OAKS SUBDIVISION, THE	732 BAYVIEW AVENUE		BILOXI	MS	FINDS
39530	1001221120	110016770902	PANTRY #3394 DBA BIG K	BAYWOOD DRIVE		BILOXI	MS	FINDS
39530	1001295967	5387	LIGHTHOUSE 66 CORPORATION	1056 BEACH BLVD		BILOXI	MS	FINDS
39530	1004545333	4223	POINT CADET FUEL & ICE	1056 BEACH BLVD		BILOXI	MS	FINDS
39530	1003604460	1100022207933	POINT CADET FUEL & ICE	1056 BEACH BLVD		BILOXI	MS	FINDS
39530	2003507795	12240	119 EAST BEACH BLVD	1140 E. BEACH		BILOXI	MS	FINDS
39530	98461937		119 EAST BEACH BLVD	119 EAST BEACH BLVD		BILOXI	MS	FINDS
39530	1004743728	110002223816	119 EAST BEACH BLVD	119 EAST BEACH BLVD		BILOXI	MS	FINDS
39530	94395823		119 EAST BEACH BLVD	119 EAST BEACH BLVD		BILOXI	MS	FINDS
39530	96499992		151 BEACH BLVD	151 BEACH BLVD		BILOXI	MS	FINDS
39530	96504348		151 BEACH BLVD	151 BEACH BLVD		BILOXI	MS	FINDS
39530	1004743744	110002223663	2191 BEACH BLVD	2191 BEACH BLVD		BILOXI	MS	FINDS
39530	1004545671	110002107924	GRAND CASINO'S OF BILOXI	2191 BEACH BLVD		BILOXI	MS	FINDS
39530	U003774794	11413	HEINZ PET PRODUCTS	265 BEACH BLVD		BILOXI	MS	FINDS
39530	U001297734	3129	LYON'S TEXACO	265 BEACH BLVD		BILOXI	MS	FINDS
39530	U001296028	2911	FAS FIL INC	272 E BEACH BLVD		BILOXI	MS	FINDS
39530	2002615322		BILOXI SMALL CRAFT HARBOR	288 BEACH BLVD		BILOXI	MS	FINDS
39530	U001287119	4266	695 BEACH BLVD	695 BEACH BLVD		BILOXI	MS	FINDS
39530	U001803970	528	729 EAST BEACH	695 BEACH BLVD		BILOXI	MS	FINDS
39530	U001296011	2000	FAST TRAC #25	729 EAST BEACH		BILOXI	MS	FINDS
39530	U004743046	1100022196830	BILL BYRD MOTORS	750 BEACH BLVD		BILOXI	MS	FINDS
39530	U001300386	3406	CENTRAL BEACH SHELL	831 BEACH BLVD		BILOXI	MS	FINDS
39530	2002627085		875 BEACH BLVD	831 BEACH BLVD		BILOXI	MS	FINDS
39530	99638468		875 BEACH BLVD	875 BEACH BLVD		BILOXI	MS	FINDS
39530	U00604370	12220	BEAU RIVAGE RESORTS, INC	875 BEACH BLVD		BILOXI	MS	FINDS
39530	1000475688	1100014737489	COAST MATERIALS COMPANY BEALVOIF	875 BEACH BLVD		BILOXI	MS	FINDS
39530	1004544608	110002306306	PARKERS LANDING RECREATIONAL VEHI	300 BEAUVOIR ROAD		BILOXI	MS	FINDS
39530	U0030009970	9199	BST D'BERVILLE 77140	1213 BIENVILLE		BILOXI	MS	FINDS
39530	94391758		BIG TANK FIELD 7 OR 8	3285 BIG RIDGE ROAD		BILOXI	MS	FINDS
39530	94366871		BILOXI BAY END OF FIFTH STREET OFF C	BILOXI BAY END OF FIFTH STREET OFF C		BILOXI	MS	FINDS
39530	1004742444	1100039996089	JAPANESE AUTO CENTER	BILOXI SMALLCRAFT HARBOR 679 BEACH		BILOXI	MS	FINDS
39530	1005788666	110002224398	EVERYBODYS CLEANERS	266-C CAILLAUET STREET		BILOXI	MS	FINDS
39530	1004742658	110002221765	DAVES GARAGE, INC.	178 CAILLAUET STREET		BILOXI	MS	FINDS
39530	1004743225	1100039986602	YELLOW CAB COMPANY	226 CAILLAUET STREET		BILOXI	MS	FINDS
39530	U003774039	10676	YELLOW CAB COMPANY OF BILOXI INC	261 CAILLAUET STREET		BILOXI	MS	FINDS
39530	U003774037	10668	SIMONS SERVICE STATION	301 CAILLAUET STREET		BILOXI	MS	FINDS
39530	U001290771	2459	TIM'S AUTO SERVICE CENTER	304 CAILLAUET STREET		BILOXI	MS	FINDS
39530	U003985782	12515	VACANT LOT	304 CAILLAUET STREET		BILOXI	MS	FINDS
39530	U001628309	3099	MUNRO CAILLAUET ST SHELL	304 CAILLAUET STREET		BILOXI	MS	FINDS
39530	1004743001	110002223013	RODS AUTO REPAIR	335 CAILLAUET STREET		BILOXI	MS	FINDS
39530	1004743013	110002223530	JIM POWELL AUTO BODY	348 CAILLAUET STREET		BILOXI	MS	FINDS
39530	1004742469	110002223592	STRINGER AUTO AIR & RADIATOR	352 CAILLAUET STREET		BILOXI	MS	FINDS
39530	1004743076	1100022228689	BOS QUALITY IMPORT AUTO SERVICE	366 CAILLAUET STREET		BILOXI	MS	FINDS
39530	U001298202	3751	GOLLOTTI BROS LAND CO INC	371 CAILLAUET		BILOXI	MS	FINDS
39530	1001202604	110002209890	IMPERIAL CONSTRUCTION CO. INC.	401 CAILLAUET STREET		BILOXI	MS	FINDS
39530	U001298137	9411	SWETMAN MOTOR COMPANY	470 CAILLAUET ST		BILOXI	MS	FINDS
39530	U003774906	11537	IMPERIAL PALACE CASINO	984 CAILLAUET STREET		BILOXI	MS	FINDS
39530	1004746455	MSD985860200	YELLOW CAB CO.	CAILLAUET STREET		BILOXI	MS	FINDS
39530	U003070127	9731	PANTRY #3468 DBA FAST LANE	261 CAILLAUET		BILOXI	MS	FINDS
39530	U003773676	10139	WORRELL AUTOMOTIVE SERVICE	1000 CEDAR LAKE		BILOXI	MS	FINDS
39530	S105516944	11727	INTERSTATE SHELL #10	910 CEDAR LAKE ROAD		BILOXI	MS	FINDS
39530	1005604486	1100068522795	TRUCK STOP CEDAR LAKE AND INTERST	970 CEDAR LAKE RD		BILOXI	MS	FINDS
39530	1000475324	1100039973001	BILL BYRD IMPORTS	970 CEDAR LAKE RD		BILOXI	MS	FINDS
39530	1005788945	110002215380	DELOCHAMPS NUMBER 49	419 CEDAR LAKE ROAD		BILOXI	MS	FINDS
39530	U001300380	3078	BILOXI PRESTRESS CONCRETE	437 CENTRAL AVENUE		BILOXI	MS	FINDS
39530	1004743191	110003998577	A & A WRECKER SERVICE	CLAY POINT		BILOXI	MS	FINDS
39530	U001300379	3077	BILOXI PUBLIC WORKS DEPT	220 DELAUNEY STREET		BILOXI	MS	FINDS

EDR ZIP Code Scan Report

ZIP	EDR-ID	Facility ID	Name	Address	Map/Dir/Dist	City	State	Databases
39530	U001294922	3128	HAMMETT AUTO ELECTRIC OF BILOXI	1215 W DIV STREET	"	BILOXI	MS	UST
39530	U004743078	110003908407	CAP ENGINE REBUILDERS, INC.	1015 DIVISION STREET	"	BILOXI	MS	RCRAInfo-SQG, FINDS
39530	U004743079	110003908390	GLENS GARAGE	1015-A WEST DIVISION	"	BILOXI	MS	RCRAInfo-SQG, FINDS
39530	U004743512	1100022213496	HAMMETT'S AUTO ELECTRIC	1057 DIVISION STREET	"	BILOXI	MS	RCRAInfo-SQG, FINDS
39530	U003774421	110022	OLD CITY BARN	311 DIVISION STREET	"	BILOXI	MS	UST
39530	U004743070	1100022080558	BILOXI BUGGY WORKS	487 DIVISION STREET	"	BILOXI	MS	RCRAInfo-SQG, FINDS
39530	U003774576	10975	CORNER STATION	751 B DIVISION STREET	"	BILOXI	MS	UST
39530	U001293925	2401	TIGER DISCOUNT GAS	917 DIVISION STREET	"	BILOXI	MS	FINDS
39530	U00786782	110002221382	SOUTHERN JINNEY JUNGLE COMPANY'S	917 DIVISION STREET	"	BILOXI	MS	FINDS
39530	U00762304	2674	VEHICLE MAINTENANCE SHOP	1660 FAYARD STREET	"	BILOXI	MS	FINDS
39530	U007691741	110002211730	R AND G WASTE DISPOSAL COMPANY	530 FAYARD STREET	"	BILOXI	MS	FINDS
39530	U000532039	110003996560	DUPRESE OIL PRODUCTS COMPANY	220 FIFTH STREET	"	BILOXI	MS	FINDS
39530	U001158153	110003818783	ERSHIGS BILOXI INCORPORATED	E HARRISON	"	BILOXI	MS	RCRAInfo-SQG, FINDS
39530	U001296218	2980	DAVID RAULPH	1056 WEST HOWARD AVENUE	"	BILOXI	MS	FINDS
39530	U0030009971	9201	BST BILOXI CO 77101	1057 HOWARD AVENUE	"	BILOXI	MS	UST
39530	U004742688	110002222983	WEST END CLEANERS	1325 WEST HOWARD AVE	"	BILOXI	MS	RCRAInfo-SQG, FINDS
39530	U000532394	994	WEST END CLEANERS INC	158 EAST HOWARD AVE	"	BILOXI	MS	UST
39530	U001800377	3070	BILOXI FIRE & SAFETY DEPT	158 EAST HOWARD AVE	"	BILOXI	MS	ERNS
39530	96514208		158 EAST HOWARD AVE	158 EAST HOWARD AVE	"	BILOXI	MS	ERNS
39530	99426384		158 HOWARD AVE BY SHRIMP PIER ACRC	277 HOWARD AVENUE	"	BILOXI	MS	ERNS
39530	97410799		J C MARINE DIESEL INCORPORATED	301 HOWARD AVENUE	"	BILOXI	MS	RCRAInfo-SQG, FINDS
39530	11000520037	110002222283	ST ANTHONY'S MARKET	301 HOWARD AVENUE	"	BILOXI	MS	UST
39530	U001296390	3363	GOODYEAR AUTO SERVICE CENTER	688 HOWARD AVENUE	"	BILOXI	MS	RCRAInfo-SQG, FINDS
39530	U004742692	110002223102	TORRICELLI MOTORS	688 HOWARD AVENUE	"	BILOXI	MS	RCRAInfo-SQG, FINDS
39530	U004742416	2242	BRADFORD O'KEEFE FUNERAL HOME	675 HOWARD AVENUE	"	BILOXI	MS	RCRAInfo-SQG, FINDS
39530	U001295544	4265	SUMBALL SERVICE STATION	692 HOWARD AVENUE	"	BILOXI	MS	UST
39530	U001302894	7564	JUNIOR FOOD MART #45	701 EAST HOWARD	"	BILOXI	MS	UST
39530	U003868142	M5D0332947388	BORDEN INC	800 W HOWARD AVE	"	BILOXI	MS	UST
39530	U004742985	110002221482	FIRESTONE STORES	887 HOWARD AVENUE	"	BILOXI	MS	CERCLIS-NFRAP
39530	U001502890	2446	FIRESTONE STORE 0612	887 W HOWARD AVE	"	BILOXI	MS	RCRAInfo-SQG, FINDS
39530	U005853079	110008620380	GUTIERREZ RECREATIONAL VEHICLE PA	HUDSON KROHN ROAD AND OLD HIGHW,	"	BILOXI	MS	UST
39530	U004743251	110002219901	COASTLINEH	280 IBERVILLE STREET	"	BILOXI	MS	FINDS, NPDES
39530	200067925		LEW AVE	LEW AVE	"	BILOXI	MS	FINDS
39530	200067924		LEW AVE	LEW AVE	"	BILOXI	MS	FINDS
39530	U004743538		OMI	336 IROQUOIS ST.	"	BILOXI	MS	ERNS
39530	S109592060	13161	HARRISON COUNTY WASTEWATER AND	336 IROQUOIS STREET	"	BILOXI	MS	RCRAInfo-SQG, FINDS
39530	U004545203	110002227956	HARRISON COUNTY WASTEWATER AND	336 IROQUOIS STREET	"	BILOXI	MS	FINDS
39530	U003774599	11205	KEEGAN BAYOU WWTP	336 IROQUOIS STREET	"	BILOXI	MS	NPDES
39530	U001300387	3408	PORTER AVENUE SHELL STATION	1075 JUDGE SEKUL AVENUE	"	BILOXI	MS	UST
39530	S105685300	11390	BST - BILOXI SOC 77117	1114 JUDGE SEKUL AVE	"	BILOXI	MS	UST
39530	U003774771	11390	BST - BILOXI SOC 77117	1114 JUDGE SEKUL AVE	"	BILOXI	MS	UST
39530	U001295123	9127	BARGO'S	604 LAMEUSE STREET	"	BILOXI	MS	UST
39530	U007222226	110016782604	BILOXI PUBLIC SCHOOL DISTRICT, GORE	LAMUSE STREET	"	BILOXI	MS	UST
39530	S105434008	9245	M AND M SHRIMP COMPANY INC	408 LEE STREET	"	BILOXI	MS	SHWS, UST
39530	U00683277	110002211972	M AND M SHRIMP COMPANY INCORPOR	408 LEE STREET	"	BILOXI	MS	FINDS
39530	U001299220	2982	T P FERGUSON	408 LEE STREET	"	BILOXI	MS	NPDES
39530	U00532455	110003997676	MITCHELL GRUJICH, JR.	LEWDY BLVD	"	BILOXI	MS	FINDS
39530	U005769139	110002211856	MITCHELL GRUJICH JR	142 LESTRADE PLACE	"	BILOXI	MS	RCRAInfo-SQG, FINDS
39530	U005769471	110002308324	JIGS FISH CAMP	9 LESTRADE PLACE	"	BILOXI	MS	FINDS
39530	U004544601	110002307956	APPLE VALLEY TRAILER PARK	12097 LORRAINE ROAD	"	BILOXI	MS	FINDS
39530	U001304138	3025	WOOLMARKET GROCERY	12268 LORRAINE ROAD	"	BILOXI	MS	FINDS, NPDES
39530	U001297657	2716	F & F DIST CO INC	12874-A LORRAINE RD	"	BILOXI	MS	FINDS, NPDES
39530	U004743469	110002210116	COOK'S BODY SHOP	211 MAGNOLIA	"	BILOXI	MS	UST
39530	U000475340	110002208218	DEES CHEVROLET COMPANY INCORPOR	290 MAGNOLIA STREET	"	BILOXI	MS	UST
39530	S105532543	4769	DAVID GOLLOTT SEAFOOD INC	130 MAIN STREET	"	BILOXI	MS	RCRAInfo-SQG, FINDS
39530	U005788764	110002221774	DAVID GOLLOTT SEAFOOD INCORPORAT	260 MAPLE STREET	"	BILOXI	MS	RCRAInfo-SQG, FINDS
39530	U001294682	8681	VIRGINIA CITY GROCERY	260 MAPLE STREET	"	BILOXI	MS	NPDES
39530	U003775330	12053	HARRISON COUNTY YOUTH DETENTION	14952 MCCOLLAND ROAD	"	BILOXI	MS	FINDS
39530	U005819298	110006724152	TINDALL CORP MS DIVISION	765 MCCLEARY STREET	"	BILOXI	MS	UST
39530	U006827357	110013867306	GULF CONCRETE	215 MICHAEL INDUSTRIAL BOULEVARD	"	BILOXI	MS	UST
39530	U000133418	110007650484	W&W TECHS BILOXI TERTIARY REEFS	NEAR	"	BILOXI	MS	FINDS
39530	1007222226	110016782613	BILOXI PUBLIC SCHOOL DISTRICT, NICH	NICHOLS DRIVE	"	BILOXI	MS	RCRAInfo-SQG, FINDS,
39530	966636347	3850	1/4 MI NORTH POPPS FERRYBRIDGE/ADJ	NOT LISTED	"	BILOXI	MS	CERCLIS-NFRAP
39530	U003009063	1100039997097	J & F GROCERY	245 OAK ST.	"	BILOXI	MS	ERNS
39530	U003869807		MISSISSIPPI POWER BILOXI		"	BILOXI	MS	UST
39530	U003775392	12145	QUICK FILL FOOD MART	291 OAK STREET	"	BILOXI	MS	RCRAInfo-SQG, FINDS,
39530	U001300278	5432	BILOXI SERVICE CENTER	550 OAK STREET	"	BILOXI	MS	UST
39530	U005788757	110002221426	MISSISSIPPI POWER COMPANY BILOXI SI	550 OAK STREET	"	BILOXI	MS	FINDS

EDR ZIP Code Scan Report

ZIP	EDR-ID	Facility ID	Name	Address	Map/Dir/Dist	City	State	Databases
39530	1004544600	110002307940	MAZALEA TRAVEL PARK	8220 OAKLAWN ROAD	**	BILOXI	MS	FINDS
39530	1004544592	110002308280	OAKLAWN MOBILE HOME PARK	8400 OAKLAWN ROAD	**	BILOXI	MS	FINDS, NPDES
39530	1006522276	13996	CAL SERVICES LLC, COUNTRY LIVING MC	12200 OLD HIGHWAY 67		BILOXI	MS	NPDES
39530	2003651295		1043 PASS ROAD	1043 PASS ROAD		GULFPORT	MS	ERNS
39530	1004743210	110002221747	EXXON CO. USA #55819	2392 PASS ROAD		BILOXI	MS	RCRAInfo-SQG, FINDS
39530	1007221989	110016740090	EDGEWATER BAY SUBDIVISION	PASS ROAD		BILOXI	MS	FINDS
39530	1007223355	11001676564	HERITAGE APARTMENTS	PASS ROAD		BILOXI	MS	FINDS
39530	93324407		POINT CADET #51 BEACH BLVD	POINT CADET 151 BEACH BLVD		BILOXI	MS	FINDS
39530	2000539851		POINT CADET MARINA	POINT CADET MARINA		BILOXI	MS	FINDS
39530	1007221658	110016777102	POPPS FERRY ROAD	POPPS FERRY ROAD		BILOXI	MS	FINDS
39530	1007221024	110016769898	POPPS FERRY ROAD DEVELOPMENT	POPPS FERRY ROAD		BILOXI	MS	FINDS
39530	1007221154	110016771260	MUNRO COMMERCE PARK	POPPS FERRY ROAD		BILOXI	MS	FINDS
39530	1007221690	11001676380	SOUTHERN HOMES INC, POPPS FERRY L	POPPS FERRY ROAD		BILOXI	MS	FINDS
39530	U001305961	624	BILOXI AUTO SPECIALISTS, INC.	188 PORTER AVENUE		BILOXI	MS	FINDS
39530	1007276929		DIocese OF BILOXI SCHOOLS	120 REYNOLR STREET		BILOXI	MS	UST
39530	1004544773	110011846459	MERCY CROSS SCHOOL (BILOXI) DIOCESI	120 REYNOLR STREET		BILOXI	MS	FTTS INSP
39530	1000532107	1100022210492	BILOXI REGIONAL MEDICAL CENTER	150 REYNOLR STREET		BILOXI	MS	FINDS, RCRAInfo-SQG, FINDS, UST
39530	S105685371	11836	GOLDEN NUGGET CONSTRUCTION	U S HIGHWAY 90		BILOXI	MS	UST
39530	U003775145	11686	GOLDEN NUGGET CONSTRUCTION	U S HIGHWAY 90		BILOXI	MS	UST
39530	1005621893	110011888724	BILOXI PUBLIC SCHOOL DISTRICT	160 SAINT PETER AVENUE		BILOXI	MS	UST
39530	1004749458	110002208129	GULF COAST TOURS	235 SEAL AVE		BILOXI	MS	RCRAInfo-SQG, FINDS
39530	98437542		SHEEN SIZE: 100 FT X 200 FT / RAINBOWK	SHEEN SIZE: 100 FT X 200 FT / RAINBOWK		BILOXI	MS	ERNS
39530	98464940		SHEEN SIZE: 300FT X 300FT	SHEEN SIZE: 300FT X 300FT		BILOXI	MS	ERNS
39530	98448651		SHEEN SIZE: ALL AROUND THE BARGE	SHEEN SIZE: ALL AROUND THE BARGE		BILOXI	MS	ERNS
39530	98481094		SHEEN SIZE: UNKNOWN/RAINBOW IN COI	SHEEN SIZE: UNKNOWN/RAINBOW IN COI		BILOXI	MS	ERNS
39530	98480361		SHEEN SIZE: 100 FT X 200 FT RAINBOW IN	SHEEN SIZE: 100 FT X 200 FT RAINBOW IN		BILOXI	MS	ERNS
39530	98473841		SHEEN SIZE: 20 FT/AP PEARLS TO BE DIES	SHEEN SIZE: 20 FT/AP PEARLS TO BE DIES		BILOXI	MS	ERNS
39530	98426881		SHEEN SIZE: 200 YDS X 200 YDS COLOR:I	SHEEN SIZE: 200 YDS X 200 YDS COLOR:I		BILOXI	MS	ERNS
39530	1007221336	110016773259	PCG INC, GOLF COURSE OF THE SOUTH	WEST SIDE OF WOOLMARKET ROAD		BILOXI	MS	ERNS
39530	A100268561		ST MICHAEL'S FUEL & ICE INC	125 5TH ST		BILOXI	MS	AST
39530	94388039		125 5TH ST	125 5TH ST		BILOXI	MS	AST
39530	A100201405		BAY POINT HIGH & DRY	169 6TH ST		BILOXI	MS	ERNS
39530	1004545051	110002107942	KITCHEN INNOVATIONS INCORPORATED	200 6TH STREET		BILOXI	MS	ERNS
39530	U0013003981	3079	BILOXI PUBLIC SCHOOL TRANSPORTAT	200 6TH ST		BILOXI	MS	RCRAInfo-SQG, FINDS
39530	1004544774	11001792257	GULF CENTRAL SEAFOODS, INC.	4130 STELLY DRIVE		BILOXI	MS	UST
39530	1007222863	110016788297	REBEL BOAT WORKS	155 6TH STREET		BILOXI	MS	FINDS, FTTS INSP
39530	1005788652	110002226065	RMC EWELL INCORPORATED	171 6TH STREET		BILOXI	MS	FINDS
39530	1006992448	110000373739	ERSHIGS, INC	200 6TH STREET		BILOXI	MS	FINDS
39530	U003919271	12565	PELICAN POINTE MARINA & BOATHOUSE	200 6TH STREET		BILOXI	MS	RCRAInfo-SQG, FINDS, TRIS, CERCLIS-NFRAP
39530	1004544957	110005348748	MAVAR SHRIMP & OYSTER COMPANY INC	8TH STREET		BILOXI	MS	UST
39530	1005541511	110000622679	COMSTOCK GROCERY AND DELI	WOOLMARKET ROAD		BILOXI	MS	FINDS
39531	1004743303	1100006423815	BP OIL COMPANY #24283	ROUTE 5 BOX 10		BILOXI	MS	FINDS
39531	U001294575	6253	UNION #57-9688-121	HIGHWAY 90 & PAT HARRISON AVENUE		BAY ST LOUIS	MS	RCRAInfo-SQG, FINDS
39531	U001294676	2649	PHILLIPS 66 CO #016254	HY 90 & RODENBURG		BILOXI	MS	UST
39531	S105882982	11261	AMOCO SERVICE STATION	US 90 / VETERANS		BILOXI	MS	UST
39531	U003774572	11261	AMOCO SERVICE STATION	US 90 AND VETERANS		BILOXI	MS	UST
39531	U001296027	9614	BILOXI MUNICIPAL SCHOOL DISTRICT	341 AGINCOURT		BILOXI	MS	UST
39531	1004743092	110002211473	REX DISTRIBUTION	887 BARTHEE		BILOXI	MS	UST
39531	1004742975	110002219812	GULF COAST SILK SCREENING	1694 WEST BEACH BLVD.		BILOXI	MS	UST
39531	S105922699	4346	P & L QUIK MART	1704 WEST BEACH BLVD		BILOXI	MS	UST
39531	U003115603	4346	P & L QUIK MART	1704 WEST BEACH BLVD		BILOXI	MS	UST
39531	U001250092	761	AMOCO BEACH FRONT AUTOMOTIVE	1821 BEACH BLVD		BILOXI	MS	UST
39531	U001300372	8024	WEST BEACH SHELL	1833 WEST BEACH BLVD		BILOXI	MS	UST
39531	1007222179	110016782105	TREASURE BAY CASINO RESORT	1980 BEACH BOULEVARD		BILOXI	MS	UST
39531	U0012599650	738	BROADWATER SEA COURSE	2000 EAST BEACH BLVD		BILOXI	MS	UST
39531	S105685264	11124	MS BEACH RESORT HOTEL	2060 BEACH BLVD		BILOXI	MS	UST
39531	U003774518	11124	MS BEACH RESORT HOTEL	2060 BEACH BLVD		BILOXI	MS	UST
39531	2003703264		2110 BEACH BLVD	2110 BEACH BLVD		BILOXI	MS	UST
39531	U001296094	766	BROADWATER BEACH HOTEL	2110 BEACH BOULEVARD		BILOXI	MS	UST
39531	U003774362	10961	BROADWATER BEACH HOTEL	2110 BEACH BOULEVARD		BILOXI	MS	UST
39531	S105885927	11580	PANTRY #3464 DBA FAST LANE	2194 BEACH BLVD		BILOXI	MS	UST
39531	U003774926	11580	PANTRY #3464 DBA FAST LANE	2194 BEACH BLVD		BILOXI	MS	UST
39531	U001297115	4246	BILOXI BEACH CHEVRON FOOD MART	2466 WEST BEACH BLVD		BILOXI	MS	UST
39531	U003009219	4747	EDGEWATER CONOCO	2630 BEACH BLVD		BILOXI	MS	UST
39531	1004743688	110002211133	SNAP SHOTS	2650 BEACH BLVD		BILOXI	MS	UST
39531	U001295597	4777	HILL BEHAN LUMBER COMPANY	290 BEACH BLVD #7		BILOXI	MS	RCRAInfo-SQG, FINDS
39531	1004742879	110002221861	M F LONGNECKER JR, M.D.	400 BEAUVOIR ROAD		BILOXI	MS	UST
39531	1004743795	110002221692	POWERSHACK INTL	291 COVENANT SQ		BILOXI	MS	RCRAInfo-SQG, FINDS

EDR ZIP Code Scan Report

ZIP	EDR-ID	Facility ID	Name	Address	Map/Dir/Dist	City	State	Databases
39531	U003774696	11244	GULF COAST MEDICAL CENTER	180 DEBUYS ROAD		BILOXI	MS	UST
39531	U005786577	110002225100	GULF COAST COMMUNITY HOSPITAL	180A DEBUYS ROAD		BILOXI	MS	FINDS
39531	U001298672	9541	WLOX TELEVISION INC	208 DEBUYS ROAD		BILOXI	MS	UST
39531	U004743005	110002228063	GULF COAST MEDICAL CENTER	160 DEBUYS ROAD		BILOXI	MS	RCHRAInfo-SQG, FINDS
39531	U001295377	3739	SEARS #2256	EDgewater PLAZA 2600 BEACH BLVD		BILOXI	MS	UST
39531	U003775544	1924	PETIT BOIS SPECIALTY CENTER LTD	240 EISENHOWER DRIVE, SUITE J-1		BILOXI	MS	UST
39531	U005789213	110002209609	KATZ AND BESTOFF INCORPORATED STK	292 EISENHOWER DRIVE		BILOXI	MS	UST
39531	2000534149		SOUTH END PRODUCT DOCK	SOUTH END PRODUCT DOCK		BILOXI	MS	FINDS
39531	U004742585	110002210786	EDGEWATER CLEANERS	2645 EXECUTIVE PLACE		PASCAGOULA	MS	ERNS
39531	U004760365	110003959273	GULF BATTERY EXCHANGE	101 GULF TOWERS		BILOXI	MS	RCHRAInfo-SQG, FINDS
39531	U004743034	110007646413	SHERWIN WILLIAMS CO.	US HIGHWAY 90		BILOXI	MS	RCHRAInfo-SQG, FINDS
39531	U004742992	110002221873	JOES GARAGE	164 HOWARD STREET		BILOXI	MS	RCHRAInfo-SQG, FINDS
39531	U004743107	110002207987	GULF COAST SILK SCREEN	246 IBERVILLE DRIVE		BILOXI	MS	RCHRAInfo-SQG, FINDS
39531	U004743671	110002229857	SUZUKI CITY	269 IBERVILLE DRIVE		BILOXI	MS	RCHRAInfo-SQG, FINDS
39531	U006773657	110002229857	APPLIANCE REPAIR CENTER	273 IBERVILLE RD		BILOXI	MS	FINDS
39531	U004743812	110007398501	VANDERLEY RACING ENGINES	1171 JUDGE SEIKUL AVENUE		BILOXI	MS	RCHRAInfo-SQG, FINDS
39531	U004745067	110002222773	ALEXA K INCORPORATED DBA QUICK CLI	256 OAK STREET		BILOXI	MS	RCHRAInfo-SQG, FINDS
39531	U004743105	110001479460	ROYAL CLEANERS	1600 PASS ROAD		BILOXI	MS	RCHRAInfo-SQG, FINDS
39531	U004742981	110002221786	A-1 AUTOMOTIVE	1665 PASS ROAD		BILOXI	MS	RCHRAInfo-SQG, FINDS
39531	U001200389	110002219894	RODENBURG SHELL	1899 PASS ROAD		BILOXI	MS	RCHRAInfo-SQG, FINDS
39531	U004742664	110008997355	RODENBURG BODY SHOP	1731 PASS ROAD		BILOXI	MS	UST
39531	U004743356	110002222791	RODENBURG AUTO REPAIR	1735 PASS RD		BILOXI	MS	RCHRAInfo-SQG, FINDS
39531	U004743100	110002223932	FOREIGN CAR PARTS	1801 PASS ROAD		BILOXI	MS	UST
39531	U000303978	3145	CLASSY CHASSIS CAR WASH	1871 PASS ROAD		BILOXI	MS	RCHRAInfo-SQG, FINDS
39531	U000303962	9080	KWICK STOP EXPRESS #1	1899 PASS ROAD		BILOXI	MS	RCHRAInfo-SQG, FINDS
39531	U003775227	11938	FAYARD'S	2016 PASS ROAD		BILOXI	MS	RCHRAInfo-SQG, FINDS
39531	U005786700	110002224012	SABBATHNIS DETAILS	2166 PASS ROAD		BILOXI	MS	UST
39531	U004743130	MSD3658970011	SABBATHNIS DETAILS	2327 PASS ROAD		BILOXI	MS	UST
39531	S105665319	11510	CHEVRON FOOD SHOP #21	2337 PASS ROAD		BILOXI	MS	RCHRAInfo-SQG
39531	U003774881	11510	CHEVRON FOOD SHOP #21	2351 PASS ROAD		BILOXI	MS	UST
39531	U004743981	110002221663	STAR CLEANERS	2353 PASS ROAD		BILOXI	MS	UST
39531	U004743532	110002274910	WALMART STORE #1088	2383 PASS ROAD		BILOXI	MS	UST
39531	U003774498	110087	WAL MART STORE #1088	2381 PASS ROAD		BILOXI	MS	RCHRAInfo-SQG, FINDS
39531	U0012969247	8638	CLARKS EXXON #16	2381 PASS ROAD		BILOXI	MS	RCHRAInfo-SQG, FINDS
39531	U0032100994	9730	EAGLE ENERGY #240	2404 PASS ROAD		BILOXI	MS	UST
39531	U001221031	110004000107	WALGREEN	2405 PASS ROAD		BILOXI	MS	UST
39531	U004742676	110002219929	COASTAL CHIROPRACTIC CENTRES, P.A.	2406 PASS ROAD		BILOXI	MS	RCHRAInfo-SQG, FINDS
39531	U003774422	11023	NEW BAY VISTA WATER WELL	2406 PASS ROAD		BILOXI	MS	UST
39531	U001502348	9200	BST BILOXI CO 77119	2551 PASS ROAD		BILOXI	MS	UST
39531	U001302979	4021	SWITZER WELL CO	2786 PASS ROAD		BILOXI	MS	UST
39531	U003773769	10513	FERNWOOD SHELL STATION	2799 PASS ROAD		BILOXI	MS	UST
39531	U005786741	110002222229	KNIGHTS BODY SHOP	2917 PASS ROAD		BILOXI	MS	UST
39531	U001500672	3098	DELTA 7412	4001 PASS RD		BILOXI	MS	FINDS
39531	U004745570	1100003997578	STAR CLEANERS	4007 PASS ROAD		BILOXI	MS	UST
39531	U003774598	11307	GOODYEAR AUTO SERVICE CTR #2728	4371 PASS ROAD		BILOXI	MS	RCHRAInfo-SQG, FINDS
39531	U001301724	2439	BILLS QUICK LUBE	4439 PASS ROAD		BILOXI	MS	UST
39531	U001295067	8355	ZAYRE DEPARTMENT STORE #511	4474 PASS ROAD		BILOXI	MS	UST
39531	U001294673	2546	PHILLIPS 66 CO #017825	PASS & BELVEDER		BILOXI	MS	UST
39531	U001294875	2546	PHILLIPS 66 CO #016429	PASS RD & POPPS FERRY		BILOXI	MS	UST
39531	U003775519	12430	POPPS FERRY FISH CAMP	367 POPPS FERRY ROAD		BILOXI	MS	UST
39531	2000670459		D PRODUCT DOCK 250 INDUSTRIAL RD	D PRODUCT DOCK 250 INDUSTRIAL RD		BILOXI	MS	UST
39531	U000474661	110002211026	RODENBURG AUTO REPAIR	304 RODENBURG AVENUE		PASCAGOULA	MS	ERNS
39531	U004743484	11000747115	WEST BILOXI WASTE WATER TREATMENT	370 ROSALIE MARIA DRIVE		BILOXI	MS	RCHRAInfo-SQG, FINDS
39531	S106532063	13167	O.M.I.	370 ROSALIE MARIA DRIVE		BILOXI	MS	UST
39531	U001290660	205	HARRISON COUNTY WASTEWATER AND :	370 ROSALIE MARIA DRIVE		BILOXI	MS	RCHRAInfo-SQG, FINDS
39531	U001296021	1986	EAGLE FIRE MART #1001	U.S. HWY 90 & BRADY DRIVE		BILOXI	MS	NPDES
39531	U004742642	110002215665	LEE CHIN FIRE STATION #4	168 VETERANS BLVD		BILOXI	MS	UST
39531	U001296029	1807	VETERAN AFFAIRS MEDICAL CENTER	400 VETERANS AVE		BILOXI	MS	RCHRAInfo-SQG, FINDS
39531	U004544959	110006626919	BILOXI VA MEDICAL CENTER	400 VETERANS BLVD		BILOXI	MS	MLTS
39531	U003775677	7597	KESSLER AIR FORCE BASE	3360 ABG-DEP		BILOXI	MS	UST, UST
39531	U003009703	7387	FACILITY #4273	AGE STATION AND PHANTOM STREET		BILOXI	MS	FINDS
39531	U007222775	110016795841	HUNT BUILDING CORPORATION	BASE MARINA, MARINA DRIVE		BILOXI	MS	UST
39531	U005854617	1100086056607	DEFENSE REUTILIZATION AND MARKETIN	BENACHI AVENUE		BILOXI	MS	UST
39531	S105922697	7594	FACILITY #4703, SECURITY POLICE	BUILDING 4422		BILOXI	MS	FINDS
39531	U003009752	7594	FACILITY #4703, SECURITY POLICE	3960 CESICEV		BILOXI	MS	FINDS
39531	U0072383167	10072383167	KESSLER AIR FORCE BASE	3980 CESICEV		BILOXI	MS	UST
39531				81 CESICEV		BILOXI	MS	FTITS INSP

EDR ZIP Code Scan Report

ZIP	EDR-ID	Facility ID	Name	Address	Map/Dir/Dist	City	State	Databases
39534	S105922698	7596	FACILITY #2801/ISG FACILITY	81 CES/CEV	**	KEESLER AFB	MS	LUST
39534	1006441412	11447	KEESLER AIR FORCE BASE	81 CES/CEV	**	KEESLER AFB	MS	LUST
39534	U003009754	7596	FACILITY #2801/ISG FACILITY	81 CES/CEV	**	KEESLER AFB	MS	LUST
39534	U003774002	10576	FACILITY #4254/MAINTENANCE DOCK	81 CES/CEV	**	KEESLER AFB	MS	LUST
39534	U003774822	11447	KEESLER AIR FORCE BASE	81 CES/CEV	**	KEESLER AFB	MS	LUST
39534	1007219986	110016756946	HARRISON COUNTY	81 CES/CEV 508 L STREET	**	KEESLER AIR FORCE BASE	MS	FINDS
39534	1005786028	1100002214210	KEESLER AIR FORCE BASE	81 CES/CEV, 508 L STREET	**	KEESLER AIR FORCE BASE	MS	FINDS
39534	U003774000	10574	FACILITY #6009/WATERWELL	3880 CES/DIEEV	**	KEESLER AFB	MS	LUST
39534	U003774001	10577	FACILITY #7305/TRIANGLE WATER WE	3880 CES/DIEEV	**	KEESLER AFB	MS	LUST
39534	U003009753	7595	FACILITY #4209	CONTROL TOWER, HANGAR ROAD	**	KEESLER AFB	MS	LUST, UST
39534	U003774815	11440	KEESLER AFB BUILDING 824/DENTAL	EYE AND SECOND ST	**	KEESLER AFB	MS	LUST, UST
39534	U003009703	7883	FACILITY #4038	FILLING STATION	**	KEESLER AFB	MS	LUST, UST
39534	U003009699	7581	FACILITY #4403	FUELS MANAGEMENT	**	KEESLER AFB	MS	LUST, UST
39534	U003009701	7384	FACILITY #4400	FUELS MANAGEMENT	**	KEESLER AFB	MS	LUST, UST
39534	U003009702	7385	FACILITY #4409	FUELS MANAGEMENT	**	KEESLER AFB	MS	LUST, UST
39534	U003009700	7386	FACILITY #4409	FUELS MANAGEMENT	**	KEESLER AFB	MS	LUST, UST
39534	U003009748	7600	FACILITY #0468	HOSPITAL #1" STREET	**	KEESLER AFB	MS	LUST, UST
39534	U003009746	7589	FACILITY #6750	IUS GUIDE SLOPE, PLOESTI DRIVE	**	KEESLER AFB	MS	LUST, UST
39534	U003009711	7408	FACILITY #7605	IUS LOCALIZER, PLOESTI DRIVE	**	KEESLER AFB	MS	LUST, UST
39534	U003009745	7585	FACILITY #4404, OLD SERVICE STAT	KAFB	**	KEESLER AFB	MS	LUST, UST
39534	U003009749	7591	FACILITY #6802	KAFB	**	KEESLER AFB	MS	LUST, UST
39534	U003009750	7592	FACILITY #4205	KAFB	**	KEESLER AFB	MS	LUST, UST
39534	U003009751	7593	FACILITY #4205	KAFB	**	KEESLER AFB	MS	LUST, UST
39534	U003009756	7598	FACILITY #4205	KAFB	**	KEESLER AFB	MS	LUST, UST
39534	U003009759	7601	FACILITY #7009/CIVIL ENGINEERING	KAFB	**	KEESLER AFB	MS	LUST, UST
39534	U003009760	7602	FACILITY #4261/GCA VAULT	KAFB	**	KEESLER AFB	MS	LUST, UST
39534	U003009761	7603	FACILITY #0404/CLINICAL RESEARCH	KAFB	**	KEESLER AFB	MS	LUST, UST
39534	U003009762	7612	FACILITY #0409 HOSP BOILER ROOM	KAFB	**	KEESLER AFB	MS	LUST, UST
39534	U003009761	7612	CENTRAL HEATING PLANT/ #4101	KAFB	**	KEESLER AFB	MS	LUST, UST
39534	S105922699	7602	FACILITY #0404/CLINICAL RESEARCH	KAFB	**	KEESLER AFB	MS	LUST, UST
39534	1000705049	MS0571524164	USAF DEFENSE REUTILIZE AND MARKET	KEESLER AIR FORCE BASE BUILDING 442	**	KEESLER AFB	MS	LUST
39534	98420798	1005524608	LARCHER BLVD	LARCHER BLVD	**	BILOXI	MS	LUST
39534	U005824608	110006527286	KEESLER AFB BASE EXCHANGE	1704 MEADOWS DRIVE	**	KEESLER AIR FORCE	MS	ERNS, RCFInfo-SQG
39534	U003009763	7619	FACILITY 1504, KAFES GAS STATION	405 MEADOWS DRIVE	**	KEESLER AFB	MS	ERNS, FTTS INSP
39534	U003009764	7620	KAFB AERO CLUB FACILITY #4208	OFF HANGER ROAD	**	KEESLER AFB	MS	FINDS, LUST, UST
39534	U005848444	10571	FACILITY #6643/GOLF SHOP	OFF PLOESTI DRIVE	**	KEESLER AFB	MS	LUST, UST
39534	U003009747	110011596868	KEESLER AFB	222 POLLEST	**	KEESLER AFB	MS	LUST, UST
39534	2001559606	7588	FACILITY #7201	PUMP STATION, EAGLE ROAD	**	BILOXI	MS	FINDS, FTTS INSP
39534	94980020	508 L ST	508 L ST	508 L ST	**	KEESLER AFB	MS	ERNS
39534	U003773899	10573	FACILITY #1921/WATER WELL #2	508 L ST	**	KEESLER AFB	MS	ERNS
39534	2003654192	508 L STREET	508 L STREET	508 L STREET	**	KEESLER AFB	MS	ERNS
39534	2003704669	508 L STREET	508 L STREET	508 L STREET	**	BILOXI	MS	ERNS
39534	1007283166	KEESLER AFB	KEESLER AFB	508 L STREET	**	BILOXI	MS	ERNS
39534	S105922696	7487	FACILITY #5918/AUTO HOBBY SHOP	508 L STREET 81 ST CES/CEV	**	KEESLER AFB	MS	FTTS INSP
39534	U003009710	7407	FACILITY #5913/AUTO HOBBY SHOP	G STREET	**	KEESLER AFB	MS	LUST
39534	U003009744	7584	FACILITY #4038/ICE LIQUID FUELS	L STREET	**	KEESLER AFB	MS	LUST
39534	U003009762	7617	FACILITY #3903/ICE ROADS & GROUND	V STREET	**	KEESLER AFB	MS	LUST

GOVERNMENT RECORDS SEARCHED / DATA CURRENCY TRACKING

To maintain currency of the following federal and state databases, EDR contacts the appropriate governmental agency on a monthly or quarterly basis, as required.

Elapsed ASTM days: Provides confirmation that this EDR report meets or exceeds the 90-day updating requirement of the ASTM standard.

FEDERAL ASTM STANDARD RECORDS

NPL: National Priority List

Source: EPA

Telephone: N/A

National Priorities List (Superfund). The NPL is a subset of CERCLIS and identifies over 1,200 sites for priority cleanup under the Superfund Program. NPL sites may encompass relatively large areas. As such, EDR provides polygon coverage for over 1,000 NPL site boundaries produced by EPA's Environmental Photographic Interpretation Center (EPIC) and regional EPA offices.

Date of Government Version: 10/12/04

Date Made Active at EDR: 12/09/04

Database Release Frequency: Semi-Annually

Date of Data Arrival at EDR: 11/02/04

Elapsed ASTM days: 37

Date of Last EDR Contact: 11/02/04

NPL Site Boundaries

Sources:

EPA's Environmental Photographic Interpretation Center (EPIC)

Telephone: 202-564-7333

EPA Region 1

Telephone 617-918-1143

EPA Region 3

Telephone 215-814-5418

EPA Region 4

Telephone 404-562-8033

EPA Region 6

Telephone: 214-655-8659

EPA Region 8

Telephone: 303-312-6774

Proposed NPL: Proposed National Priority List Sites

Source: EPA

Telephone: N/A

Date of Government Version: 09/23/04

Date Made Active at EDR: 12/09/04

Database Release Frequency: Semi-Annually

Date of Data Arrival at EDR: 11/02/04

Elapsed ASTM days: 37

Date of Last EDR Contact: 11/02/04

CERCLIS: Comprehensive Environmental Response, Compensation, and Liability Information System

Source: EPA

Telephone: 703-413-0223

CERCLIS contains data on potentially hazardous waste sites that have been reported to the USEPA by states, municipalities, private companies and private persons, pursuant to Section 103 of the Comprehensive Environmental Response, Compensation, and Liability Act (CERCLA). CERCLIS contains sites which are either proposed to or on the National Priorities List (NPL) and sites which are in the screening and assessment phase for possible inclusion on the NPL.

Date of Government Version: 08/10/04

Date Made Active at EDR: 10/27/04

Database Release Frequency: Quarterly

Date of Data Arrival at EDR: 09/21/04

Elapsed ASTM days: 36

Date of Last EDR Contact: 09/21/04

CERCLIS-NFRAP: CERCLIS No Further Remedial Action Planned

Source: EPA

Telephone: 703-413-0223

As of February 1995, CERCLIS sites designated "No Further Remedial Action Planned" (NFRAP) have been removed from CERCLIS. NFRAP sites may be sites where, following an initial investigation, no contamination was found, contamination was removed quickly without the need for the site to be placed on the NPL, or the contamination was not serious enough to require Federal Superfund action or NPL consideration. EPA has removed approximately 25,000 NFRAP sites to lift the unintended barriers to the redevelopment of these properties and has archived them as historical records so EPA does not needlessly repeat the investigations in the future. This policy change is part of the EPA's Brownfields Redevelopment Program to help cities, states, private investors and affected citizens to promote economic redevelopment of unproductive urban sites.

GOVERNMENT RECORDS SEARCHED / DATA CURRENCY TRACKING

Date of Government Version: 08/10/04
Date Made Active at EDR: 10/27/04
Database Release Frequency: Quarterly

Date of Data Arrival at EDR: 09/21/04
Elapsed ASTM days: 36
Date of Last EDR Contact: 09/21/04

CORRACTS: Corrective Action Report

Source: EPA
Telephone: 800-424-9346

CORRACTS identifies hazardous waste handlers with RCRA corrective action activity.

Date of Government Version: 09/23/04
Date Made Active at EDR: 11/18/04
Database Release Frequency: Semi-Annually

Date of Data Arrival at EDR: 10/07/04
Elapsed ASTM days: 42
Date of Last EDR Contact: 12/07/04

RCRA: Resource Conservation and Recovery Act Information

Source: EPA
Telephone: 800-424-9346

RCRAInfo is EPA's comprehensive information system, providing access to data supporting the Resource Conservation and Recovery Act (RCRA) of 1976 and the Hazardous and Solid Waste Amendments (HSWA) of 1984. RCRAInfo replaces the data recording and reporting abilities of the Resource Conservation and Recovery Information System (RCRIS). The database includes selective information on sites which generate, transport, store, treat and/or dispose of hazardous waste as defined by the Resource Conservation and Recovery Act (RCRA). Conditionally exempt small quantity generators (CESQGs) generate less than 100 kg of hazardous waste, or less than 1 kg of acutely hazardous waste per month. Small quantity generators (SQGs) generate between 100 kg and 1,000 kg of hazardous waste per month. Large quantity generators (LQGs) generate over 1,000 kilograms (kg) of hazardous waste, or over 1 kg of acutely hazardous waste per month. Transporters are individuals or entities that move hazardous waste from the generator off-site to a facility that can recycle, treat, store, or dispose of the waste. TSDFs treat, store, or dispose of the waste.

Date of Government Version: 08/10/04
Date Made Active at EDR: 10/11/04
Database Release Frequency: Varies

Date of Data Arrival at EDR: 08/24/04
Elapsed ASTM days: 48
Date of Last EDR Contact: 11/24/04

ERNS: Emergency Response Notification System

Source: National Response Center, United States Coast Guard
Telephone: 202-260-2342

Emergency Response Notification System. ERNS records and stores information on reported releases of oil and hazardous substances.

Date of Government Version: 12/31/03
Date Made Active at EDR: 03/12/04
Database Release Frequency: Annually

Date of Data Arrival at EDR: 01/26/04
Elapsed ASTM days: 46
Date of Last EDR Contact: 10/25/04

FEDERAL ASTM SUPPLEMENTAL RECORDS

BRS: Biennial Reporting System

Source: EPA/NTIS
Telephone: 800-424-9346

The Biennial Reporting System is a national system administered by the EPA that collects data on the generation and management of hazardous waste. BRS captures detailed data from two groups: Large Quantity Generators (LQG) and Treatment, Storage, and Disposal Facilities.

Date of Government Version: 12/01/01
Database Release Frequency: Biennially

Date of Last EDR Contact: 09/20/04
Date of Next Scheduled EDR Contact: 12/13/04

CONSENT: Superfund (CERCLA) Consent Decrees

Source: Department of Justice, Consent Decree Library
Telephone: Varies

Major legal settlements that establish responsibility and standards for cleanup at NPL (Superfund) sites. Released periodically by United States District Courts after settlement by parties to litigation matters.

GOVERNMENT RECORDS SEARCHED / DATA CURRENCY TRACKING

Date of Government Version: 03/05/04
Database Release Frequency: Varies

Date of Last EDR Contact: 10/25/04
Date of Next Scheduled EDR Contact: 01/24/05

ROD: Records Of Decision

Source: EPA
Telephone: 703-416-0223

Record of Decision. ROD documents mandate a permanent remedy at an NPL (Superfund) site containing technical and health information to aid in the cleanup.

Date of Government Version: 09/09/04
Database Release Frequency: Annually

Date of Last EDR Contact: 10/06/04
Date of Next Scheduled EDR Contact: 01/03/05

DELISTED NPL: National Priority List Deletions

Source: EPA
Telephone: N/A

The National Oil and Hazardous Substances Pollution Contingency Plan (NCP) establishes the criteria that the EPA uses to delete sites from the NPL. In accordance with 40 CFR 300.425.(e), sites may be deleted from the NPL where no further response is appropriate.

Date of Government Version: 10/12/04
Database Release Frequency: Quarterly

Date of Last EDR Contact: 11/02/04
Date of Next Scheduled EDR Contact: 01/31/05

FINDS: Facility Index System/Facility Identification Initiative Program Summary Report

Source: EPA
Telephone: N/A

Facility Index System. FINDS contains both facility information and 'pointers' to other sources that contain more detail. EDR includes the following FINDS databases in this report: PCS (Permit Compliance System), AIRS (Aerometric Information Retrieval System), DOCKET (Enforcement Docket used to manage and track information on civil judicial enforcement cases for all environmental statutes), FURS (Federal Underground Injection Control), C-DOCKET (Criminal Docket System used to track criminal enforcement actions for all environmental statutes), FFIS (Federal Facilities Information System), STATE (State Environmental Laws and Statutes), and PADS (PCB Activity Data System).

Date of Government Version: 09/09/04
Database Release Frequency: Quarterly

Date of Last EDR Contact: 09/08/04
Date of Next Scheduled EDR Contact: 01/03/05

HMIRS: Hazardous Materials Information Reporting System

Source: U.S. Department of Transportation
Telephone: 202-366-4555

Hazardous Materials Incident Report System. HMIRS contains hazardous material spill incidents reported to DOT.

Date of Government Version: 09/08/04
Database Release Frequency: Annually

Date of Last EDR Contact: 10/28/04
Date of Next Scheduled EDR Contact: 01/17/05

MLTS: Material Licensing Tracking System

Source: Nuclear Regulatory Commission
Telephone: 301-415-7169

MLTS is maintained by the Nuclear Regulatory Commission and contains a list of approximately 8,100 sites which possess or use radioactive materials and which are subject to NRC licensing requirements. To maintain currency, EDR contacts the Agency on a quarterly basis.

Date of Government Version: 07/15/04
Database Release Frequency: Quarterly

Date of Last EDR Contact: 10/04/04
Date of Next Scheduled EDR Contact: 01/03/05

MINES: Mines Master Index File

Source: Department of Labor, Mine Safety and Health Administration
Telephone: 303-231-5959

Date of Government Version: 09/13/04
Database Release Frequency: Semi-Annually

Date of Last EDR Contact: 09/28/04
Date of Next Scheduled EDR Contact: 12/27/04

GOVERNMENT RECORDS SEARCHED / DATA CURRENCY TRACKING

NPL LIENS: Federal Superfund Liens

Source: EPA

Telephone: 202-564-4267

Federal Superfund Liens. Under the authority granted the USEPA by the Comprehensive Environmental Response, Compensation and Liability Act (CERCLA) of 1980, the USEPA has the authority to file liens against real property in order to recover remedial action expenditures or when the property owner receives notification of potential liability. USEPA compiles a listing of filed notices of Superfund Liens.

Date of Government Version: 10/15/91

Database Release Frequency: No Update Planned

Date of Last EDR Contact: 11/22/04

Date of Next Scheduled EDR Contact: 02/21/05

PADS: PCB Activity Database System

Source: EPA

Telephone: 202-564-3887

PCB Activity Database. PADS identifies generators, transporters, commercial storers and/or brokers and disposers of PCB's who are required to notify the EPA of such activities.

Date of Government Version: 06/29/04

Database Release Frequency: Annually

Date of Last EDR Contact: 11/12/04

Date of Next Scheduled EDR Contact: 02/07/05

DOD: Department of Defense Sites

Source: USGS

Telephone: 703-692-8801

This data set consists of federally owned or administered lands, administered by the Department of Defense, that have any area equal to or greater than 640 acres of the United States, Puerto Rico, and the U.S. Virgin Islands.

Date of Government Version: 10/01/03

Database Release Frequency: Semi-Annually

Date of Last EDR Contact: 11/12/04

Date of Next Scheduled EDR Contact: 02/07/05

UMTRA: Uranium Mill Tailings Sites

Source: Department of Energy

Telephone: 505-845-0011

Uranium ore was mined by private companies for federal government use in national defense programs. When the mills shut down, large piles of the sand-like material (mill tailings) remain after uranium has been extracted from the ore. Levels of human exposure to radioactive materials from the piles are low; however, in some cases tailings were used as construction materials before the potential health hazards of the tailings were recognized. In 1978, 24 inactive uranium mill tailings sites in Oregon, Idaho, Wyoming, Utah, Colorado, New Mexico, Texas, North Dakota, South Dakota, Pennsylvania, and on Navajo and Hopi tribal lands, were targeted for cleanup by the Department of Energy.

Date of Government Version: 04/22/04

Database Release Frequency: Varies

Date of Last EDR Contact: 09/20/04

Date of Next Scheduled EDR Contact: 12/20/04

ODI: Open Dump Inventory

Source: Environmental Protection Agency

Telephone: 800-424-9346

An open dump is defined as a disposal facility that does not comply with one or more of the Part 257 or Part 258 Subtitle D Criteria.

Date of Government Version: 06/30/85

Database Release Frequency: No Update Planned

Date of Last EDR Contact: 05/23/95

Date of Next Scheduled EDR Contact: N/A

FUDS: Formerly Used Defense Sites

Source: U.S. Army Corps of Engineers

Telephone: 202-528-4285

The listing includes locations of Formerly Used Defense Sites properties where the US Army Corps of Engineers is actively working or will take necessary cleanup actions.

Date of Government Version: 12/31/03

Database Release Frequency: Varies

Date of Last EDR Contact: 10/04/04

Date of Next Scheduled EDR Contact: 01/03/05

GOVERNMENT RECORDS SEARCHED / DATA CURRENCY TRACKING

INDIAN RESERV: Indian Reservations

Source: USGS

Telephone: 202-208-3710

This map layer portrays Indian administered lands of the United States that have any area equal to or greater than 640 acres.

Date of Government Version: 10/01/03

Database Release Frequency: Semi-Annually

Date of Last EDR Contact: 11/12/04

Date of Next Scheduled EDR Contact: 02/07/05

RAATS: RCRA Administrative Action Tracking System

Source: EPA

Telephone: 202-564-4104

RCRA Administration Action Tracking System. RAATS contains records based on enforcement actions issued under RCRA pertaining to major violators and includes administrative and civil actions brought by the EPA. For administration actions after September 30, 1995, data entry in the RAATS database was discontinued. EPA will retain a copy of the database for historical records. It was necessary to terminate RAATS because a decrease in agency resources made it impossible to continue to update the information contained in the database.

Date of Government Version: 04/17/95

Database Release Frequency: No Update Planned

Date of Last EDR Contact: 12/06/04

Date of Next Scheduled EDR Contact: 03/07/05

TRIS: Toxic Chemical Release Inventory System

Source: EPA

Telephone: 202-566-0250

Toxic Release Inventory System. TRIS identifies facilities which release toxic chemicals to the air, water and land in reportable quantities under SARA Title III Section 313.

Date of Government Version: 12/31/02

Database Release Frequency: Annually

Date of Last EDR Contact: 09/20/04

Date of Next Scheduled EDR Contact: 12/20/04

TSCA: Toxic Substances Control Act

Source: EPA

Telephone: 202-260-5521

Toxic Substances Control Act. TSCA identifies manufacturers and importers of chemical substances included on the TSCA Chemical Substance Inventory list. It includes data on the production volume of these substances by plant site.

Date of Government Version: 12/31/02

Database Release Frequency: Every 4 Years

Date of Last EDR Contact: 12/06/04

Date of Next Scheduled EDR Contact: 03/07/05

FTTS INSP: FIFRA/TSCA Tracking System - FIFRA (Federal Insecticide, Fungicide, & Rodenticide Act)/TSCA (Toxic Substances Control Act)

Source: EPA

Telephone: 202-564-2501

Date of Government Version: 04/13/04

Database Release Frequency: Quarterly

Date of Last EDR Contact: 09/07/04

Date of Next Scheduled EDR Contact: 12/20/04

SSTS: Section 7 Tracking Systems

Source: EPA

Telephone: 202-564-5008

Section 7 of the Federal Insecticide, Fungicide and Rodenticide Act, as amended (92 Stat. 829) requires all registered pesticide-producing establishments to submit a report to the Environmental Protection Agency by March 1st each year. Each establishment must report the types and amounts of pesticides, active ingredients and devices being produced, and those having been produced and sold or distributed in the past year.

Date of Government Version: 12/31/01

Database Release Frequency: Annually

Date of Last EDR Contact: 10/18/04

Date of Next Scheduled EDR Contact: 01/17/05

FTTS: FIFRA/TSCA Tracking System - FIFRA (Federal Insecticide, Fungicide, & Rodenticide Act)/TSCA (Toxic Substances Control Act)

Source: EPA/Office of Prevention, Pesticides and Toxic Substances

Telephone: 202-564-2501

FTTS tracks administrative cases and pesticide enforcement actions and compliance activities related to FIFRA, TSCA and EPCRA (Emergency Planning and Community Right-to-Know Act). To maintain currency, EDR contacts the Agency on a quarterly basis.

GOVERNMENT RECORDS SEARCHED / DATA CURRENCY TRACKING

Date of Government Version: 09/13/04
Database Release Frequency: Quarterly

Date of Last EDR Contact: 09/07/04
Date of Next Scheduled EDR Contact: 12/20/04

STATE OF MISSISSIPPI ASTM STANDARD RECORDS

SHWS: CERCLA/Uncontrolled Sites File List

Source: Department of Environmental Quality
Telephone: 601-961-5668

State Hazardous Waste Sites. State hazardous waste site records are the states' equivalent to CERCLIS. These sites may or may not already be listed on the federal CERCLIS list. Priority sites planned for cleanup using state funds (state equivalent of Superfund) are identified along with sites where cleanup will be paid for by potentially responsible parties. Available information varies by state.

Date of Government Version: 10/01/04
Date Made Active at EDR: 11/10/04
Database Release Frequency: Annually

Date of Data Arrival at EDR: 10/25/04
Elapsed ASTM days: 16
Date of Last EDR Contact: 10/25/04

SWF/LF: Solid Waste Landfills

Source: Department of Environmental Quality
Telephone: 601-961-5082

Solid Waste Facilities/Landfill Sites. SWF/LF type records typically contain an inventory of solid waste disposal facilities or landfills in a particular state. Depending on the state, these may be active or inactive facilities or open dumps that failed to meet RCRA Subtitle D Section 4004 criteria for solid waste landfills or disposal sites.

Date of Government Version: 09/22/04
Date Made Active at EDR: 10/22/04
Database Release Frequency: Semi-Annually

Date of Data Arrival at EDR: 09/22/04
Elapsed ASTM days: 30
Date of Last EDR Contact: 09/20/04

LUST: Leaking Underground Storage Tank Database

Source: Department of Environmental Quality
Telephone: 601-961-5041

Leaking Underground Storage Tank Incident Reports. LUST records contain an inventory of reported leaking underground storage tank incidents. Not all states maintain these records, and the information stored varies by state.

Date of Government Version: 06/15/04
Date Made Active at EDR: 07/09/04
Database Release Frequency: Quarterly

Date of Data Arrival at EDR: 06/15/04
Elapsed ASTM days: 24
Date of Last EDR Contact: 10/28/04

UST: Underground Storage Tanks

Source: Department of Environmental Quality
Telephone: 601-961-5041

Registered Underground Storage Tanks. UST's are regulated under Subtitle I of the Resource Conservation and Recovery Act (RCRA) and must be registered with the state department responsible for administering the UST program. Available information varies by state program.

Date of Government Version: 06/07/04
Date Made Active at EDR: 06/28/04
Database Release Frequency: Quarterly

Date of Data Arrival at EDR: 06/08/04
Elapsed ASTM days: 20
Date of Last EDR Contact: 10/28/04

INDIAN UST: Underground Storage Tanks on Indian Land

Source: EPA Region 4
Telephone: 404-562-9424

Date of Government Version: 09/14/04
Date Made Active at EDR: 10/18/04
Database Release Frequency: Varies

Date of Data Arrival at EDR: 09/15/04
Elapsed ASTM days: 33
Date of Last EDR Contact: 11/22/04

GOVERNMENT RECORDS SEARCHED / DATA CURRENCY TRACKING

INDIAN LUST: Leaking Underground Storage Tanks on Indian Land
Source: EPA Region 4
Telephone: 404-562-8677
LUSTs on Indian land in Florida, Minnesota, Mississippi and North Carolina.

Date of Government Version: 10/22/03
Date Made Active at EDR: 03/11/04
Database Release Frequency: Varies

Date of Data Arrival at EDR: 02/24/04
Elapsed ASTM days: 16
Date of Last EDR Contact: 11/22/04

SWRCY: Mississippi Recycling Directory
Source: Department of Environmental Quality
Telephone: 601-961-5005
A listing of recycling facilities.

Date of Government Version: 07/01/04
Date Made Active at EDR: 11/01/04
Database Release Frequency: Varies

Date of Data Arrival at EDR: 09/21/04
Elapsed ASTM days: 41
Date of Last EDR Contact: 09/21/04

VCP: Voluntary Evaluation Program Sites
Source: Department of Environmental Quality
Telephone: 601-961-5063

The Voluntary Evaluation Program allows accepted parties the opportunity to participate in a program that will expedite the evaluation of the site information.

Date of Government Version: 10/01/04
Date Made Active at EDR: 11/10/04
Database Release Frequency: Varies

Date of Data Arrival at EDR: 10/25/04
Elapsed ASTM days: 16
Date of Last EDR Contact: 10/25/04

STATE OF MISSISSIPPI ASTM SUPPLEMENTAL RECORDS

NPDES: Industrial & Municipal NPDES Facilities
Source: Department of Environmental Quality
Telephone: 601-961-5666
Water discharge permit data.

Date of Government Version: 09/09/04
Database Release Frequency: Quarterly

Date of Last EDR Contact: 09/07/04
Date of Next Scheduled EDR Contact: 12/20/04

AST: Aboveground Storage Tanks
Source: Department of Agriculture & Commerce
Telephone: 601-359-1101

Aboveground storage tanks regulated by the Department of Agriculture & Commerce. The tanks contents will be gasoline, diesel, racing fuel or kerosene.

Date of Government Version: 10/28/04
Database Release Frequency: Semi-Annually

Date of Last EDR Contact: 09/20/04
Date of Next Scheduled EDR Contact: 12/20/04

ENG CONTROLS: Sites with Engineering Controls
Source: Department of Environmental Quality
Telephone: 601-961-5666

Sites included on the CERCLA/Uncontrolled Sites File List that have Engineering Controls, Engineering Controls encompass a variety of engineered remedies to contain and/or reduce contamination, and/or physical barriers intended to limit access to property. ECs include fences, signs, guards, landfill caps, provision of potable water, slurry walls, sheet pile (vertical caps), pumping and treatment of groundwater, monitoring wells, and vapor extraction systems

Date of Government Version: 10/01/04
Database Release Frequency: Quarterly

Date of Last EDR Contact: 10/25/04
Date of Next Scheduled EDR Contact: 01/24/05

GOVERNMENT RECORDS SEARCHED / DATA CURRENCY TRACKING

EDR PROPRIETARY HISTORICAL DATABASES

Former Manufactured Gas (Coal Gas) Sites: The existence and location of Coal Gas sites is provided exclusively to EDR by Real Property Scan, Inc. ©Copyright 1993 Real Property Scan, Inc. For a technical description of the types of hazards which may be found at such sites, contact your EDR customer service representative.

Disclaimer Provided by Real Property Scan, Inc.

The information contained in this report has predominantly been obtained from publicly available sources produced by entities other than Real Property Scan. While reasonable steps have been taken to insure the accuracy of this report, Real Property Scan does not guarantee the accuracy of this report. Any liability on the part of Real Property Scan is strictly limited to a refund of the amount paid. No claim is made for the actual existence of toxins at any site. This report does not constitute a legal opinion.

BROWNFIELDS DATABASES

INST CONTROL: Sites with Institutional Controls

Source: Department of Environmental Quality

Telephone: 601-961-5666

Sites included on the CERCLA/Uncontrolled Sites File List that have Institutional Controls. Institutional Controls are non-engineered instruments, such as administrative and/or legal controls, that help minimize the potential for human exposure to contamination and/or protect the integrity of a remedy by limiting land or resource use

Date of Government Version: 10/01/04

Database Release Frequency: Quarterly

Date of Last EDR Contact: 10/25/04

Date of Next Scheduled EDR Contact: 01/24/05

BROWNFIELDS: Uncontrolled Sites List

Source: Department of Environmental Quality

Telephone: 601-961-5666

A listing of sites from the Uncontrolled Sites List that are currently in the Mississippi Brownfields Program (which means that they are pursuing liability protection and paying for MDEQ oversight costs).

Date of Government Version: 10/01/04

Database Release Frequency: Varies

Date of Last EDR Contact: 10/25/04

Date of Next Scheduled EDR Contact: 01/24/05

US BROWNFIELDS: A Listing of Brownfields Sites

Source: Environmental Protection Agency

Telephone: 202-566-2777

Included in the listing are brownfields properties addresses by Cooperative Agreement Recipients and brownfields properties addressed by Targeted Brownfields Assessments. Targeted Brownfields Assessments-EPA's Targeted Brownfields Assessments (TBA) program is designed to help states, tribes, and municipalities--especially those without EPA Brownfields Assessment Demonstration Pilots--minimize the uncertainties of contamination often associated with brownfields. Under the TBA program, EPA provides funding and/or technical assistance for environmental assessments at brownfields sites throughout the country. Targeted Brownfields Assessments supplement and work with other efforts under EPA's Brownfields Initiative to promote cleanup and redevelopment of brownfields. Cooperative Agreement Recipients-States, political subdivisions, territories, and Indian tribes become Brownfields Cleanup Revolving Loan Fund (BCRLF) cooperative agreement recipients when they enter into BCRLF cooperative agreements with the U.S. EPA. EPA selects BCRLF cooperative agreement recipients based on a proposal and application process. BCRLF cooperative agreement recipients must use EPA funds provided through BCRLF cooperative agreement for specified brownfields-related cleanup activities.

Date of Government Version: N/A

Database Release Frequency: Semi-Annually

Date of Last EDR Contact: N/A

Date of Next Scheduled EDR Contact: N/A

VCP: Voluntary Evaluation Program Sites

Source: Department of Environmental Quality

Telephone: 601-961-5063

The Voluntary Evaluation Program allows accepted parties the opportunity to participate in a program that will expedite the evaluation of the site information.

GOVERNMENT RECORDS SEARCHED / DATA CURRENCY TRACKING

Date of Government Version: 10/01/04
Database Release Frequency: Varies

Date of Last EDR Contact: 10/25/04
Date of Next Scheduled EDR Contact: 01/24/05

OTHER DATABASE(S)

Depending on the geographic area covered by this report, the data provided in these specialty databases may or may not be complete. For example, the existence of wetlands information data in a specific report does not mean that all wetlands in the area covered by the report are included. Moreover, the absence of any reported wetlands information does not necessarily mean that wetlands do not exist in the area covered by the report.

Oil/Gas Pipelines: This data was obtained by EDR from the USGS in 1994. It is referred to by USGS as GeoData Digital Line Graphs from 1:100,000-Scale Maps. It was extracted from the transportation category including some oil, but primarily gas pipelines.

Electric Power Transmission Line Data

Source: PennWell Corporation
Telephone: (800) 828-6277

This map includes information copyrighted by PennWell Corporation. This information is provided on a best effort basis and PennWell Corporation does not guarantee its accuracy nor warrant its fitness for any particular purpose. Such information has been reprinted with the permission of PennWell.

Sensitive Receptors: There are individuals deemed sensitive receptors due to their fragile immune systems and special sensitivity to environmental discharges. These sensitive receptors typically include the elderly, the sick, and children. While the location of all sensitive receptors cannot be determined, EDR indicates those buildings and facilities - schools, daycares, hospitals, medical centers, and nursing homes - where individuals who are sensitive receptors are likely to be located.

AHA Hospitals:

Source: American Hospital Association, Inc.
Telephone: 312-280-5991

The database includes a listing of hospitals based on the American Hospital Association's annual survey of hospitals.

Medical Centers: Provider of Services Listing

Source: Centers for Medicare & Medicaid Services
Telephone: 410-786-3000

A listing of hospitals with Medicare provider number, produced by Centers of Medicare & Medicaid Services, a federal agency within the U.S. Department of Health and Human Services.

Nursing Homes

Source: National Institutes of Health
Telephone: 301-594-6248

Information on Medicare and Medicaid certified nursing homes in the United States.

Public Schools

Source: National Center for Education Statistics
Telephone: 202-502-7300

The National Center for Education Statistics' primary database on elementary and secondary public education in the United States. It is a comprehensive, annual, national statistical database of all public elementary and secondary schools and school districts, which contains data that are comparable across all states.

Private Schools

Source: National Center for Education Statistics
Telephone: 202-502-7300

The National Center for Education Statistics' primary database on private school locations in the United States.

Daycare Centers: Child Care Listing

Source: Department of Health
Telephone: 601-576-7613

Flood Zone Data: This data, available in select counties across the country, was obtained by EDR in 1999 from the Federal Emergency Management Agency (FEMA). Data depicts 100-year and 500-year flood zones as defined by FEMA.

NWI: National Wetlands Inventory. This data, available in select counties across the country, was obtained by EDR in 2002 from the U.S. Fish and Wildlife Service.

GOVERNMENT RECORDS SEARCHED / DATA CURRENCY TRACKING

STREET AND ADDRESS INFORMATION

© 2003 Geographic Data Technology, Inc., Rel. 07/2003. This product contains proprietary and confidential property of Geographic Data Technology, Inc. Unauthorized use, including copying for other than testing and standard backup procedures, of this product is expressly prohibited.