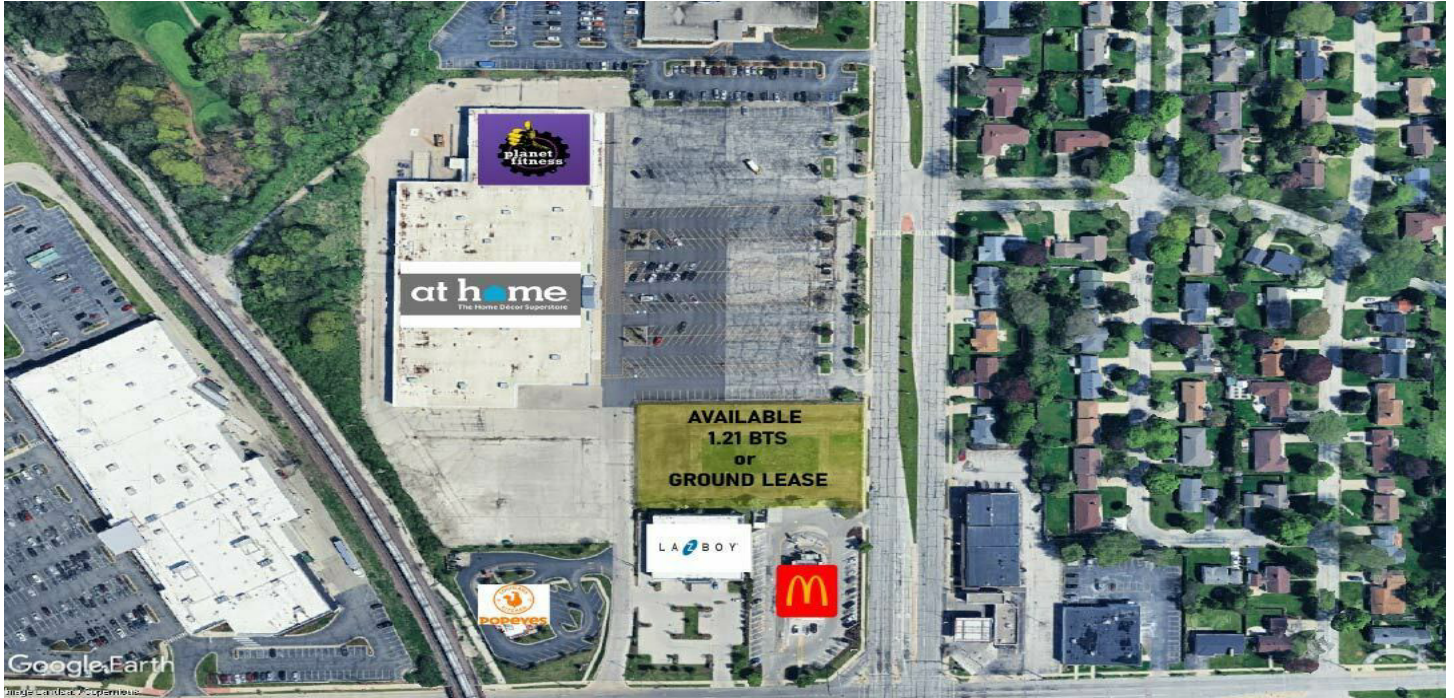




# 3161 North Mayfair Road Wauwatosa, WI 53222

WAUWATOSA, WI | RETAIL PROPERTY

**BTS / GROUND LEASE**



## Property Description

Pad site or Build To Suit available on 1.21 acres located 1/2 mile to Route 45.

## OFFERING SUMMARY

Lot Size:	1.21 Acres
Lease Rate:	TBN
Tax Rate:	\$16,000 per year

## Location Overview

Surrounded by major retailers with cross access to Burleigh and direct curb cuts to North Mayfair Road.

## Property Highlights

- Join At-Home and American Freight Furniture
- Excellent visibility and location
- Cross Access to W. Burleigh Street
- One block from Whole Foods, Meijer, Mayfair Shoppes with TJ Max & Dicks, and Mayfair Mall
- Zoned C-2, General Commercial and Mayfair Road Corridor Overlay. Allowing for a broad range of businesses and commercial uses

### David Roth

561.620.9200 x117  
droth@kinproperties.com

### Jeff Ross

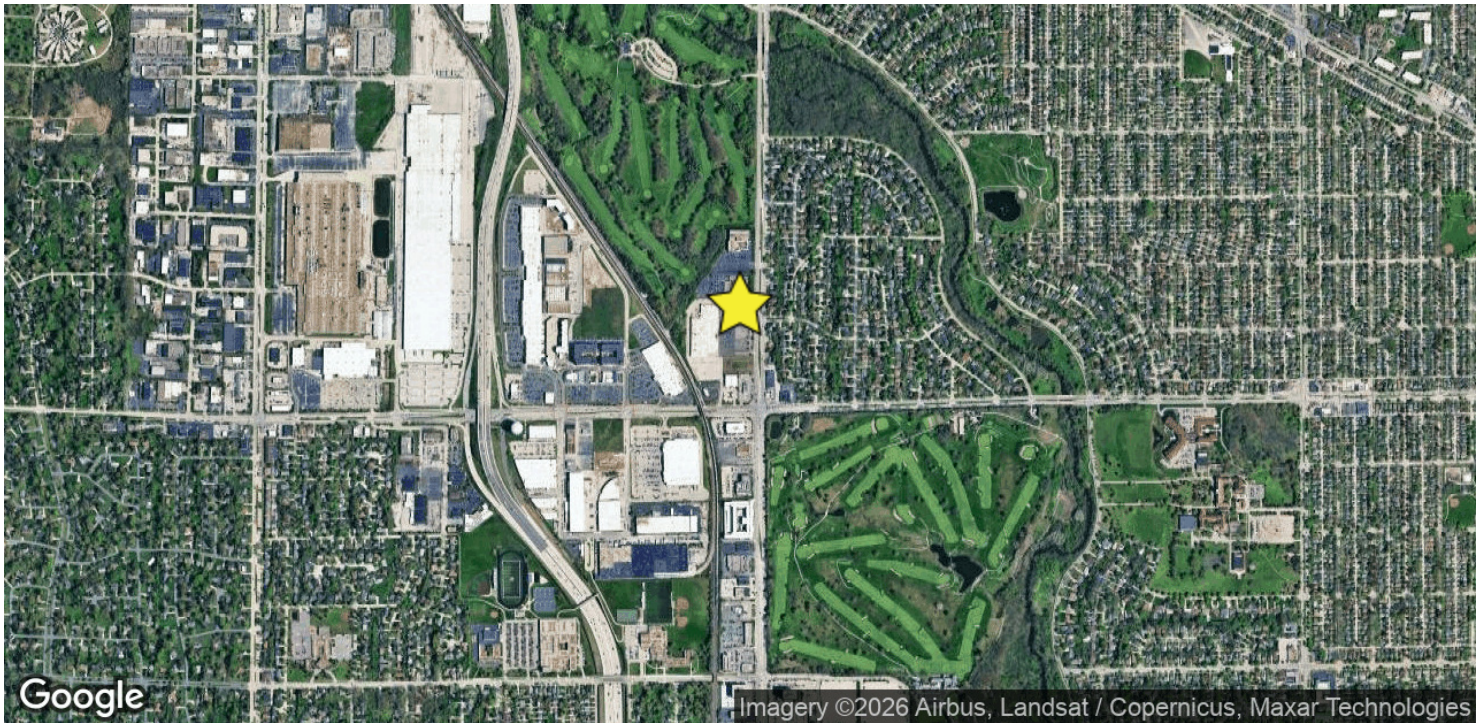
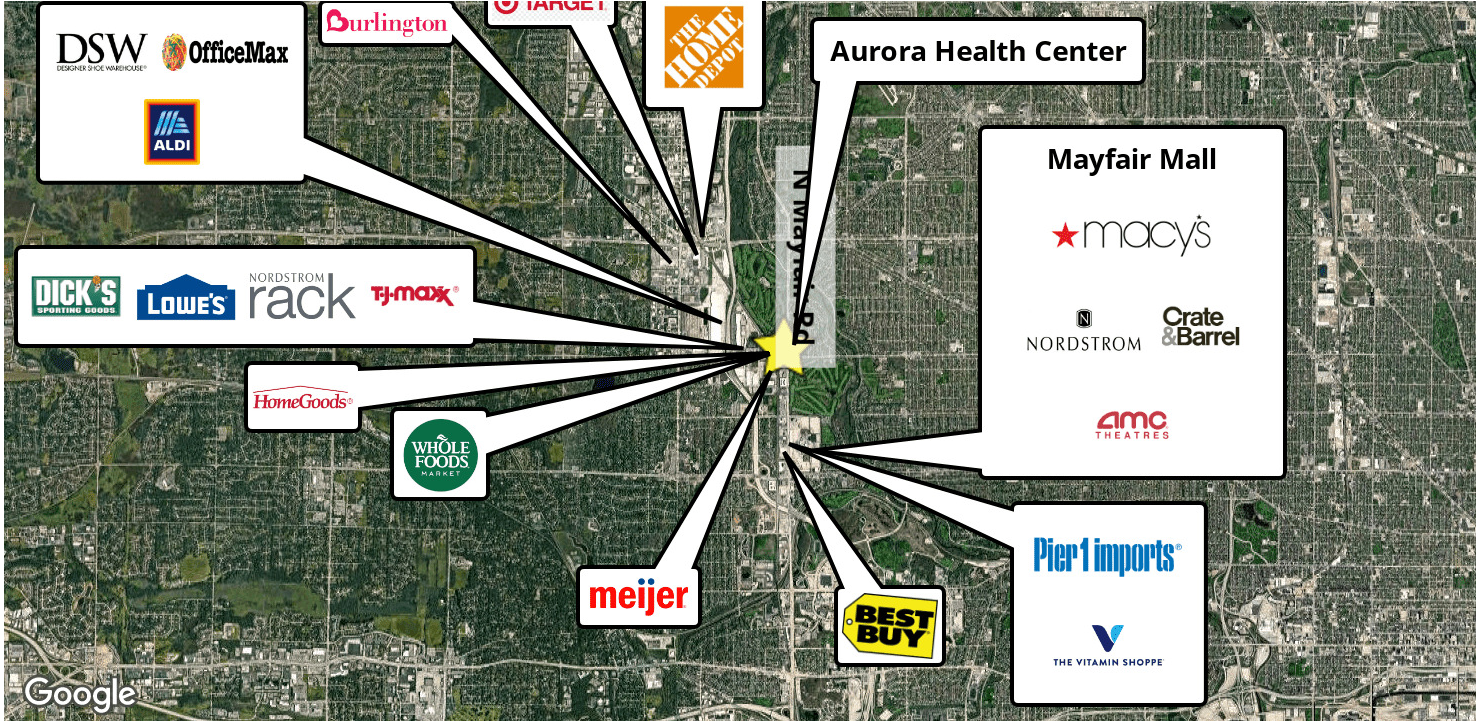
561.620.9200 x123  
jross@kinproperties.com



# 3161 North Mayfair Road Wauwatosa, WI 53222

**BTS / GROUND LEASE**

WAUWATOSA, WI | RETAIL PROPERTY



**David Roth**  
 561.620.9200 x117  
 droth@kinproperties.com

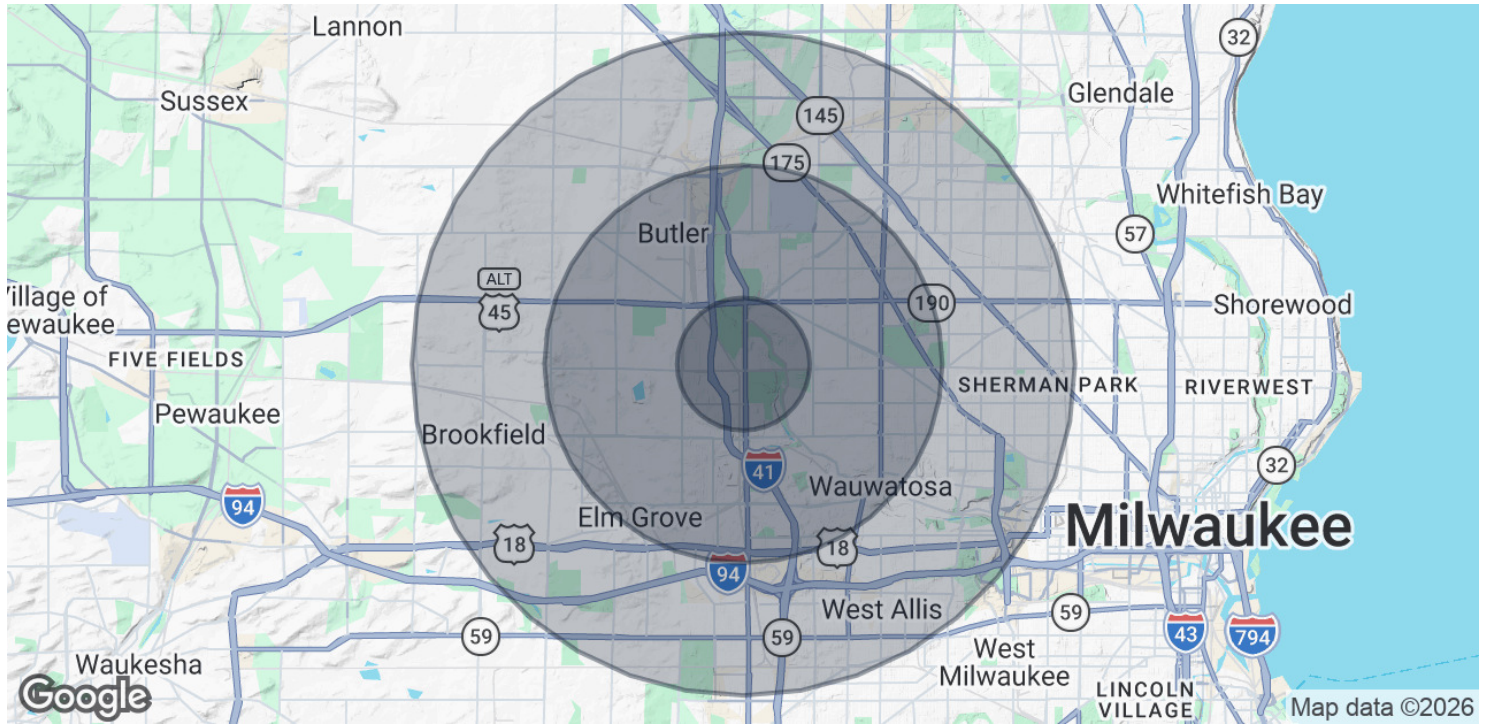
**Jeff Ross**  
 561.620.9200 x123  
 jross@kinproperties.com



# 3161 North Mayfair Road Wauwatosa, WI 53222

**BTS / GROUND LEASE**

WAUWATOSA, WI | RETAIL PROPERTY



<b>Population</b>	<b>1 Mile</b>	<b>3 Miles</b>	<b>5 Miles</b>
Total Population	6,837	93,522	306,293
Average age	40	40	39
Average age (Male)	39	38	37
Average age (Female)	42	41	40

<b>Households &amp; Income</b>	<b>1 Mile</b>	<b>3 Miles</b>	<b>5 Miles</b>
Total households	3,024	40,138	127,216
# of persons per HH	2.3	2.3	2.4
Average HH income	\$113,817	\$106,577	\$93,322
Average house value	\$299,372	\$295,654	\$264,540

\* Demographic data derived from 2020 ACS - US Census

**David Roth**  
561.620.9200 x117  
droth@kinproperties.com

**Jeff Ross**  
561.620.9200 x123  
jross@kinproperties.com