

HOOD L. RICHARDSON, CERTIFY THAT UNDER MY DIRECTION AND SUPERVISION THIS MAP WAS DRAWN FROM AN ACTUAL LAND SURVEY USING DOCUMENTS OF RECORDS AS SHOWN ON THIS MAP AND THAT THE ERROR OF CLOSURE IS 1/10,000 AS CALCULATED BY LATITUDES AND DEPARTURES, THAT THIS MAP WAS PREPARED IN ACCORDANCE WITH G.S. 47-30 AS AMENDED, NO DETERMINATION OTHER THAN THAT SHOWN ON THIS MAP HAS BEEN MADE ABOUT ANY SECTION 30 (F), (II), WITNESS MY HAND AND SEAL THIS 21 DAY OF AUGUST, 1995.

NORTH CAROLINA  
BEAUFORT COUNTY

I, A NOTARY PUBLIC OF THE COUNTY AND STATE AFORESAID, CERTIFY THAT HOOD L. RICHARDSON, A REGISTERED LAND SURVEYOR, PERSONALLY APPEARED BEFORE ME THIS DAY AND ACKNOWLEDGED THE EXECUTION OF THE FOREGOING INSTRUMENT. WITNESS MY HAND AND OFFICIAL SEAL, THIS 21 DAY OF AUGUST, 1995.

JENNY W. HUDSON  
NOTARY PUBLIC  
MY COMMISSION EXPIRES 8/29/98

HOOD L. RICHARDSON, S.L.S. 1-2522  
1-2522  
LAND SURVEYOR  
HOOD L. RICHARDSON

S 63° 09' 34" W  
165.07'

AVENUE B

Ernest Dixon Bright  
D.B. 785, P. 547

Russell T. & Ruby T. Lawrence  
D.B. 716, P. 001

Robert J. & Elizabeth C. Crabtree  
D.B. 881, P. 917

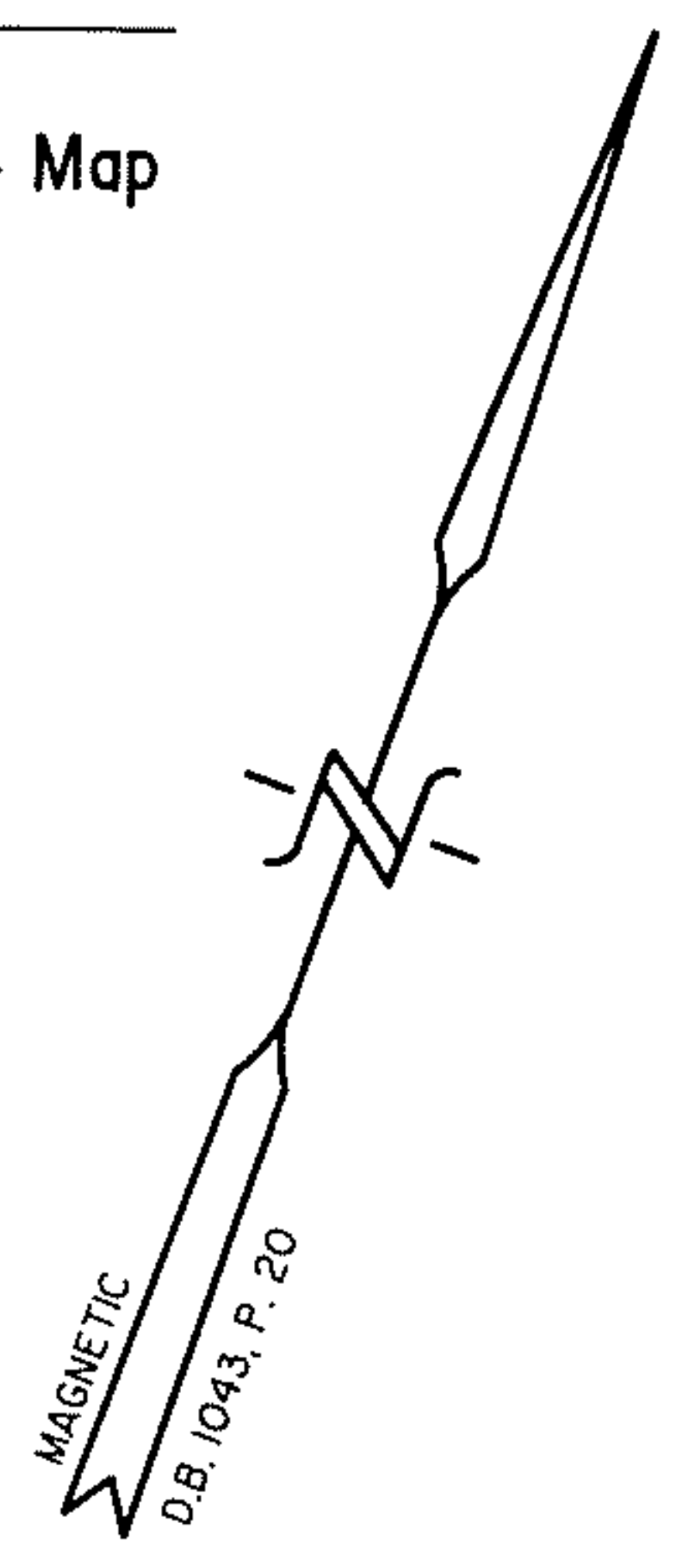
Stanley J. & Judy S. Thibodeaux  
D.B. 1220, P. 001

Pasquale & Alma J. Gallo  
D.B. 1254, P. 316

0.94 Acre

- LEGEND**
- Found Iron Pipe
  - New Iron Pipe
  - Rod
  - Granite Monument

- REFERENCE**
- D.B. 1043, P. 20
  - D.B. 125, P. 600 - Map
  - D.B. 192, P. 238

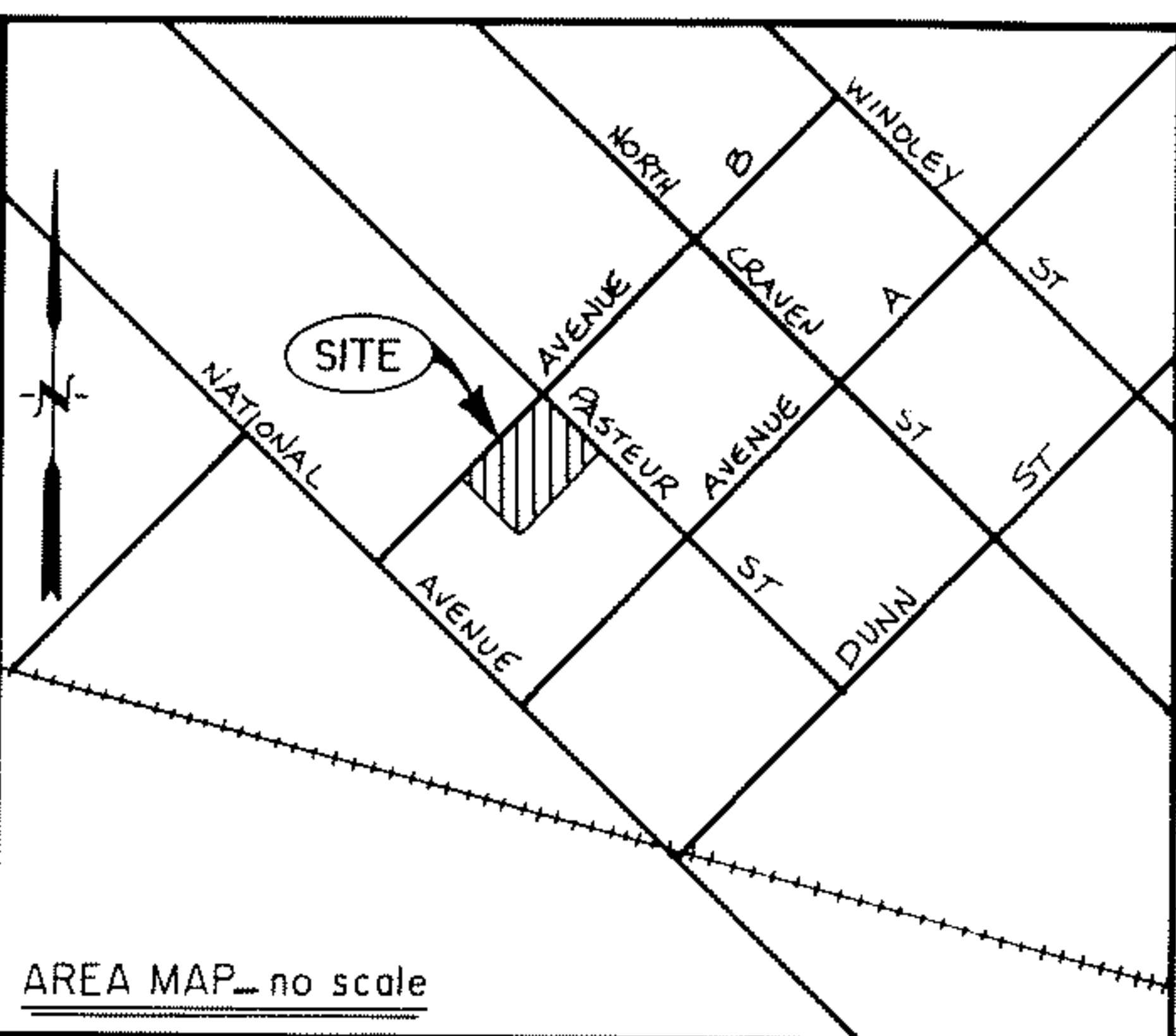


PROPERTY OF  
**South Atlantic Conference Association  
of Seventh Day Adventists, Inc.**


Township 8-City of New Bern Craven County  
North Carolina

Scale: 1" = 20' Survey date: August 9, 1995

SURVEYED BY HOOD RICHARDSON, P.A.  
208 NORTH MARKET STREET  
WASHINGTON, N.C. 27889  
PHONE 919-975-3472



AREA MAP - no scale



NORTH CAROLINA

THE FOREGOING CERTIFICATE OF SURVEY IS CERTIFIED TO BE CORRECT. THIS MAP WAS PRESENTED FOR REGISTRATION AND RECORDED IN THIS OFFICE IN PLAT CABINET F, SLIDE 194-E  
THIS 21 DAY OF AUGUST, 1995 AT 12:10 a.m.

Jenny W. Hudson  
REGISTER OF DEEDS

Alice Bean  
DEPUTY

P/C F-194E

F-194-E

PASTEUR STREET

CATCH BASIN

CATCH BASIN