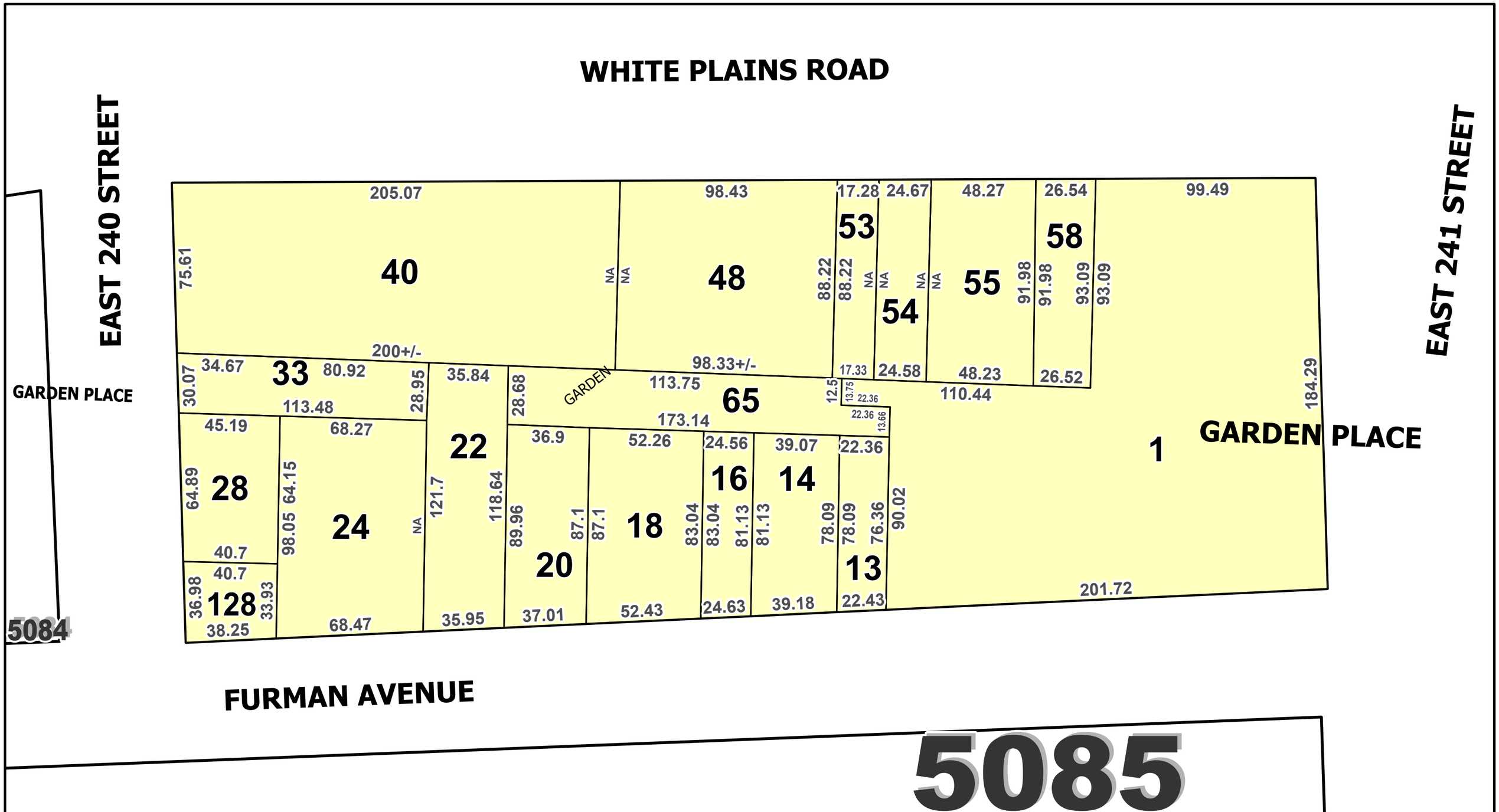

LEGEND

TAX_LOT_POLYGON	50 Tax Lot Number	TAX_LOT_FACE	
TAX_BLOCK_POLYGON	50 Tax Block Number	Regular	
BOUNDARY	50 Condo FKA Tax Lot Number	Underwater	
POSSESSION_HOOK	C50 Condo Flag/Number	Unknown	
	A9000 Air Lot Flag/Number	50 Tax Lot Dimension	
	S8000 Sub Lot Flag/Number	+/- 50 Approximate Tax Lot Dimension	
	R REUC Flag		

The official tax maps for the City of New York are maintained by the Department of Finance Tax Map Office. Tax maps show the lot lines, the block and lot numbers, the street names, lot dimensions, and easements. The maps and information presented are for information purposes only. The City of New York Department of Finance is not responsible for errors, omissions, or geographic accuracy on these digital maps. The Geographic Information System (GIS) information presented should not be used for boundary lines or location and should not be used as a substitute for engineer drawings or surveys. Any use of this map for conveyances of property or any other legal proceeding is at the sole risk of the parties.

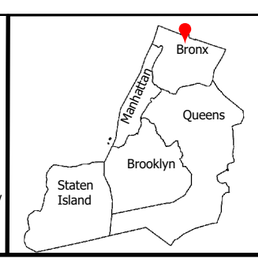

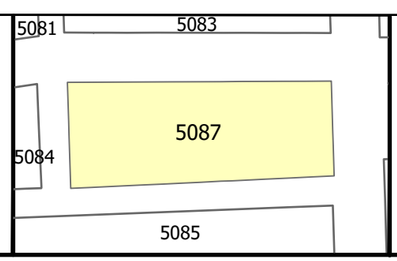

Effective Date: 10/15/2024
End Date: Current

NYC Digital Tax Map
Borough of Bronx

Block: 5087

30 0 30 60 Feet

NYC Department of Finance

LiRo GIS, Inc.
A LiRo-Hill Company