




Proposed Mitigation Area 42,860 sf

WETLAND "A2"
782,690 SF

Proposed Mitigation Area 11,070 sf

Proposed Mitigation Area 4,670 sf

Proposed Mitigation Area 8,040 sf

-  = Wetland Fill Area
-  = Wetland Area
-  = Wetland Area

Proposed Wetland Fill Area 21,220 sf

Previously Filled Wetland Area


Proposed Wetland Fill Area 1,200 sf

WETLAND "A1"
3,060 SF

WETLAND "B"
1,200 SF

On-site Mitigation Option No. 1

67,270 sf of Mitigation Area
22,423 sf of Wetland Fill Area



LAPHAM ASSOCIATES


ENGINEERING
PLANNING
ENVIRONMENTAL
SURVEYING

116 South 3rd Street
West Branch, MI 48661

P (989) 345-5030
F (989) 345-7302

www.laphamassoc.com

© 2006 COPYRIGHT, LAPHAM ASSOCIATES, INC.
UNAUTHORIZED COPYING IS PROHIBITED.



0 200'

SCALE: 1" = 200'

Date: January 9, 2006

Scale: 1" = 200"

Drawn by: S.E.Bell

Job No. P-060006

Sheet: 3 of 4

I:\Proj\ENGINEER\060006\060006.dwg, 1/10/2006 3:00:13 PM, Plt Labelset.dwg, 11/1/06