



June 1, 2022

Stephens County Board of Commissioners  
802 E. Doyle Street  
Toccoa, Georgia 30577

**Attention:** Mr. Jason Holland, Public Works Director  
[jholland@stephenscountyga.com](mailto:jholland@stephenscountyga.com)

**Subject:** **Phase I Environmental Site Assessment**  
Former Casey's Pro Tire  
36 Mize Road  
Toccoa, Stephens County, Georgia 30577

Dear Mr. Holland,

Mill Creek Environmental, LLC (MCE) has completed a Phase I Environmental Site Assessment (ESA) for the property referenced above. Based upon our observations and information gathered during the Phase I ESA, MCE has identified the presence of the following RECs on the subject property as defined by ASTM Standard Practice E1527-13.

- The historical use of the subject property as an automotive service center from 1994 until the present;
- The presence of waste oil containers without secondary containment located on bare soil observed with stressed vegetation and staining on the soil;
- The presence of oil/chemical staining on the exterior foundation and bare soil located outside the building on the subject property;
- The presence of an on-site septic system servicing the subject property; and
- The presence of a gas station on the adjoining and up gradient property to the north with the potential to impact the subject property in the event of a petroleum release from the UST system.


Based on the findings of this assessment, and depending on the business purpose and tolerance for environmental risk of the potential purchaser, additional site investigation is recommended to determine whether soil and/or ground water have been impacted by the RECs summarized above. If additional assessment is desired, MCE recommends completion of a Limited Subsurface Investigation (LSI), including collection of soil and groundwater samples from the areas of concern.

If you have any questions or comments, please contact us at 706-579-1607 or [jirwin@millcreekenvironmental.com](mailto:jirwin@millcreekenvironmental.com).

Sincerely,  
**MILL CREEK ENVIRONMENTAL, LLC**



Alex Koslick  
Environmental Scientist



Jake Irwin, EP  
Operation Manager



## **Phase I Environmental Site Assessment**

Of:

**Former Casey's Pro Tire  
36 Mize Road  
Toccoa, Stephens County, Georgia 30577**



Prepared For:

**Stephens County Board of Commissioners  
802 E. Doyle Street  
Toccoa, Georgia 30577**

Prepared By:

**Mill Creek Environmental, LLC  
4055 Highway 53 East  
Dawsonville, Georgia 30534**

**MCE Project #: SCPW-2201-1**

**June 2022**



# TABLE OF CONTENTS

<b>1</b>	<b>EXECUTIVE SUMMARY</b> .....	<b>1</b>
<b>2</b>	<b>CERTIFICATION</b> .....	<b>3</b>
<b>3</b>	<b>INTRODUCTION</b> .....	<b>4</b>
3.1	PURPOSE .....	4
3.2	SCOPE OF WORK .....	5
3.3	LIMITATIONS.....	5
3.4	DATA GAPS.....	5
<b>4</b>	<b>SITE DESCRIPTION</b> .....	<b>6</b>
4.1	SOILS AND GEOLOGY/HYDROGEOLOGY.....	6
4.2	SITE HYDROLOGY .....	7
4.3	SURROUNDING LAND USE.....	7
<b>5</b>	<b>USER PROVIDED INFORMATION</b> .....	<b>7</b>
5.1	PURPOSE OF PHASE I ESA.....	7
5.2	INFORMATION PROVIDED BY THE USER .....	8
<b>6</b>	<b>INTERVIEWS</b> .....	<b>8</b>
6.1	AGENCY CONTACTS.....	8
6.2	PERSONAL INTERVIEWS .....	8
<b>7</b>	<b>SITE DEVELOPMENT HISTORY</b> .....	<b>9</b>
7.1	SANBORN MAPS .....	9
7.2	HISTORICAL AERIAL PHOTOGRAPHS .....	9
7.3	HISTORICAL TOPOGRAPHIC MAPS.....	11
7.4	TAX RECORDS.....	11
7.5	ENVIRONMENTAL LIENS AND ACTIVITY AND USE LIMITATIONS.....	12
7.6	CHAIN OF PROPERTY OWNERSHIP .....	12
<b>8</b>	<b>PREVIOUS REPORTS AND RECORDS REVIEW</b> .....	<b>12</b>
8.1	MOUNTAIN EXPRESS #22, 169 MIZE ROAD.....	12
<b>9</b>	<b>ENVIRONMENTAL DATABASE REVIEW</b> .....	<b>13</b>
9.1	SUBJECT PROPERTY .....	14
9.2	ADJOINING PROPERTIES .....	14
9.2.1	MOUNTAIN EXPRESS #22, 169 MIZE ROAD.....	14
9.3	SURROUNDING PROPERTIES .....	14
9.4	ORPHAN AND UN-PLOTTED SITES .....	14
<b>10</b>	<b>SITE RECONNAISSANCE</b> .....	<b>15</b>
10.1	HAZARDOUS CHEMICAL OR PETROLEUM STORAGE .....	15
10.2	UNIDENTIFIED SUBSTANCE CONTAINERS.....	15
10.3	POTENTIAL POLYCHLORINATED BIPHENYLS (PCBS) .....	15
10.4	HYDRAULIC EQUIPMENT.....	15
10.5	DRAINS AND SUMPS .....	15
10.6	PITS, PONDS, OR LAGOONS .....	16
10.7	WASTEWATER.....	16
10.8	STAINED SOIL OR PAVEMENT.....	16
10.9	STRESSED VEGETATION .....	16

10.10 SOLID WASTE .....	16
10.11 WELLS .....	16
10.12 SEPTIC SYSTEMS .....	16
<b>11 VAPOR ENCROACHMENT CONDITIONS.....</b>	<b>17</b>
<b>12 FINDINGS .....</b>	<b>17</b>
<b>13 CONCLUSIONS AND RECOMMENDATIONS .....</b>	<b>18</b>
<b>14 REFERENCES.....</b>	<b>19</b>

**LIST OF FIGURES**

<b>Figure 1</b>	Topographic Map
<b>Figure 2</b>	Site Vicinity Map

**LIST OF APPENDICES**

<b>Appendix A</b>	Environmental Professional Qualifications
<b>Appendix B</b>	Site Photographs
<b>Appendix C</b>	Interview and Agency Contact Documentation
<b>Appendix D</b>	Sanborn Maps
<b>Appendix E</b>	Historical Aerial Photographs
<b>Appendix F</b>	Historical Topographic Maps
<b>Appendix G</b>	Additional Information
<b>Appendix H</b>	Radius Map

## **1 EXECUTIVE SUMMARY**

At the request of Mr. Jason Holland on behalf of the Stephens County Board of Commissioners, Mill Creek Environmental, LLC (MCE) has completed a Phase I Environmental Site Assessment (ESA) of the property located at 36 Mize Road in Toccoa, Stephens County, Georgia (the "subject property"). The Phase I ESA was completed in accordance with the American Society for Testing and Materials (ASTM) Standard Practice E1527-13. The purpose and scope of work are summarized in **Section 3** of this report.

The subject property consists of one parcel totaling approximately 1.09 acres identified in the Stephens County Tax Assessor's database as Parcel Number T21 147. The subject property was unoccupied at the time of this assessment. The most recent occupant was identified as Casey's Tire Pro, which vacated the property in November 2021.

The subject property consists of a 4,380 square-foot auto service building constructed in 1994 with an 850 square-foot addition built in 2002. The building is constructed with steel framed walls on a concrete slab foundation. The building includes six drive-in bay doors opening to maintenance stalls located along the northeast side of the building. Office and reception spaces are located in the east side of the building. Access to the subject property is provided from Mize Road to the northeast and Mountain View Circle to the northwest. The western portion of the subject property consists of wooded land. The subject property is located in a residential and commercial land use area of Stephens County and is serviced by electricity, telecommunications, natural gas, and municipal water utilities. An on-site septic system is present at the subject property.

According to historical information, the subject property was wooded and agricultural land since at least 1941 until the existing commercial facility was built in 1994. The subject property has operated as a general auto repair facility since development of the property.

The subject property was not identified in any of the environmental agency databases reviewed.

The gas station adjoining the subject property to the north and up gradient of the subject property at 169 Mize Road was identified in the EDR Historic Auto, underground storage tank (UST), Facility Index System/Facility Registry System (FINDS), and Financial Assurance databases. Based on MCE's review of the data provided in the regulatory database reports, the history of violations related to UST corrosion protection, proximity of the fueling system to the subject property, and inferred groundwater flow direction, this adjoining property represents a recognized environmental condition (REC) and potential vapor encroachment condition (VEC) in regard to the potential for contaminant migration onto the subject property.

Nine surrounding properties were identified during the environmental agency database review. Based on MCE's review of their regulatory status, their distance from the subject property, the local topography, and/or the inferred direction of groundwater flow, it appears these listings have a low potential to impact the subject property and do not constitute RECs.

MCE's site reconnaissance identified poor housekeeping practices related to the handling and storage of waste oil without secondary containment structures. Stressed vegetation and oil-stained soil was observed to the south of the building. These findings constitute RECs.

Based upon our observations and information gathered during the Phase I ESA, MCE has identified the presence of the following RECs on the subject property as defined by ASTM Standard Practice E1527-13.

- The historical use of the subject property as an automotive service center from 1994 until the present;
- The presence of waste oil containers without secondary containment located on bare soil observed with stressed vegetation and staining on the soil;
- The presence of oil/chemical staining on the exterior foundation and bare soil located outside the building on the subject property;
- The presence of an on-site septic system servicing the subject property; and
- The presence of a gas station on the adjoining and up gradient property to the north with the potential to impact the subject property in the event of a petroleum release from the UST system.

Based on the findings of this assessment, and depending on the business purpose and tolerance for environmental risk of the potential purchaser, additional site investigation is recommended to determine whether soil and/or ground water have been impacted by the RECs summarized above. If additional assessment is desired, MCE recommends completion of a Limited Subsurface Investigation (LSI), including collection of soil and groundwater samples from the areas of concern.


## 2 CERTIFICATION

We have completed this assessment in accordance with generally accepted environmental practices and procedures as of the date of this report. We have employed the degree of care and skill ordinarily exercised under similar circumstances by reputable environmental professionals practicing in this area. The conclusions contained within this assessment are based upon site conditions we readily observed or were reasonably ascertainable and present at the time of our site inspection, reasonably ascertainable regulatory information, and reasonably ascertainable historical information.

The scope of this assessment does not purport to encompass every report, record, or other form of documentation relevant to the property being evaluated. To the best of our knowledge, this Environmental Site Assessment has been completed in compliance with ASTM Standard E1527-13 for Phase I Environmental Site Assessments.


We declare that, to the best of our professional knowledge and belief, we meet the definition of Environmental Professional as defined in §312.10 of 40 CFR 312 and we have the specific qualifications based on education, training, and experience to assess a property of the nature, history, and setting of the subject property. We have completed all appropriate inquiries in conformance with the standards and practices set forth in 40 CFR Part 312. Professional qualifications are included in **Appendix A**.

Prepared By:



Alex Koslick  
Environmental Scientist

Reviewed By:



Jake Irwin, EP  
Operations Manager

### 3 INTRODUCTION

Mill Creek Environmental, LLC (MCE) has completed a Phase I Environmental Site Assessment (ESA) for the property located at 36 Mize Road in Toccoa, Stephens County, Georgia (the "subject property"). The Phase I ESA was completed in accordance with the American Society for Testing and Materials (ASTM) Standard Practice E1527-13.

#### 3.1 Purpose

The purpose of this assessment was to evaluate the subject property for the presence of "recognized environmental conditions" (RECs) as defined by ASTM.

A "recognized environmental condition" (REC) is defined by the ASTM as:

*"The presence or likely presence of any hazardous substances or petroleum products in, on, or at a property due to a release to the environment, under conditions indicative of a release to the environment, or under conditions that pose a material threat of future release to the environment. De-minimis conditions are not recognized environmental conditions."*

A "controlled recognized environmental condition" (CREC) is defined by the ASTM as:

*"A recognized environmental condition resulting from a past release of hazardous substances or petroleum products that has been addressed to the satisfaction of the applicable regulatory authority (for example, as evidenced by the issuance of a no further action letter or equivalent, or meeting risk-based criteria established by regulatory authority), with hazardous substances or petroleum products allowed to remain in place subject to the implementation of required controls (for example, property use restrictions, activity and use limitations, institutional controls, or engineering controls)."*

A "historical recognized environmental condition" (HREC) is defined by the ASTM as:

*"A past release of any hazardous substances or petroleum products that has occurred in connection with the property and has been addressed to the satisfaction of the applicable regulatory authority or meeting unrestricted use criteria established by a regulatory authority, without subjecting the property to any required controls (for example, property use restrictions, activity and use limitations, institutional controls, or engineering controls)."*

A "vapor encroachment condition" (VEC) is defined by the ASTM as:

*"The presence or likely presence of contaminant vapors in the vadose zone of a property caused by the release of vapors from contaminated soil and/or groundwater."*

A "de minimis condition" is defined by the ASTM as:

*"A condition that generally does not present a threat to human health or the environment and that generally would not be the subject of an enforcement action if brought to the attention of appropriate government agencies."*

### 3.2 Scope of Work

The following tasks were completed during the Phase I ESA:

- **TASK 1-** Historical Data Review;
- **TASK 2-** Environmental Agency Database Review;
- **TASK 3-** Site Reconnaissance;
- **TASK 4-** Personnel Interviews;
- **TASK 5-** Contacts with Local Officials; and
- **TASK 6-** Reporting of Results.

This report contains the results of our database and records review, site reconnaissance, personnel interviews, and additional information obtained during our assessment. Information used to complete this report was reasonably ascertainable and visually observable. This Phase I ESA did not include any testing or sampling of materials (e.g., soil, water, sediment, building materials, etc.)

### 3.3 Limitations

The report and any other information that MCE prepared and submitted to the **Stephens County Board of Commissioners** (the "*User*") in connection with this assessment (the "*Report*") are for the sole use and benefit of the *User* and may not be used or relied upon by any other person or entity without the prior written consent of the *User* and MCE, except as provided for specifically in the agreement. Any such consent given by MCE will be deemed to be and will be subject to the terms and conditions as MCE may reasonably require, including without limitation a monetary limit to MCE's liability to any person granted such consent (the "*Grantee*"), and any such *Grantee* will be deemed to have agreed to such terms and conditions by its use and reliance on the *Report*. The use or re-use of this document or the findings, conclusions, or recommendations presented herein, by any other party or parties is at the sole risk of said *User*.

MCE and the *User* agrees that (1) the information in the *Report* relates only to the subject property specifically described in the *Report* and was presented in accordance with and subject to the scope of work described in the *Report* or specifically agreed to by MCE and the *User*; (2) the information and conclusions provided in the *Report* apply only to the subject property as it existed at the time of MCE's examination of the subject property. Should the subject property use or conditions change or should there be changes in applicable laws, standards, or technology, the information and conclusions in the *Report* may no longer apply; (3) MCE makes no representations regarding the value or marketability of the subject property or its suitability for any particular use, and none should be inferred based on the *Report*; (4) the *Report* is intended to be used in its entirety and no excerpts may be taken to be representative of the findings of this investigation; and (5) environmental land-use issues and constraints of possible relevance (e.g., wetland surveys, sensitive habitats, radon, lead paint, asbestos, etc.), were not included in this scope of services.

### 3.4 Data Gaps

A data gap is defined by the ASTM Standard E 1527-13 as, "...a lack of or inability to obtain information required by this practice despite good faith efforts by the environmental professional to

gather such information.” A data failure is a type of data gap that fails to meet the historical research objectives.

MCE encountered the following data gaps/data failures during the preparation of this report:

- As of the date of this report, MCE has not received a response to our request for information from the the Stephens County Fire Department. This is considered a data gap in accordance with the ASTM Standard E1527-13; and
- Based on a review of the available data, historic resources at five-year intervals were not reasonably ascertainable. This is considered a data failure in accordance with the ASTM Standard E1527-13.

The presence of these data gaps/data failures did not affect MCE's ability to identify conditions indicative of a release or threatened release of hazardous substances to the subject property and does not have a material impact on the conclusions of this report.

## 4 SITE DESCRIPTION

The subject property consists of one parcel totaling approximately 1.09 acres identified in the Stephens County Tax Assessor's database as Parcel Number T21 147. The subject property was unoccupied at the time of this assessment. The most recent occupant was identified as Casey's Tire Pro, which vacated the property in November 2021.

The subject property consists of a 4,380 square-foot auto service building constructed in 1994 with an 850 square-foot addition built in 2002. The building is constructed with steel framed walls on a concrete slab foundation. The building includes six drive-in bay doors opening to maintenance stalls located along the northeast side of the building. Office and reception spaces are located in the east side of the building. Access to the subject property is provided from Mize Road to the northeast and Mountain View Circle to the northwest. The western portion of the subject property consists of wooded land. The subject property is located in a residential and commercial land use area of Stephens County and is serviced by electricity, telecommunications, natural gas, and municipal water utilities. An on-site septic system is present at the subject property.

Based on MCE's review of the United States Geologic Survey (USGS) Toccoa, Georgia 7.5-minute series topographic quadrangle maps, the elevation of the subject property ranges from approximately 980 feet to 1,010 feet above mean sea level. A topographic map showing the location of the subject property is provided as **Figure 1**. A vicinity map of the area is provided as **Figure 2**. Photographs of the subject property are provided in **Appendix B**.

### 4.1 Soils and Geology/Hydrogeology

According to the United States Department of Agriculture's Web Soil Survey, the most common soil types found in the vicinity of the subject property belong to the Davidson Soil Series. Davidson soils are classified as clay loam and belong to USDA hydrologic group "Class B". Class B soils have moderate infiltration rates, are moderately deep and moderately well and well drained with moderately coarse textures.

The subject property is situated in the Piedmont Physiographic Province of Georgia. Rock types of the Piedmont generally include gneiss, schist, granite, and amphibolite. The local area is characterized by units of gneiss and amphibolite. These rocks weather to form a reddish-brown soil called residuum, which consists of various amounts of sand, clay, and silt mixtures.

The upper boundary of the Piedmont Province groundwater system is formed by the water table. The water table is usually situated within the residuum, although it can be found within the bedrock in areas where the residuum is thin. The configuration of the water table is usually a subdued replica of the local topography. Generally, groundwater in the Piedmont Province flows from highlands to lowlands and discharges to streams, lakes, or wetlands.

The direction of groundwater flow at the subject property is unknown, but based on local topography the general direction of groundwater flow in the area is inferred to be to the south.

#### **4.2 Site Hydrology**

Topography on the northern portion of subject property is relatively flat, generally decreasing in elevation to the south. Storm water flows from the roof drains to downspouts along the north and south sides of the building which discharge to the surrounding area. Storm water on the north side of the building sheet flows to drop-inlets which discharge to the eastern property boundary, flowing southwest. Storm water on the southern portion of the subject property flows through wooded areas to a ditch located on the south side of the property draining off-site to the south. No RECs associated with storm water run-on or run-off were observed at the subject property.

#### **4.3 Surrounding Land Use**

The subject property is located in a residential and commercial area of Stephens County, Georgia. The land use surrounding the subject property consists of the following:

- North:** Mize Road and Mountain View Circle, Commercial Properties (Chevron gas station, distribution facility)
- East:** Mize Road, Commercial Properties (Georgia Carolina Truck Parts, J & C Auto Care)
- South:** Wooded Land, Residential Properties
- West:** Mountain View Circle, Residential Properties

The adjoining gas station to the north identified during MCE's review of the surrounding land use is discussed further in **Section 9.2**. Surrounding land use is shown in **Figure 2**.

## **5 USER PROVIDED INFORMATION**

### **5.1 Purpose of Phase I ESA**

The user requested this Phase I ESA as part of the due diligence process prior to a potential property transaction.

## **5.2 Information Provided by the User**

A Phase I ESA User Questionnaire was provided to Mr. Jason Holland, the Stephens County Public Works Director and representative of the potential purchaser of the subject property. Mr. Holland stated that there are no environmental liens or activity and land use limitations and that the purchase price of the subject property reflects the fair market value. Mr. Holland indicated that he is aware of the past uses of the subject property and has experience with automotive maintenance and repair. He is not aware of spills, chemical releases, or environmental cleanups associated with the subject property. A copy of the user questionnaire is provided in **Appendix C**.

## **6 INTERVIEWS**

Interviews with occupants of the subject property and local government agencies were conducted in an attempt to obtain information concerning recognized environmental conditions associated with the subject property. The interviews are summarized below. Interview documentation is provided in **Appendix C**.

### **6.1 Agency Contacts**

MCE contacted the Stephens County Environmental Health Department and the Stephens County Fire Department to obtain information regarding environmental conditions at the subject property.

Ms. Hope Brooks of the Stephens County Environmental Health Department replied to MCE's request via email. Ms. Brooks provided MCE with a copy of the septic permit for the subject property, verifying the location of the drain field on the eastern side of the building. The existing septic system is discussed further in **Section 10.12**. A copy of the septic permit is provided in **Appendix C**.

As of the date of this report, MCE has not received a response to our request for information from the Stephens County Fire Department. If pertinent information becomes available at a later date, MCE will issue an addendum to the report.

### **6.2 Personal Interviews**

A Phase I ESA Property Owner Questionnaire was provided to Ms. Kathy Keesee, co-owner of the subject property. Ms. Keesee stated that she has been associated with the property since 1995. She stated that the subject property was undeveloped prior to the construction of the current facility, noting an additional bay was added to the building in 2005. Ms. Keesee indicated that she is not aware of any spills, specific chemicals or chemical releases, or environmental cleanups associated with the subject property. Ms. Keesee stated that she is not aware of any previous environmental assessments conducted at the subject property. She identified the presence of a septic tank currently in use on the subject property. A copy of the completed property questionnaire is provided in **Appendix C**.

MCE conducted an on-site interview with Mr. Keesee, owner of the subject property, during a site reconnaissance visit on May 18, 2022. According to Mr. Keesee, automotive maintenance operations have been conducted since development of the subject property in 1995 and that Casey's Pro Tire, the most recent occupant of the subject property, closed in November 2021. Mr. Keesee identified a septic system on the subject property, noting the tank is pump approximately once every

two years. He stated that the facility utilized parts washers until five years ago. Mr. Keesee did not identify any spills or leaks on the subject property or environmental concerns on surrounding properties.

## 7 SITE DEVELOPMENT HISTORY

Historical information regarding the subject property was obtained from a review of records available from public sources. MCE attempted to identify obvious uses of the subject property from the present, back to the subject property's first developed use or 1940, whichever was earlier. MCE utilized information provided by Environmental Data Resources, Inc. (EDR) a national environmental database record provider supplemented by historical aerial imagery from Google Earth to provide the following information regarding the subject property.

### 7.1 Sanborn Maps

The complete Sanborn Library fire insurance map collection has been searched by EDR for information concerning the subject property. Fire insurance maps for the subject property were not found. The Sanborn "No Coverage" certification is provided in **Appendix D**.

### 7.2 Historical Aerial Photographs

Historical aerial photographs for the subject property were reviewed using Environmental Data Resources, LLC (EDR) and Google Earth. This review was completed in an attempt to determine when the subject property was first developed and to identify visual changes to the subject property that could indicate a potential REC. Historical photographs for the years 1941, 1951, 1956, 1960, 1973, 1977, 1981, 1988, 1993, 1999, 2007, 2010, 2017 and 2022 were reviewed and are provided in **Appendix E**. MCE's interpretation of the aerial photography is provided below:

**1941:** Scale: 1 inch = 500 feet  
Quality: Poor

The 1941 aerial photograph shows the subject property as wooded and partially agricultural land. Residential developments and Mountain View Circle are visible to the west and north of the subject property. Adjoining properties to the south and east are a mixture of agricultural and wooded land. Residential and commercial developments are shown along Mountain View Road, to the north.

**1951:** Scale: 1 inch = 500 feet  
Quality: Poor

The 1951 aerial photograph shows land use on the subject property similar to that shown in the 1941 aerial photograph. Additional residential developments are shown on surrounding properties to the north, east and west.

**1956:** Scale: 1 inch = 500 feet  
Quality: Poor

The 1956 aerial photograph shows the subject property as wooded. Mize Road appears to be under construction, forming the northeast property boundary. Remaining surrounding land use appears similar to that shown in the 1951 aerial photograph.

**1960:** Scale: 1 inch = 500 feet  
Quality: Poor

The 1960 aerial photograph shows land use on the subject property similar to that shown in the 1956 aerial photograph. Residential developments are shown on surrounding properties along Mize Road to the southeast.

**1973:** Scale: 1 inch = 500 feet  
Quality: Poor

Due to poor quality, details of the 1973 aerial photograph are difficult to discern. Land use on the subject property appears similar to that shown in the 1960 aerial photograph. A cleared area or potential pond is shown on the southern corner of the subject property extending off-site. A nearby commercial development is shown on the nearby property at the intersection of Mize Road and Midget Drive.

**1977:** Scale: 1 inch = 500 feet  
Quality: Poor

Due to poor quality, details of the 1977 aerial photograph are difficult to discern. Land use on the subject property appears similar to that shown in the 1973 aerial photograph. A gas station is visible on the adjoining property to the northeast, beyond Mize Road. Additional commercial developments are shown to the north and east.

**1981:** Scale: 1 inch = 500 feet  
Quality: Fair

The 1981 aerial photograph shows the eastern portion of the subject property along Mize Road as cleared. Adjoining and surrounding land use appears similar to that shown the 1977 aerial photograph.

**1988:** Scale: 1 inch = 500 feet  
Quality: Poor

Due to poor quality, details of the 1988 aerial photograph could not be interpreted.

**1993:** Scale: 1 inch = 500 feet  
Quality: Fair

The 1993 aerial photograph shows the subject property as mostly cleared with wooded land along the western property boundary. Surrounding land use appears similar to that shown in the 1981 aerial photograph.

**1999:** Scale: 1 inch = 500 feet  
Quality: Poor

The 1999 aerial photograph shows the existing structure on the subject property with an additional access driveway behind the building from Mountain View Circle. Vehicles are visible in the paved area to the north of the building. Adjoining properties appear in their current configuration.

**2007-2017:** Scale: 1 inch = 500 feet  
Quality: Poor - Fair

The 2007-2017 aerial photographs show land use on the subject property similar to that shown in the 1999 aerial photograph. An addition to the building on the subject property is

shown extending towards Mountain View Circle in 2007. Surrounding land use appears similar to that shown in the 1999 aerial photograph.

**2022:** Source: Google Earth  
Quality: Good

The 2022 aerial photograph shows the subject property in its current configuration. A semi-truck trailer and numerous used tires are visible along the northwest side of the building. An additional storage building has been constructed on the adjoining property to the southeast.

Use of the subject property as an automotive service center is further discussed in **Section 10**. The adjoining gas station identified to the north of the subject property is further discussed in **Section 9.2**.

### **7.3 Historical Topographic Maps**

Historical Topographic Maps for the subject property were reviewed using Environmental Data Resources, LLC (EDR). This review was completed for indications of past land use or site activities that represent potential areas of environmental concern for the subject property. Historical topographic maps for the years 1886, 1892, 1896, 1964, 2014, 2017 and 2020 were reviewed and are provided in **Appendix F**. MCE's interpretation of the topographic maps is provided below:

**1886-1896:** Scale: 1:125,000

The 1886 to 1896 historical topographic maps do not show structures on the subject property or the adjoining properties. A railway and downtown Toccoa are depicted to the north of the subject property. An unnamed stream is shown to the east, flowing south.

**1964:** Scale: 1:24,000

The 1964 historical topographic map shows the subject property bordered by Mountain View Circle to the northwest and Mize Road to the north. No structures are depicted on the subject property. Adjoining properties appear vacant or residential with surrounding properties shown as commercial and residential.

**2014-2020:** Scale: 1:24,000

The 2014-2020 historical topographic maps do not show individual structures. Roads are shown in their current configuration at the subject property and surrounding properties.

No evidence of previous environmental concerns was identified from the historical topographic maps.

### **7.4 Tax Records**

The Washington County Tax Assessor's database was searched for records containing information about the past uses and development history of the subject property. The subject property consists of one parcel, identified in the Stephens County Tax Assessor's database as Parcel Number T21 148, totally approximately 1.09 acres. The most recent owner is reported to be Jimmy F. and Kathy I. Keesee. Tax records identified improvements to the subject property as a 4,380 square-foot auto service building constructed in 1994 with an 850 square-foot addition built in 2002. Use of the subject property as an automotive service center is further discussed in **Section 10**. Tax record documentation is provided in **Appendix G**.

## **7.5 Environmental Liens and Activity and Use Limitations**

A deed search for environmental liens (ELs) and activity and use limitations (AULs) was not included in the scope of work for this Phase I ESA report. However, a variety of state and federal databases (including the CERCLA Liens database, federal and state institutional controls databases, and Brownfield sites databases) were searched as part of the regulatory agency database review detailed in **Section 9** of this report. No ELs or AULs related to the subject property were identified during the database review.

## **7.6 Chain of Property Ownership**

A chain-of-title was not included in the scope of services for this assessment. As such, MCE did not review the property chain-of-title.

# **8 PREVIOUS REPORTS AND RECORDS REVIEW**

No previous environmental reports for the subject property were provided by the user or current owner.

MCE conducted a file review of the adjoining gas station to the north at the offices of the Georgia Environmental Protection Division (GA EPD) Underground Storage Tank Management Program (USTMP) to review physical records for the property. A summary of the findings for the property are discussed below and annotated copies are provided in **Appendix G**.

## **8.1 Mountain Express #22, 169 Mize Road**

This site adjoins the subject property to the north and is topographically up gradient from the subject property. This facility formerly operated as a Chevron gasoline station (Facility ID #9127027). This facility has been issued several regulatory compliance violations since it began operating. The USTMP records indicated the presence of a fueling system consisting of three 8,000-gallon USTs containing regular and premium gasoline that are currently registered as temporarily out of use (TOU). The UST system and dispensers are located approximately 90 to 150 feet from the western corner of the subject property. Documentation from a site visit conducted by the USTMP in May 2012 indicated that no power was present in the building and the store was believed to have closed in August 2011. The most recent cathodic protection system test was reported in August 2011 following August 2010 log information indicating the facility needed repairs to the cathodic protection system. A Notice of Violation (NOV) was issued by the USTMP on July 6, 2012 which required permanent closure of tanks due to failure to operate the corrosion protection the system for 365 consecutive days. In October 2012 an NOV status letter indicated no further action pertinent to the aforementioned violation was required "if records are maintained properly." A subsequent NOV dated July 19, 2018 cited failure to permanently close the UST system after 12 months of temporary closure and offered the facility an expedited consent order to resolve the violation. No resolution documentation or additional correspondence was available to MCE at the time of the review.

Based on MCE's review of the data provided in the regulatory database reports, the history of violations related to UST corrosion protection, the proximity of the fueling system to the subject property and inferred groundwater flow direction, this adjoining property represents a REC and

potential VEC for the subject property in regard to the potential for contaminant migration onto the subject property.

## **9 ENVIRONMENTAL DATABASE REVIEW**

MCE utilized EDR to provide a Radius Map Report for the Property. This database report is used to provide a summary of regulatory agency database entries regarding facilities within the ASTM E1527-13 search radii. The EDR research addresses state and federal databases that identify potential environmental sites of concern near the Property. The requirements outlined in ASTM E1527-13 state that certain databases must be searched. The databases to be searched are as follows:

- Federal National Priority List (NPL) and equivalent State and Tribal databases;
- Federal Delisted NPL sites;
- Federal Comprehensive Environmental Response, Compensation and Liability Information System (CERCLIS) and equivalent State and Tribal databases;
- Federal CERCLIS No Further Remedial Action Planned (NFRAP) database;
- Federal Resource Conservation and Recovery Act (RCRA) Corrective Action (CORRACTS) database;
- Federal RCRA non-CORRACTS Hazardous Waste Treatment, Storage, and Disposal (TSD) facility database;
- Federal RCRA Hazardous Waste Generators database;
- Federal Engineering and Institutional Controls Site Lists and equivalent State and Tribal databases;
- Federal Emergency Response Notification System (ERNS) database;
- State and Tribal Solid Waste Landfill (SWLF) and Solid Waste Disposal Sites database;
- State and Tribal Leaking Underground Storage Tank (LUST) database;
- State and Tribal Registered Underground Storage Tank (UST) database;
- State and Tribal Registered Above Ground Storage Tank (AST) database;
- State and Tribal Voluntary Cleanup Sites database; and
- State and Tribal Brownfield Sites database.

In addition, ASTM E 1527-13 states that other record sources should be searched, provided that they are reasonably ascertainable, sufficiently useful, and generally used during similar Phase I Environmental Site Assessments. A partial listing of additional record sources reviewed by MCE includes the following:

- Department of Defense Sites (DOD) and Formerly Used Defense Sites (FUDS) databases;
- Superfund Consent Decree (CONSENT) database;
- Records of Decision (RODS) database;
- Toxic Chemical Release Inventory System (TRIS) database;
- Toxic Substances Control Act (TSCA) database;
- PCB Activity Database (PADS);
- Facility Index System/Facility Registry System (FINDS) database;
- Spills Information (SPILLS) database; and
- Drycleaners Database (DRYCLEANERS.)

A complete listing of all databases searched during the environmental agency database review and a detailed listing of all findings is provided in the EDR Radius Map Report provided in **Appendix H**.

### **9.1 Subject Property**

The subject property was not identified in any of the environmental agency databases reviewed.

### **9.2 Adjoining Properties**

One adjoining properties was identified in the environmental databases reviewed and is discussed in the following section.

#### **9.2.1 Mountain Express #22, 169 Mize Road**

The property identified as the Mountain Express #22 (Facility ID: 9127027) and adjoins the subject property to the north, beyond Mize Road. This facility is located directly up gradient from the subject property. This facility was identified as 169 Mize Road (39 Mize Road) in the EDR Historic Auto, underground storage tank (UST), Facility Index System/Facility Registry System (FINDS), and Financial Assurance databases.

EDR has searched selected national collections of business directories and has collected listings of potential gas station/filling station/service station sites that were available to EDR researchers. EDR's review was limited to those categories of sources that might, in EDR's opinion, include gas station/filling station/service station establishments. This property was identified in the EDR Historic Auto database due to operation as a convenience store and gas station from at least 1996 until 2005 under the facility names Mr. DS Quick Shop and Mountain Express Oil Company #22.

Information contained within the UST database indicated this facility as "active" with a fueling system consisting of three USTs containing gasoline which were installed in February 1998 and are currently registered as "temporarily out of use" (TOU). No records of leaks, spills, or other releases to the environment were noted.

The FINDS database contains facility information and "pointers" to other sources that contain more detail. In this instance the property was indentified in the Georgia Geographic Environmental Information Management System (GEIMS) UST program database.

Based on MCE's review of the data provided in the regulatory database reports, inferred direction of groundwater flow and the findings identified in **Section 8**, this listing is considered to constitute a REC for the subject property.

### **9.3 Surrounding Properties**

Nine surrounding properties were identified in the environmental agency databases reviewed. Based on MCE's review of the data provided, the regulatory status of the listings, their distance from the subject property, and/or the inferred direction of groundwater flow, it appears these listings have a low potential to impact the subject property.

### **9.4 Orphan and Un-plotted Sites**

Two orphan and un-plotted sites were listed in the EDR database search. MCE reviewed the available information and conducted a field reconnaissance and map search in an attempt to determine if the orphan site was located within the applicable search distance from the subject

property. It appears that the orphan sites are not on the subject property or on an adjoining property. Based on MCE's research, the activities at these orphan sites have a low potential to impact the subject property.

## **10 SITE RECONNAISSANCE**

On May 18, 2022, MCE conducted a physical reconnaissance of the subject property to identify the presence of "recognized environmental conditions". The observations made during the site reconnaissance are described below.

### **10.1 Hazardous Chemical or Petroleum Storage**

Storage of the following chemical and petroleum products was observed within the building at the subject property:

- One 300-gallon AST containing waste oil;
- Three 20-gallon lift drains containing waste oil;
- One 5-gallon container of wash solvent; and
- Numerous one quart to five-gallon containers of motor oil, lubricants, brake, and hydraulic fluids.

In addition, storage of the following chemical and petroleum products was observed in exterior areas at the subject property:

- One approximately 1,000-gallon AST containing waste oil; and
- One approximately 500-gallon AST containing waste oil.

Oil/chemical staining was observed beneath and around the waste oil ASTs and associated piping and is discussed further in **Section 10.8**. No secondary containment structures were observed in the area where the exterior waste oil ASTs. The lack of secondary containment of petroleum storage containers in exterior locations exposed to the elements is considered a REC.

### **10.2 Unidentified Substance Containers**

Four unlabeled 55-gallon drums were observed on the subject property. These drums were observed to be rusted and containing solid waste. The presence of these materials is not considered a REC.

### **10.3 Potential Polychlorinated Biphenyls (PCBs)**

No potential PCB-containing materials were observed on the subject property.

### **10.4 Hydraulic Equipment**

Four above ground two-post automotive lifts and one four-post aboveground wheel alignment machine were observed within the auto repair shop at the subject property. These lifts were mounted on the concrete slab foundation with no subsurface hydraulic components extending beneath the slab. The lift was observed to be in fair condition with no obvious leaks or staining around the equipment. The presence of the hydraulic equipment does not constitute a REC.

### **10.5 Drains and Sumps**

A shop sink was observed on the southeastern side of the interior of the auto repair shop. Oil staining was observed on the wall behind the sink and on the floor beneath and the sink is assumed

to discharge to the on-site septic system at the subject property. No floor drains or sumps were observed. The presence of a shop sink discharging to a septic system constitutes a REC.

#### **10.6 Pits, Ponds, or Lagoons**

No pits, ponds, or lagoons were observed on the subject property.

#### **10.7 Wastewater**

No evidence of wastewater treatment was observed on the subject property.

#### **10.8 Stained Soil or Pavement**

Oil staining was observed throughout the interior of the automotive garage on the concrete slab. Heavy oil staining was observed on the interior wall and floor and exterior foundation near the waste oil AST located in the south side of the building. Soil staining was observed beneath a polyvinyl chloride (PVC) pipe connecting from the interior of the building to the 500-gallon waste oil AST observed to the south of the building. Additional soil staining was observed beneath the approximately 1,000-gallon AST observed next to the 500-gallon waste oil AST. This tank appeared to be out of use, but is assumed to have previously been utilized for waste oil collection. The release of petroleum products to the environment as indicated by oil-stained soils and stressed vegetation in exterior areas constitutes a REC.

#### **10.9 Stressed Vegetation**

Stressed vegetation was observed along the south side of the auto repair shop in association with oil-staining from waste oil identified in the previous section. The presence of stressed vegetation from oil/chemicals is indicative of a petroleum release to the environment and constitutes a REC.

#### **10.10 Solid Waste**

A solid waste dumpster, two abandoned vehicles and numerous used tires were observed along the western exterior of the building. Construction rubble and an abandoned, rusty and partially destroyed tank were observed in the wooded area on the west side of the subject property. The origin, previous contents and size of the abandoned tank could not be discerned; however this tank likely originated from another location and no indications of a release of petroleum or hazardous materials was observed. The solid waste observed on the subject property is not considered to be a REC.

#### **10.11 Wells**

No wells were observed on the subject property. Surrounding areas are serviced by municipal water.

#### **10.12 Septic Systems**

The subject property is serviced by a septic system located to the east side of the building. The presence of a septic system that receives wastewater from a shop area as identified in **Section 10.5** constitutes a REC. A copy of the septic system permit with a diagram showing the location of the drain field on the subject property is included in **Appendix C**.

## **11 VAPOR ENCROACHMENT CONDITIONS**

MCE conducted a vapor migration screening survey of the subject property to assess the risk of “vapor encroachment conditions” (VECs) on the subject property. The scope of this screening was limited to visual observations and review of the environmental database records, and did not include the collection and laboratory analysis of air samples to confirm the presence of airborne contaminants by vapor intrusion. A VEC is defined by ASTM Standard E2600-10 standard as, “the presence or likely presence of chemicals of concern (COC) vapors in the sub-surface of the subject property caused by the release of vapors from contaminated soil or groundwater either on or near the subject property...” Based on the ASTM Standard E 1527-13 definition of a REC (as defined in Section 3.1), a VEC constitutes a REC. It is important to note that this vapor migration screening survey is not intended to satisfy ASTM Standard E2600-10, a Tier 1 or Tier 2 investigation, nor does it imply that ASTM Standard E2600-10 must be applied to achieve compliance with all appropriate inquiries.

Based on MCE’s site observations and review of available environmental databases and agency files, MCE has identified the gas station adjoining the subject property to the north as a potential VEC relative to vapor migration onto the subject property.

## **12 FINDINGS**

The findings of this assessment are summarized below:

- The subject property consists of one parcel totaling approximately 1.09 acres identified in the Stephens County Tax Assessor’s database as Parcel Number T21 147. The most recent occupant of the subject property was identified as Casey’s Pro Tire, a general automotive repair and maintenance business;
- According to historical information, the subject property was wooded and agricultural land from at least 1941 until the existing commercial facility was built in 1994. The subject property has operated as a general auto repair facility since development of the property;
- The subject property was not identified in any of the environmental agency databases reviewed;
- The adjoining gas station property located to the north and up gradient of the subject property at 169 Mize Road was identified in the EDR Historic Auto, UST, FINDS and Financial Assurance databases. Based on MCE’s review of the data provided in the regulatory database reports, the history of violations related to UST corrosion protection, the proximity of the fueling system to the subject property and the inferred groundwater flow direction, this adjoining property represents a REC and potential VEC for the subject property;
- Nine surrounding properties were identified during the environmental agency database review. Based on a review of their regulatory status, their distances from the subject property, the local topography, and/or the inferred direction of groundwater flow, it appears these listings have a low potential to impact the subject property;

- MCE's site reconnaissance identified poor housekeeping practices related to the handling and storage of waste oil without secondary containment structures. Stressed vegetation and oil-stained soil was observed to the south of the building. These findings constitute RECs for the subject property.

The conclusions and recommendations in the following section are based on the findings.

### **13 CONCLUSIONS AND RECOMMENDATIONS**

MCE has completed a Phase I Environmental Site Assessment of the property located at 36 Mize Road in Toccoa, Stephens County, Georgia in conformance with the scope and limitations ASTM Practice E1527-13. Any exceptions to, or deletions from, this practice are described in **Section 3.3** of this report.

Based upon our observations and information gathered during the Phase I ESA, MCE has identified the presence of the following RECs on the subject property as defined by ASTM Standard Practice E1527-13.

- The historical use of the subject property as an automotive service center from 1994 until the present;
- The presence of waste oil containers without secondary containment located on bare soil observed with stressed vegetation and staining on the soil;
- The presence of oil/chemical staining on the exterior foundation and bare soil located outside the building on the subject property;
- The presence of an on-site septic system servicing the subject property; and
- The presence of a gas station on the adjoining and up gradient property to the north with the potential to impact the subject property in the event of a petroleum release from the UST system.

Based on the findings of this assessment, and depending on the business purpose and tolerance for environmental risk of the potential purchaser, additional site investigation is recommended to determine whether soil and/or ground water have been impacted by the RECs summarized above. If additional assessment is desired, MCE recommends completion of a Limited Subsurface Investigation (LSI), including collection of soil and groundwater samples from the areas of concern.

## **14 REFERENCES**

ASTM, 2013. American Society for Testing and Materials (ASTM.) Standard E1527-13, "Standard Practice for Environmental Site Assessments: Phase I Environmental Site Assessment Process," 2013.

Environmental Data Resources, Inc. (EDR) The EDR Radius Map™ Report, dated May 17, 2022, Inquiry Number: 6982903.2s.

Environmental Data Resources, Inc. (EDR) The EDR Aerial Photo Decade Package, dated May 18, 2022, Inquiry Number: 6982903.5.

Environmental Data Resources, Inc. (EDR) The EDR Historical Topo Map Report, dated May 17, 2022, Inquiry Number: 6982903.8.

Environmental Data Resources, Inc. (EDR) The EDR Certified Sanborn Map Report, dated May 17, 2022, Inquiry Number: 6982903.3.

Historic Aerial Imagery, Google Earth Pro [web]. 2022.

U.S Geological Survey Toccoa Quadrangle, Georgia [map]. 2020. 1:24,000. 7.5 Minute Series. Reston, VA: United States Department of the Interior, USGS, 2020.

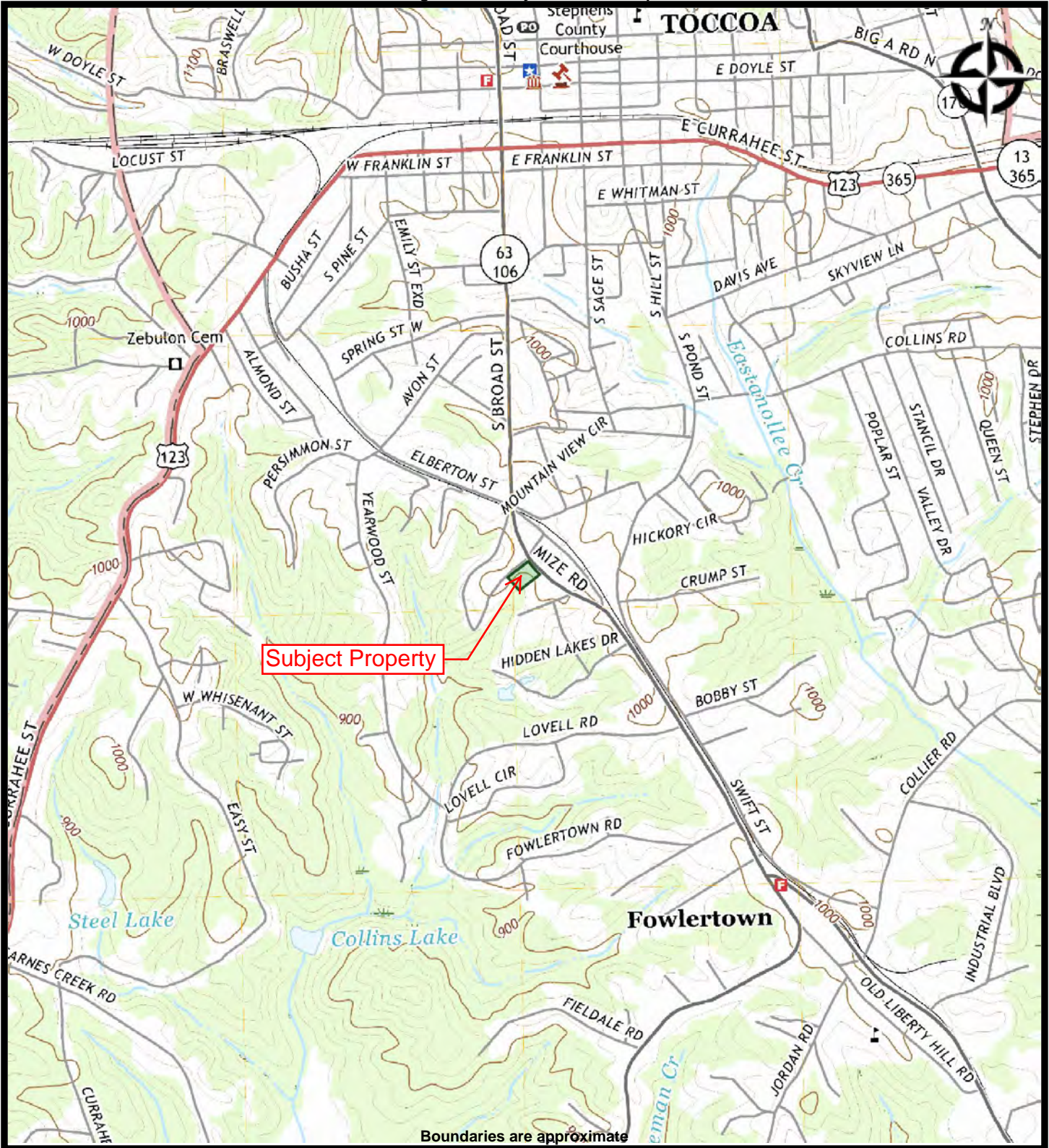
*GA EPD USTMP UST Inspection Checklist (May 24, 2012).*

*GA EPD USTMP UST Notice of Violation – Records Request (July 6, 2012).*

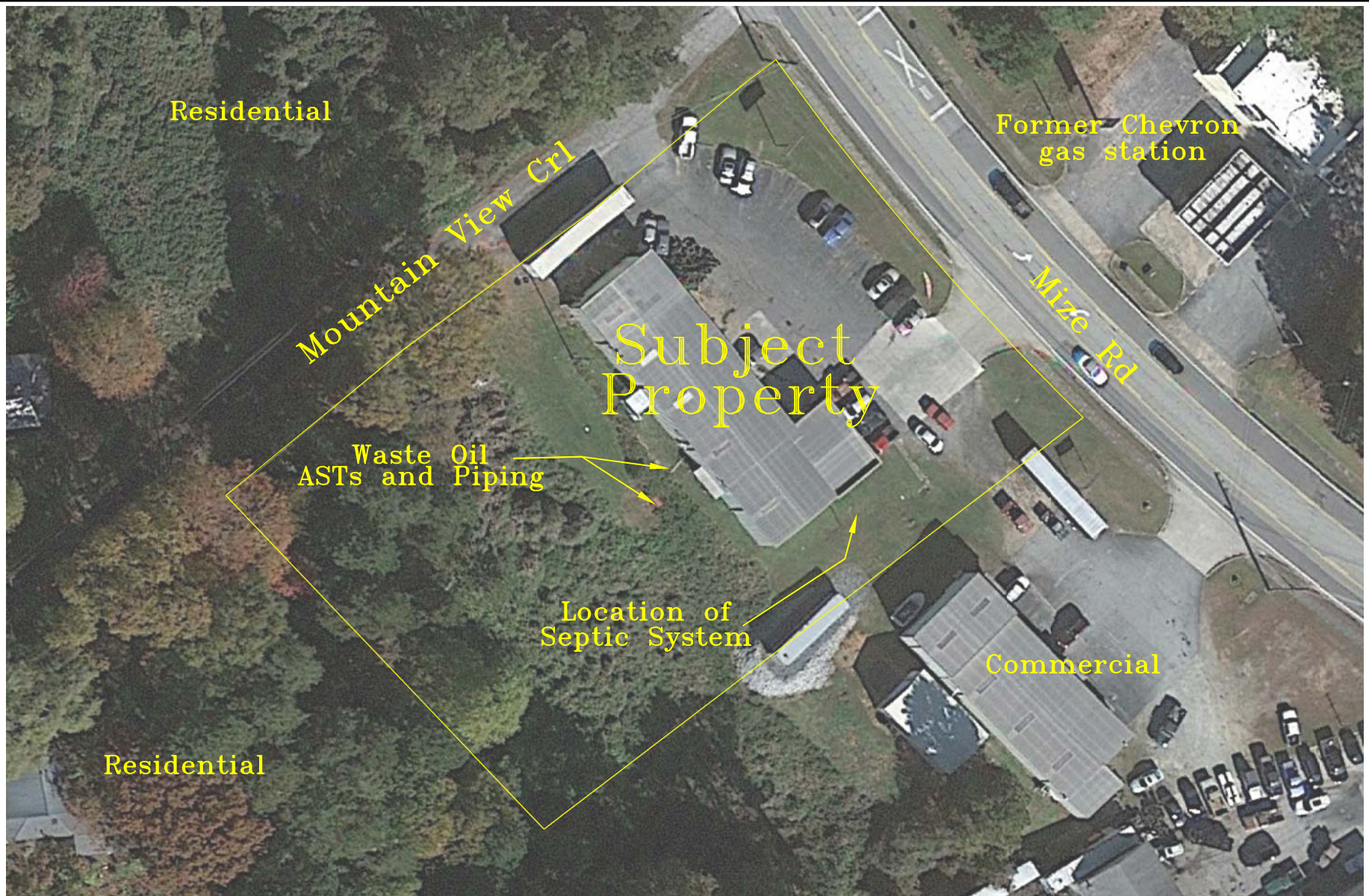
*GA EPD USTMP UST Notice of Violation: Status Letter (October 22, 2012).*

*GA EPD USTMP UST Notice of Violation (July 19, 2018).*

## **Figures**



**FIGURE 1: TOPOGRAPHIC MAP**  
Former Casey's Pro Tire  
36 Mize Road  
Toccoa, Stephens County, Georgia 30577  
MCE Job #SCPW-2201-1



**FIGURE 2: SITE VICINITY MAP**  
Former Casey's Pro Tire  
36 Mize Road  
Toccoa, Stephens County, Georgia 30577  
MCE Project #SCPW-2201-1

Photo Source: Google Earth  
Property Boundary Approximate

**Appendix A**  
**Environmental Professional Qualifications**



# JAKE IRWIN

OPERATIONS MANAGER

JIRWIN@MILLCREEKENVIRONMENTAL.COM



## EDUCATION

Bachelor of Science, Recreation Studies, Ohio University

Master of Science, Administration of Public Recreation, Ohio University

## AREAS OF EXPERTISE

- Phase I Environmental Site Assessments
- Phase II Subsurface Investigations
- UST Compliance Audits, Closure, & Corrective Action Planning.
- HSRA Release Notification, Compliance Status Reporting, and Corrective Action Planning
- Solid Waste Permitting, Compliance Monitoring, and Corrective Action Planning
- NPDES Permitting (Industrial, Storm Water, and Construction)/ SWP3 Preparation)
- Erosion Control Planning and Oversight
- Spill Prevention, Control, and Countermeasure (SPCC) Planning
- NAPL Recovery, Soil Vapor Extraction, Enhanced Bioremediation, and Natural Attenuation Planning, Demonstration, and Implementation
- Aquifer Testing, Stream Flow Assessment, Hydrological Studies

Mr. Irwin joined Mill Creek Environmental Services (MCE) in December 1999 to work as a Project Manager. His responsibilities with MCE have included contractor oversight, client services, data management and evaluation, work plan development, and regulatory agency coordination. In his current role as Operations Manager, he is responsible for the planning, staffing, and implementation of MCE projects which include facility inspections, site assessments, spill response and corrective action planning, remediation system operation, long-term site monitoring and reporting, storm water, surface water, and groundwater monitoring programs, erosion control planning and inspections, and property transaction screening. Mr. Irwin is also responsible for staff development and training and is a frequent attendee of conferences, tradeshow, and seminars which offer opportunities for continuing education and showcase new technologies and trends in the environmental consulting industry.

## CERTIFICATIONS & TRAINING

- ASTM E 1527-13 "Environmental Professional"
- GSWCC Level II ESPCP Plan Reviewer Certification
- 40-hour HAZWOPER Certification
- Confined Space Awareness Training
- Familiarity with USDA and USCS Soil Classification Systems
- Familiarity with USEPA EISOPQAM, SESD Field Branches Quality System and Technical Procedures, and SW-846 Guidance
- Expertise with a variety of desktop computer operating systems, common office software, and specialized software packages including AutoCAD, ChemStat, AQTESOLV, and a variety of contaminant fate-and-transport models.

**Appendix B**  
**Site Photographs**



View of the former Casey's Pro Tire facility located on the subject property. View facing southeast.



General interior view of the reception area of the building.



View of the tire storage area located in the building.



Shop sink located in the tire storage area in the building.



General view of the automotive garage in the building on the subject property.



Three hundred-gallon waste oil AST with observed staining and absorbent along the southern wall of the automotive garage.



Two-inch PVC pipe located on the southern wall of the automotive garage connecting to an exterior waste oil AST.



Twenty-gallon lift drains observed in the automotive garage.



Oil-staining and stressed vegetation observed along the exterior foundation along the south side of the automotive garage.



Oil-stained and stressed vegetation beneath the PVC drain pipe from the automotive garage to the exterior waste oil AST.



View facing northeast of the former and current waste oil ASTs located to the south of the automotive garage.



Oil-stained and stressed vegetation observed beneath the former waste oil AST.



General view and groundcover on the western side of the subject property. View facing southwest



Rusty and discarded tank observed in the wooded area on the subject property.



Used tires observed along the west side of the automotive garage.



View facing south along Mountain View Circle from the northwest corner of the subject property.



View facing east along Mize Road from the northwest corner of the subject property.



View facing north of the adjoining gas station beyond Mize Road.

**Appendix C**  
**Interview and Agency Contact Documentation**



**SUBJECT PROPERTY:**

Former Tire Shop  
36 Mize Road  
Toccoa, Stephens County, GA 30577

**ENVIRONMENTAL USER QUESTIONNAIRE**

In order to qualify for one of the *Landowner Liability Protections (LLPs)* offered by the Small Business Liability Relief and Brownfields Revitalization Act of 2001 (the "*Brownfields Amendment*") the *user* must provide the following information (if available) to the *environmental professional*. Failure to provide this information could result in a determination that "*all appropriate inquiry*" is not complete.

If the user has ordered a chain of title report and/or title examination, if provided, then MCE can review and include findings in the Phase I ESA report for an additional fee.

**(1.) Environmental cleanup liens that are filed or recorded against the site (40 CFR 312.25).**

Are you aware of any environmental cleanup liens that are filed or recorded under federal, tribal, state, or local law?

No

**(2.) Activity and land use limitations that are in place on the site or that have been filed or recorded in a registry (40 CFR 312.26).**

Are you aware of any AULs such as engineering controls, land use restrictions, or institutional controls that are in place at the site and/or have been filed or recorded in registry under federal, state, local, or tribal law?

No

**(3.) Specialized knowledge or experience of the person seeking to qualify for the LLP (40 CFR 312.28).**

As the user of the ESA, do you have any specialized knowledge or experience related to the property or nearby properties? For example, are you involved in the same line of business as the current or former occupants of the property or adjoining property so that you would have specialized knowledge of the chemicals and processes of this kind of business?

Yes, Automotive maintenance and repair

**(4.) Relationship of the purchase price to the fair market value of the property if it were not contaminated (40 CFR 312.29).**

Does the purchase price being paid for this property reasonably reflect the fair market value of the property? If you conclude that there is a difference, have you considered whether the lower purchase price is because contamination is known or believed to be present on the property?

Yes the property is at fair market value

**(5.) Commonly known or reasonably ascertainable information about the property (40 CFR 312.30).**

Are you aware of commonly known or reasonably ascertainable information about the property that would help the environmental professional to identify conditions indicative of releases or threatened releases? For example, as user,

- (a) Do you know the past uses of the property? Yes
- (b) Do you know of specific chemicals that are present or once were present at the property? Engine Oil
- (c) Do you know of spills or other chemical releases that have taken place at the property? No
- (d) Do you know of any environmental cleanups that have taken place at the property? No

**(6.) The degree of obviousness of the presence or likely presence of contamination at the property, and the ability to detect the contamination by appropriate investigation (40 CFR 312.31).**

As the user of the ESA, based on your knowledge and experience related to the property are there any obvious indicators that point to the presence or likely presence of contamination at the property?

No

Signature: \_\_\_\_\_

Print Name: Jason Holland

Date: 5/17/2020



## Phase I ESA Questionnaire

INSTRUCTIONS: Please complete to the best of your knowledge and return to:

Mill Creek Environmental, LLC  
4055 Highway 53 East  
Dawsonville, Georgia 30534  
Fax: 706 265-4916  
Phone: 706 579-1607

Completed by: Kathy Keesee Title: Sec/Treas. Date: 5/18/2022  
Relationship to property: Co-Owner Length of association with the property: 1995  
Phone: 706-491-4049 Email: KATHYKEESEE75@gmail.com

### GENERAL INFORMATION

Property Name: CASEY'S PRO TIRE  
Address: 36 Mize Rd.  
City, State, Zip: Toccoa, GA 30577

### PROPERTY INFORMATION

Property Size (in acres): 1.09 AC # of Buildings: 1  
Gross Building Square Footage: 5800 # of Tenant Spaces: 1  
Net Rentable Square Footage: 5800 # of Parking Spaces: 16  
Date of Construction: 1995 # of ADA Parking Spaces: 6  
Date and Type of Any Renovations: 2005 Added an Extra Bay

Please attach a Property Site Plan (if available) and a current Tenant List or Rent Roll (if applicable) to the returned Questionnaire

**PREVIOUS REPORTS, DOCUMENTS AND OWNERS**

1. Are you aware if a previous Environmental Assessment has ever been performed on the subject property? If yes, are you aware of the recommendations made in the report or please provide a copy of the report?

Yes  No  Do not Know

2. Do you have any other environmentally associated documents, such as compliance audits, environmental permits (such as an NPDES permit, boiler permit, wastewater permit), registrations (such as for a underground storage tank) or material safety data sheets? If yes, please provide a copy of the document(s)

Yes  No  Do not Know

3. Can you provide contact information (name and phone number) of the previous owner of the property? If yes, please provide below.

Yes  No  Do not Know

*Mr. Hicks now Deceased*

**HISTORICAL & PRESENT USAGE/SITE CONDITIONS - SUBJECT AND ADJOINING PROPERTIES**

1. Are you aware of the prior use of the subject property, i.e., any previous development, undeveloped? If so, please describe.

*Undeveloped, we built first structure on this property*

2. Has fill dirt ever been brought onto the subject property that originated from a contaminated site or from an unknown source?

Yes  No  Do not Know

3. Are there currently or have there ever been any pits, ponds or lagoons on the subject property utilized in connection with waste treatment or waste disposal?

Yes  No  Do not Know

4. Are you currently aware of or have there ever been any hazardous substances, petroleum products, tires, car or industrial batteries, pesticides or other chemicals or waste materials that have been dumped, buried or burned on the subject property?

Yes  No  Do not Know

5. Have any of the adjoining properties ever been used for industrial purposes? (including but not limited to a gas station, dry cleaner, auto repair facility, landfill, waste treatment, printing facility etc)? If yes, please describe.

Yes  No  Do not Know

6. Are any of the adjoining properties currently being used for industrial purposes? If yes, please describe.

Yes  No  Do not Know

7. Do you have any specialized knowledge or experience related to the property or nearby properties? For example, are you involved in the same line of business as the current or former occupants of the property or an adjoining property so that you would have specialized knowledge of the chemicals and processes used by this type of business?

Yes  No  Not Applicable

8. If the subject property is served by a private well or non-public water system, is there evidence or do you have prior knowledge that contaminants have been identified in the well or system that exceed guidelines applicable to the water system or that the well has been designated as contaminated by any government environmental/health agency? If an on-site well is present, please attach a copy of the most recent water quality testing report.

Yes  No  Not Applicable

**AAI and REGULATORY QUESTIONS**

1. Are you aware of any past or current existence of hazardous substances, specific chemicals, or petroleum products on the subject property or any facility located on the property?

Yes  No  Do not Know  
*owned & used as a Tire Shop*

2. Are you aware of any past or current spills or other chemical releases that have taken place at the property?

Yes  No  Do not Know

3. Do you know of any clean ups (with respect to hazardous substances, specific chemicals, or petroleum products) that have occurred at the property?

Yes  No  Do not Know

4. Are you aware, based on your knowledge of the property, if there are any obvious indicators that point to the presence or likely presence of contamination at the property?

Yes  No  Do not Know

5. Do you have any knowledge of filed or recorded environmental cleanup liens under federal, state or local law or governmental notification relating to past or recurrent violations of environmental laws with respect to the subject property or any facility located on the property?

Yes  No  Do not Know

6. Are there any potential or pending lawsuits or administrative actions concerning a release or threatened release of hazardous substances or petroleum product involving the subject property or any facility located on the property?

Yes  No  Do not Know

7. Are you aware of any areas of activity or use limitations (AULs) such as engineering controls, land use restrictions or institutional controls that are in place at the property and/or have been recorded or filed in a registry under federal, state or tribal law?

Yes  No  Do not Know

8. (Answer this question only if this is an acquisition) Does the purchase price being paid for this property reasonably reflect the fair market value of the property? If there is a difference, have you considered or determined whether the lower price is because contamination is known or believed to be present at the property?

Yes  No  Do not Know

### STORAGE TANKS AND DRAINS

1. Are there currently or are you aware if there have ever previously been any registered or unregistered storage tanks, aboveground or underground, located on the subject property? If so, please attach copies of documentation such as tank closure/removal reports, tank tightness tests or registration/regulatory information.

Yes  No  Do not Know

2. Are there currently or are you aware if there have ever previously been any vent pipes, fill pipes, or access ways indicating a fill pipe protruding from the ground on the property or adjacent to any structure located on the subject property?

Yes  No  Do not Know

3. Are there currently or are you aware if there have ever previously been any current evidence of leaks, spills, or staining by substances other than water, or foul odors, associated with any flooring, drains, walls, ceilings, or exposed grounds on the subject property?

Yes  No  Do not Know

4. If the subject property currently has any registered underground storage tanks please provide the Facility Identification Number and attach any available documentation or records you may have regarding the underground storage tank system: \_\_\_\_\_  Not Applicable

5. Are there currently or are you aware if there are any current drains on the subject property? A 'drainage system shall include, but limited to, oil water separators, floor drains, floor trenches, clarifiers, sumps, bay drains, dry wells, septic tanks, leach fields, storm water detention ponds, sand traps, grease traps, waste water recycling, etc. If yes, please describe: \_\_\_\_\_  Yes  No  Do not Know/ NA

### TRANSFORMERS AND HYDRAULIC EQUIPMENT

1. Are there any transformers, capacitors, and/or hydraulic equipment, such as lifts or elevators on the subject property?

Yes  No  Do not Know

2. If yes, are there any records indicating the presence or absence of PCBs in this equipment. If so, please attach copies of this documentation.

Yes  No  Do not Know

3. Are the transformers owned by the subject property or by the local utility? If owned by the utility, please note the name of the utility.

Owned

**COMMENTS/ADDITIONAL INFORMATION** (If necessary, please provide any additional relevant environmental information that has not been discussed above.)

---

---

---

---

---

## Alex Koslick

---

**From:** Alex Koslick [fax@millcreekenvironmental.com]  
**Sent:** Thursday, May 19, 2022 2:13 PM  
**To:** '7062824511@sendafax1.com'  
**Subject:** Records Request for Phase I ESA  
**Attachments:** Agency Contact Letter-EH Dept.pdf

Good Afternoon,

Mill Creek Environmental, LLC (MCE) is in the process of completing a Phase I, Environmental Site Assessment (ESA) for the property located at 36 Mize Road in Toccoa, Stephens County, Georgia.

Attached are our request forms/letters, these are the items we are looking to find any information in regards to the site.

- Storage of hazardous substances or petroleum products at the subject properties;
- Release of petroleum or hazardous materials to the environment at the subject properties;
- Records of on-site septic systems or treatment facilities; or
- Any other known potential environmental issues at the subject properties.

Respectfully,

Alex Koslick

### Mill Creek Environmental, LLC

Alex Koslick  
Environmental Scientist  
4055 Highway 53 East  
Dawsonville, GA 30534  
Office 706-579-1607  
Mobile 704-995-3157  
Fax 706-265-4916  
[www.millcreekenvironmental.com](http://www.millcreekenvironmental.com)



*25 Years of Satisfied Customers!*

CONFIDENTIALITY STATEMENT: Documents accompanying this email may contain information from Mill Creek Environmental, LLC that is confidential and privileged. The information is intended for the use of the individual or entity to which it is directed. If you are not the intended recipient, be aware that any disclosure, copying, distribution or use of the contents of the information is prohibited. If you have received this email in error, please notify us immediately and promptly delete the information.



May 19, 2022

Stephens County Environmental Health  
64 Boulevard, Suite 102  
Toccoa, Georgia 30577

**Subject: Records Request for Phase I ESA**  
Parcel ID: T21 148  
36 Mize Road  
Toccoa, Stephens County, Georgia 35077

To Whom It May Concern,

Mill Creek Environmental, LLC (MCE) is in the process of completing an Environmental Site Assessment (ESA) for the subject property referenced above. As required by the standards for ESA preparation, this letter is being sent to request any information you may have concerning the subject property regarding the following items:

- Storage of hazardous substances or petroleum products at the subject property;
- Release of petroleum or hazardous materials to the environment at the subject property;
- Records of on-site septic systems or treatment facilities; or
- Any other known environmental health issues at the subject property.

Please call or forward any information that you may have on this property. Your time spent on this matter is greatly appreciated. If you have any questions or information regarding this site, please contact us at 706-579-1607.

Sincerely,  
**MILL CREEK ENVIRONMENTAL, LLC**

Alex Koslick  
Environmental Scientist  
[akoslick@millcreekenvironmental.com](mailto:akoslick@millcreekenvironmental.com)


Georgia Department of Human Resources  
 APPLICATION FOR CONSTRUCTION PERMIT AND SITE APPROVAL  
 FOR ON-SITE SEWAGE MANAGEMENT SYSTEM

36 Mize Road

7/15/15 SA

Subdivision, Street or Road <i>Mize Rd. Casey's Pro Tire</i>		Health District 2	County 127(Stephens)
Property Location (Address, Block, Lot, Directions to Property) <i>North door to Mize Truck Parts</i>			
PLEASE READ CAREFULLY AND INITIAL <u>JK</u>			
I hereby apply for a construction permit to install an onsite sewage management system and agree that the system will be installed to conform to the requirements of the rules of the Georgia Department of Human Resources, Chapter 290-5-26. I understand that final inspection is required and will notify the County Health Department upon completion of construction and before applying final cover.			
Signature (Owner or Applicant) <i>[Signature]</i>	Are there any wells or springs within 100 feet or streams within 50 feet. YES <input type="checkbox"/> NO <input checked="" type="checkbox"/>	MUST BE INSPECTED, CALL (706)282-4507	Date <i>3/7/94</i>
Property Owner's Name <i>Jimmy Keese</i>			Phone No. <i>886-2530</i>
Owner's Address <i>196 Mize St. Toocoa</i>			
Permit Applicant's Name <i>same</i>		<i>Work</i>	Phone No. <i>886-2919</i>
Applicant's Address		GARBAGE DISPOSAL YES <input type="checkbox"/> NO <input checked="" type="checkbox"/>	
Financial Assistance <input type="checkbox"/> FHA, <input type="checkbox"/> VA, <input type="checkbox"/> Farmers Home, <input checked="" type="checkbox"/> Conventional, Case Number _____			
Type Facility (Residence, Church, Motel, Restaurant, Etc.) <i>Shop (Tire) 10 employees</i>			No. of Bedrooms or No. of Gallons Per Day <i>2 Toilets + sinks 250 gpd</i>
Water Supply <input type="checkbox"/> Public, <input type="checkbox"/> Community, <input type="checkbox"/> Individual	Located Required Distances From Possible Pollution Source <input type="checkbox"/> Yes, <input type="checkbox"/> No		
Lot Size Front _____ Ft., Rear _____ Ft., Right Side _____ Ft., Left Side _____ Ft., Square Ft./Acre _____			
House Design <input type="checkbox"/> Ground Level, <input type="checkbox"/> Split Level, <input type="checkbox"/> With Basement	Level of Plumbing Outlet <input type="checkbox"/> Ground Level, <input type="checkbox"/> Split Level, <input type="checkbox"/> Basement		
Soil Conditions (Absorption Field) Percolation Rate _____ Min./in.; Water Table Depth _____ Feet; Soil Type (Rock, Etc.) _____			
Sewage Disposal <input type="checkbox"/> Septic Tank, <input type="checkbox"/> Aerobic Unit, <input type="checkbox"/> Construction Privy, <input type="checkbox"/> Pit Privy, <input type="checkbox"/> Other (Explain below)	Total Capacity Septic Tank _____ Gals., Dosing Tank _____ Gals., Grease Trap _____ Gals.		
Field Layout Method <input type="checkbox"/> Distribution Box, <input type="checkbox"/> Mound, <input type="checkbox"/> Serial Distribution, <input type="checkbox"/> Level Field, <input type="checkbox"/> Other (Explain below)	Absorption Field Area Total Sq. Ft. <i>300</i> ; Total Linear Ft. <i>100</i> ; Trench Depth In. _____; Trench Width In. <i>36</i>		
EXPERIMENTAL SYSTEM YES <input type="checkbox"/> NO <input checked="" type="checkbox"/>		OWNER UNDERSTANDS (signature)	
Site Approved <input checked="" type="checkbox"/> Yes <input type="checkbox"/> No SEE PROPOSED LAYOUT ON BACK		SUBJECT TO APPROVAL BEFORE BEGINNING CONSTRUCTION.	
Special Conditions (Use reverse side for sketch & additional space if needed)		FHA WILL NOT ACCEPT CHAMBERED LEACHING SYSTEMS EXCEPT ON A 100% BASIS	
PLEASE READ CAREFULLY AND INITIAL <u>JK</u> PERMIT			
A permit is hereby granted to install or construct the on-site sewage management system described above. This permit is not valid unless properly signed below, and expires twelve (12) months from date of issue.			
Issuance of a construction permit for an on-site sewage management system, and subsequent approval of same by representatives of the Georgia Department of Human Resources or County Board of Health shall not be construed as a guarantee that such systems will function satisfactorily for a given period of time; furthermore, said representatives do not, by any action taken in effecting compliance with these rules, assume any liability for damages which are caused, or which may be caused, by the malfunction of such system.			
Construction Permit Number <i>05043</i>	Receipt Number <i>7485</i>	Date of Issue <i>3/7/94</i>	INSPECTION DATE INSPECTOR'S INITIALS
Approved by (Health Department Representative) <i>[Signature]</i>		Title <i>F. H. Hill</i>	

**PROPOSED LAYOUT**




**SKETCH**

Environmental

Contractor

Size of tank & Manufacturer

Date



**ABBREVIATIONS:** (B) biotdiffuser, (C) chimney, (CL) corp line, (D) deck, (DR) drive, (I) infiltrator, (P) porch, (PL) property line, (S) spill over, (T) septic tank, (W) well, (EZ) EEZZ Lay, (H) house, (MH) mobile home.

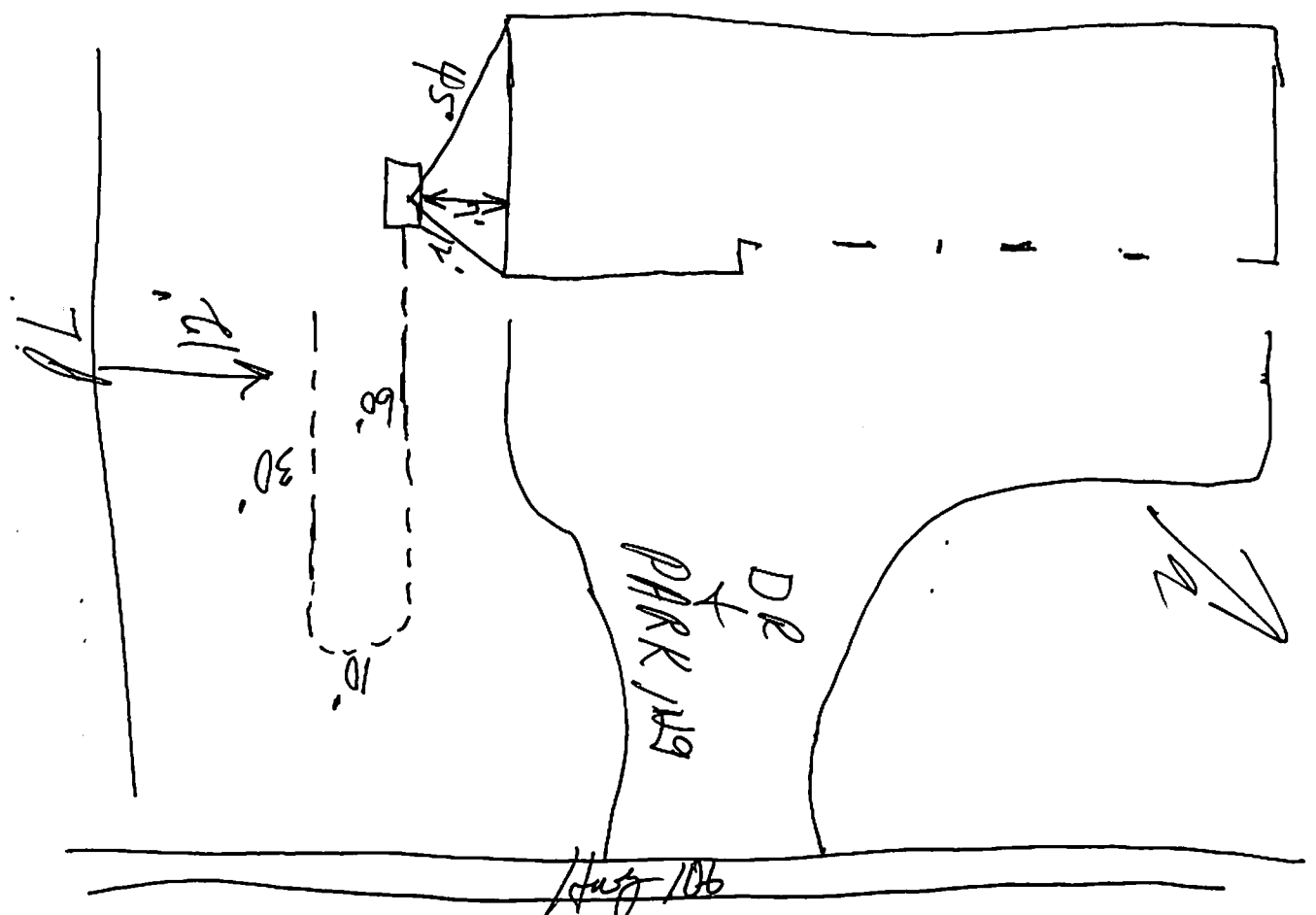
PROPOSED LAYOUT

as laid

Trinity Case  
Toll shop

Bill Hecks  
8/16/94

SKETCH





Stephens County  
Health Department

Telephone

(706)282-4507  
FAX (706)282-4511

222 North Boulevard  
Toccoa, Georgia 30577

SEWAGE SYSTEM APPLICANT

A LARGE PERCENT OF INDIVIDUAL SEWAGE DISPOSAL SYSTEM PROBLEMS IS BECAUSE OF SOIL CONDITIONS WHERE THE DRAINFIELD IS LOCATED. THE PERSON APPLYING FOR A SEWAGE PERMIT SHOULD OBTAIN THE SERVICES OF A CERTIFIED SOIL SCIENTIST. A LIST OF APPROVED SOIL SCIENTISTS WILL BE FURNISHED UPON REQUEST.

IF THE APPLICANT SO CHOOSES, HE MAY WANT THE ENVIRONMENTALIST TO USE THE COUNTY AVERAGE FOR SOIL ABSORBENCY (PERCOLATION RATE) OR OTHER SOIL DATA, IF AVAILABLE, IN DESIGNING THE INDIVIDUAL SEWAGE SYSTEM.

KNOWLEDGE OF SOIL CONDITIONS IS INVALUABLE INFORMATION. IT CAN HELP AVOID PROBLEMS THAT COULD PROVE VERY EXPENSIVE.

ISSUANCE OF A CONSTRUCTION PERMIT FOR AN ON SITE SEWAGE MANAGEMENT SYSTEM AND SUBSEQUENT APPROVAL OF SAME BY REPRESENTATIVES OF THE GEORGIA DEPARTMENT OF HUMAN RESOURCES OR COUNTY BOARD OF HEALTH SHALL NOT BE CONSTRUED AS A GUARANTEE THAT SUCH SYSTEMS WILL FUNCTION SATISFACTORILY FOR A GIVEN PERIOD OF TIME; FUTHERMORE, SAID REPRESENTATIVES DO NOT, BY ANY ACTION TAKEN IN EFFECTIVE COMPLIANCE WITH THESE RULES, ASSUME ANY LIABILITY FOR DAMAGES WHICH ARE CAUSED, OR WHICH MAY BE CAUSED, BY THE MALFUNCTION OF SUCH SYSTEM.

I HAVE READ AND UNDERSTAND THE ABOVE.

Jim F. Kasser  
(name)

APPLICANT WISHES TO HIRE  
A SOIL SCIENTIST.

Jim Kasser  
(signature)

YES [ ] NO []

3-7-94  
(date)

JF  
(initials)

## Alex Koslick

---

**From:** Alex Koslick [akoslick@millcreekenvironmental.com]  
**Sent:** Thursday, May 19, 2022 2:13 PM  
**To:** 'eastanolleefire@gmail.com'  
**Subject:** Records request for Phase I ESA  
**Attachments:** Agency Contact Letter-Fire Dept.pdf

Good Afternoon,

Mill Creek Environmental, LLC (MCE) is in the process of completing a Phase I, Environmental Site Assessment (ESA) for the property located at 36 Mize Road in Toccoa, Stephens County, Georgia.

Attached are our request forms/letters, these are the items we are looking to find any information in regards to the site.

- Storage of hazardous substances or petroleum products at the subject properties;
- Release of petroleum or hazardous materials to the environment at the subject properties; or
- Any other known potential environmental issues at the subject properties.

Respectfully,

Alex Koslick

### Mill Creek Environmental, LLC

Alex Koslick  
Environmental Scientist  
4055 Highway 53 East  
Dawsonville, GA 30534  
Office 706-579-1607  
Mobile 704-995-3157  
Fax 706-265-4916  
[www.millcreekenvironmental.com](http://www.millcreekenvironmental.com)



*25 Years of Satisfied Customers!*

CONFIDENTIALITY STATEMENT: Documents accompanying this email may contain information from Mill Creek Environmental, LLC that is confidential and privileged. The information is intended for the use of the individual or entity to which it is directed. If you are not the intended recipient, be aware that any disclosure, copying, distribution or use of the contents of the information is prohibited. If you have received this email in error, please notify us immediately and promptly delete the information.



May 19, 2022

Stephens County Fire Department  
485 Brookhaven Circle  
Toccoa, Georgia 30577

**Subject:      Records Request for Phase I ESA**  
Parcel ID: T21 148  
36 Mize Road  
Toccoa, Stephens County, Georgia 35077

To Whom It May Concern,

Mill Creek Environmental, LLC (MCE) is in the process of completing an Environmental Site Assessment (ESA) for the subject property referenced above. As required by the standards for ESA preparation, this letter is being sent to request any information you may have concerning the subject property regarding the following items:

- Storage of hazardous substances or petroleum products at the subject property;
- Release of petroleum or hazardous materials to the environment at the subject property; or
- Any other known environmental issues at the subject property.

Please call or forward any information that you may have on this property. Your time spent on this matter is greatly appreciated. If you have any questions or information regarding this site, please contact us at 706-579-1607.

Sincerely,  
**MILL CREEK ENVIRONMENTAL, LLC**

Alex Koslick  
Environmental Scientist  
[akoslick@millcreekenvironmental.com](mailto:akoslick@millcreekenvironmental.com)

**Appendix D**  
**Sanborn Maps**

Former Tire Shop

36 Mize Road

Toccoa, GA 30577

Inquiry Number: 6982903.3

May 17, 2022

## Certified Sanborn® Map Report



6 Armstrong Road, 4th floor  
Shelton, CT 06484  
Toll Free: 800.352.0050  
[www.edrnet.com](http://www.edrnet.com)

# Certified Sanborn® Map Report

05/17/22

**Site Name:**

Former Tire Shop  
36 Mize Road  
Toccoa, GA 30577  
EDR Inquiry # 6982903.3

**Client Name:**

Mill Creek Environmental LLC  
4055 HIGHWAY 53 E  
Dawsonville, GA 30534  
Contact: Jamie Truitt



The Sanborn Library has been searched by EDR and maps covering the target property location as provided by Mill Creek Environmental LLC were identified for the years listed below. The Sanborn Library is the largest, most complete collection of fire insurance maps. The collection includes maps from Sanborn, Bromley, Perris & Browne, Hopkins, Barlow, and others. Only Environmental Data Resources Inc. (EDR) is authorized to grant rights for commercial reproduction of maps by the Sanborn Library LLC, the copyright holder for the collection. Results can be authenticated by visiting [www.edrnet.com/sanborn](http://www.edrnet.com/sanborn).

The Sanborn Library is continually enhanced with newly identified map archives. This report accesses all maps in the collection as of the day this report was generated.

## Certified Sanborn Results:

**Certification #** 2018-47BA-9B70  
**PO #** SCPW-2201-1  
**Project** Former Tire Shop

### UNMAPPED PROPERTY

This report certifies that the complete holdings of the Sanborn Library, LLC collection have been searched based on client supplied target property information, and fire insurance maps covering the target property were not found.



Sanborn® Library search results

Certification #: 2018-47BA-9B70

The Sanborn Library includes more than 1.2 million fire insurance maps from Sanborn, Bromley, Perris & Browne, Hopkins, Barlow and others which track historical property usage in approximately 12,000 American cities and towns. Collections searched:

- Library of Congress
- University Publications of America
- EDR Private Collection

*The Sanborn Library LLC Since 1866™*

### Limited Permission To Make Copies

Mill Creek Environmental LLC (the client) is permitted to make up to FIVE photocopies of this Sanborn Map transmittal and each fire insurance map accompanying this report solely for the limited use of its customer. No one other than the client is authorized to make copies. Upon request made directly to an EDR Account Executive, the client may be permitted to make a limited number of additional photocopies. This permission is conditioned upon compliance by the client, its customer and their agents with EDR's copyright policy; a copy of which is available upon request.

### Disclaimer - Copyright and Trademark Notice

This Report contains certain information obtained from a variety of public and other sources reasonably available to Environmental Data Resources, Inc. It cannot be concluded from this Report that coverage information for the target and surrounding properties does not exist from other sources. NO WARRANTY EXPRESSED OR IMPLIED, IS MADE WHATSOEVER IN CONNECTION WITH THIS REPORT. ENVIRONMENTAL DATA RESOURCES, INC. SPECIFICALLY DISCLAIMS THE MAKING OF ANY SUCH WARRANTIES, INCLUDING WITHOUT LIMITATION, MERCHANTABILITY OR FITNESS FOR A PARTICULAR USE OR PURPOSE. ALL RISK IS ASSUMED BY THE USER. IN NO EVENT SHALL ENVIRONMENTAL DATA RESOURCES, INC. BE LIABLE TO ANYONE, WHETHER ARISING OUT OF ERRORS OR OMISSIONS, NEGLIGENCE, ACCIDENT OR ANY OTHER CAUSE, FOR ANY LOSS OF DAMAGE, INCLUDING, WITHOUT LIMITATION, SPECIAL, INCIDENTAL, CONSEQUENTIAL, OR EXEMPLARY DAMAGES. ANY LIABILITY ON THE PART OF ENVIRONMENTAL DATA RESOURCES, INC. IS STRICTLY LIMITED TO A REFUND OF THE AMOUNT PAID FOR THIS REPORT. Purchaser accepts this Report "AS IS". Any analyses, estimates, ratings, environmental risk levels or risk codes provided in this Report are provided for illustrative purposes only, and are not intended to provide, nor should they be interpreted as providing any facts regarding, or prediction or forecast of, any environmental risk for any property. Only a Phase I Environmental Site Assessment performed by an environmental professional can provide information regarding the environmental risk for any property. Additionally, the information provided in this Report is not to be construed as legal advice. Copyright 2022 by Environmental Data Resources, Inc. All rights reserved. Reproduction in any media or format, in whole or in part, of any report or map of Environmental Data Resources, Inc., or its affiliates, is prohibited without prior written permission.

EDR and its logos (including Sanborn and Sanborn Map) are trademarks of Environmental Data Resources, Inc. or its affiliates. All other trademarks used herein are the property of their respective owners.

**Appendix E**  
**Historical Aerial Photographs**



**Former Tire Shop**

36 Mize Road

Toccoa, GA 30577

Inquiry Number: 6982903.5

May 18, 2022

## The EDR Aerial Photo Decade Package



6 Armstrong Road, 4th floor  
Shelton, CT 06484  
Toll Free: 800.352.0050  
[www.edrnet.com](http://www.edrnet.com)

# EDR Aerial Photo Decade Package

05/18/22

**Site Name:**

Former Tire Shop  
36 Mize Road  
Toccoa, GA 30577  
EDR Inquiry # 6982903.5

**Client Name:**

Mill Creek Environmental LLC  
4055 HIGHWAY 53 E  
Dawsonville, GA 30534  
Contact: Jamie Truitt



Environmental Data Resources, Inc. (EDR) Aerial Photo Decade Package is a screening tool designed to assist environmental professionals in evaluating potential liability on a target property resulting from past activities. EDR's professional researchers provide digitally reproduced historical aerial photographs, and when available, provide one photo per decade.

### Search Results:

<u>Year</u>	<u>Scale</u>	<u>Details</u>	<u>Source</u>
2017	1"=500'	Flight Year: 2017	USDA/NAIP
2010	1"=500'	Flight Year: 2010	USDA/NAIP
2007	1"=500'	Flight Year: 2007	USDA/NAIP
1999	1"=500'	Acquisition Date: January 01, 1999	USGS/DOQQ
1993	1"=500'	Acquisition Date: January 30, 1993	USGS/DOQQ
1988	1"=500'	Flight Date: February 29, 1988	USGS
1981	1"=500'	Flight Date: February 05, 1981	USDA
1977	1"=500'	Flight Date: March 14, 1977	USGS
1973	1"=500'	Flight Date: March 12, 1973	USDA
1960	1"=500'	Flight Date: November 01, 1960	USDA
1956	1"=500'	Flight Date: March 21, 1956	USGS
1951	1"=500'	Flight Date: February 23, 1951	USDA
1941	1"=500'	Flight Date: November 17, 1941	USDA

**When delivered electronically by EDR, the aerial photo images included with this report are for ONE TIME USE ONLY. Further reproduction of these aerial photo images is prohibited without permission from EDR. For more information contact your EDR Account Executive.**

#### Disclaimer - Copyright and Trademark Notice

This Report contains certain information obtained from a variety of public and other sources reasonably available to Environmental Data Resources, Inc. It cannot be concluded from this Report that coverage information for the target and surrounding properties does not exist from other sources. NO WARRANTY EXPRESSED OR IMPLIED, IS MADE WHATSOEVER IN CONNECTION WITH THIS REPORT. ENVIRONMENTAL DATA RESOURCES, INC. SPECIFICALLY DISCLAIMS THE MAKING OF ANY SUCH WARRANTIES, INCLUDING WITHOUT LIMITATION, MERCHANTABILITY OR FITNESS FOR A PARTICULAR USE OR PURPOSE. ALL RISK IS ASSUMED BY THE USER. IN NO EVENT SHALL ENVIRONMENTAL DATA RESOURCES, INC. BE LIABLE TO ANYONE, WHETHER ARISING OUT OF ERRORS OR OMISSIONS, NEGLIGENCE, ACCIDENT OR ANY OTHER CAUSE, FOR ANY LOSS OF DAMAGE, INCLUDING, WITHOUT LIMITATION, SPECIAL, INCIDENTAL, CONSEQUENTIAL, OR EXEMPLARY DAMAGES. ANY LIABILITY ON THE PART OF ENVIRONMENTAL DATA RESOURCES, INC. IS STRICTLY LIMITED TO A REFUND OF THE AMOUNT PAID FOR THIS REPORT. Purchaser accepts this Report "AS IS". Any analyses, estimates, ratings, environmental risk levels or risk codes provided in this Report are provided for illustrative purposes only, and are not intended to provide, nor should they be interpreted as providing any facts regarding, or prediction or forecast of, any environmental risk for any property. Only a Phase I Environmental Site Assessment performed by an environmental professional can provide information regarding the environmental risk for any property. Additionally, the information provided in this Report is not to be construed as legal advice.

Copyright 2022 by Environmental Data Resources, Inc. All rights reserved. Reproduction in any media or format, in whole or in part, of any report or map of Environmental Data Resources, Inc., or its affiliates, is prohibited without prior written permission.

EDR and its logos (including Sanborn and Sanborn Map) are trademarks of Environmental Data Resources, Inc. or its affiliates. All other trademarks used herein are the property of their respective owners.



INQUIRY #: 6982903.5

YEAR: 2017

— = 500'





INQUIRY #: 6982903.5

YEAR: 2010

— = 500'





INQUIRY #: 6982903.5

YEAR: 2007

— = 500'





INQUIRY #: 6982903.5

YEAR: 1999

— = 500'






INQUIRY #: 6982903.5

YEAR: 1993

— = 500'






INQUIRY #: 6982903.5

YEAR: 1988

— = 500'





INQUIRY #: 6982903.5

YEAR: 1981

— = 500'





INQUIRY #: 6982903.5

YEAR: 1977

— = 500'





INQUIRY #: 6982903.5

YEAR: 1973

— = 500'







INQUIRY #: 6982903.5

YEAR: 1960

— = 500'





INQUIRY #: 6982903.5

YEAR: 1956

— = 500'





INQUIRY #: 6982903.5

YEAR: 1951

— = 500'





INQUIRY #: 6982903.5

YEAR: 1941

— = 500'



**Appendix F**  
**Historical Topographic Maps**

Former Tire Shop

36 Mize Road

Toccoa, GA 30577

Inquiry Number: 6982903.8

May 17, 2022

# EDR Historical Topo Map Report

with QuadMatch™



6 Armstrong Road, 4th floor  
Shelton, CT 06484  
Toll Free: 800.352.0050  
[www.edrnet.com](http://www.edrnet.com)

# EDR Historical Topo Map Report

05/17/22

**Site Name:**

Former Tire Shop  
36 Mize Road  
Toccoa, GA 30577  
EDR Inquiry # 6982903.8

**Client Name:**

Mill Creek Environmental LLC  
4055 HIGHWAY 53 E  
Dawsonville, GA 30534  
Contact: Jamie Truitt



EDR Topographic Map Library has been searched by EDR and maps covering the target property location as provided by Mill Creek Environmental LLC were identified for the years listed below. EDR's Historical Topo Map Report is designed to assist professionals in evaluating potential liability on a target property resulting from past activities. EDR's Historical Topo Map Report includes a search of a collection of public and private color historical topographic maps, dating back to the late 1800s.

**Search Results:****Coordinates:**

<b>P.O.#</b>	SCPW-2201-1	<b>Latitude:</b>	34.563595 34° 33' 49" North
<b>Project:</b>	Former Tire Shop	<b>Longitude:</b>	-83.332139 -83° 19' 56" West
		<b>UTM Zone:</b>	Zone 17 North
		<b>UTM X Meters:</b>	286043.56
		<b>UTM Y Meters:</b>	3827120.29
		<b>Elevation:</b>	997.32' above sea level

**Maps Provided:**

2020  
2017  
2014  
1964  
1896  
1892  
1886

**Disclaimer - Copyright and Trademark Notice**

This Report contains certain information obtained from a variety of public and other sources reasonably available to Environmental Data Resources, Inc. It cannot be concluded from this Report that coverage information for the target and surrounding properties does not exist from other sources. NO WARRANTY EXPRESSED OR IMPLIED, IS MADE WHATSOEVER IN CONNECTION WITH THIS REPORT. ENVIRONMENTAL DATA RESOURCES, INC. SPECIFICALLY DISCLAIMS THE MAKING OF ANY SUCH WARRANTIES, INCLUDING WITHOUT LIMITATION, MERCHANTABILITY OR FITNESS FOR A PARTICULAR USE OR PURPOSE. ALL RISK IS ASSUMED BY THE USER. IN NO EVENT SHALL ENVIRONMENTAL DATA RESOURCES, INC. BE LIABLE TO ANYONE, WHETHER ARISING OUT OF ERRORS OR OMISSIONS, NEGLIGENCE, ACCIDENT OR ANY OTHER CAUSE, FOR ANY LOSS OF DAMAGE, INCLUDING, WITHOUT LIMITATION, SPECIAL, INCIDENTAL, CONSEQUENTIAL, OR EXEMPLARY DAMAGES. ANY LIABILITY ON THE PART OF ENVIRONMENTAL DATA RESOURCES, INC. IS STRICTLY LIMITED TO A REFUND OF THE AMOUNT PAID FOR THIS REPORT. Purchaser accepts this Report "AS IS". Any analyses, estimates, ratings, environmental risk levels or risk codes provided in this Report are provided for illustrative purposes only, and are not intended to provide, nor should they be interpreted as providing any facts regarding, or prediction or forecast of, any environmental risk for any property. Only a Phase I Environmental Site Assessment performed by an environmental professional can provide information regarding the environmental risk for any property. Additionally, the information provided in this Report is not to be construed as legal advice.

Copyright 2022 by Environmental Data Resources, Inc. All rights reserved. Reproduction in any media or format, in whole or in part, of any report or map of Environmental Data Resources, Inc., or its affiliates, is prohibited without prior written permission.

EDR and its logos (including Sanborn and Sanborn Map) are trademarks of Environmental Data Resources, Inc. or its affiliates. All other trademarks used herein are the property of their respective owners.

## **Topo Sheet Key**

This EDR Topo Map Report is based upon the following USGS topographic map sheets.

### **2020 Source Sheets**



Toccoa  
2020  
7.5-minute, 24000

### **2017 Source Sheets**



Toccoa  
2017  
7.5-minute, 24000

### **2014 Source Sheets**



Toccoa  
2014  
7.5-minute, 24000

### **1964 Source Sheets**

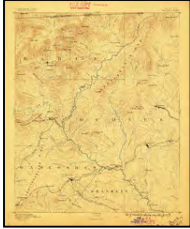


Toccoa  
1964  
7.5-minute, 24000  
Aerial Photo Revised 1956

## ***Topo Sheet Key***

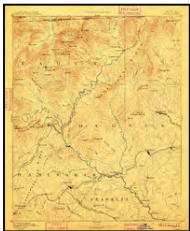
This EDR Topo Map Report is based upon the following USGS topographic map sheets.

### **1896 Source Sheets**




Walhalla  
1896  
30-minute, 125000

### **1892 Source Sheets**

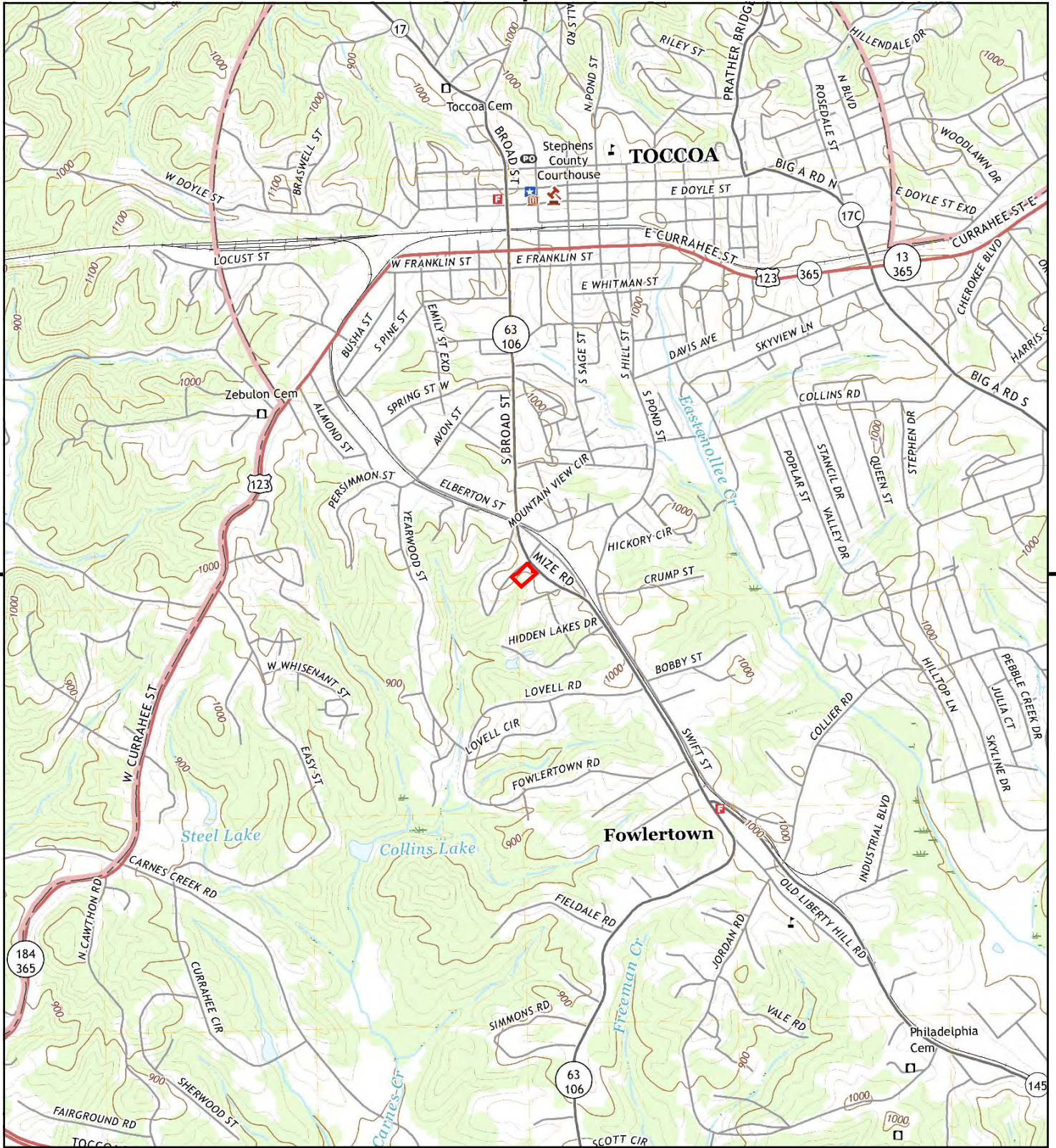


Walhalla  
1892  
30-minute, 125000

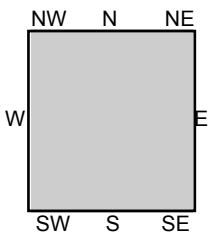
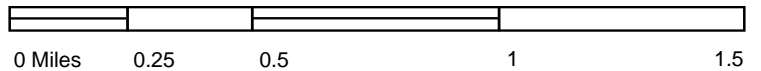
### **1886 Source Sheets**



Walhalla  
1886  
30-minute, 125000



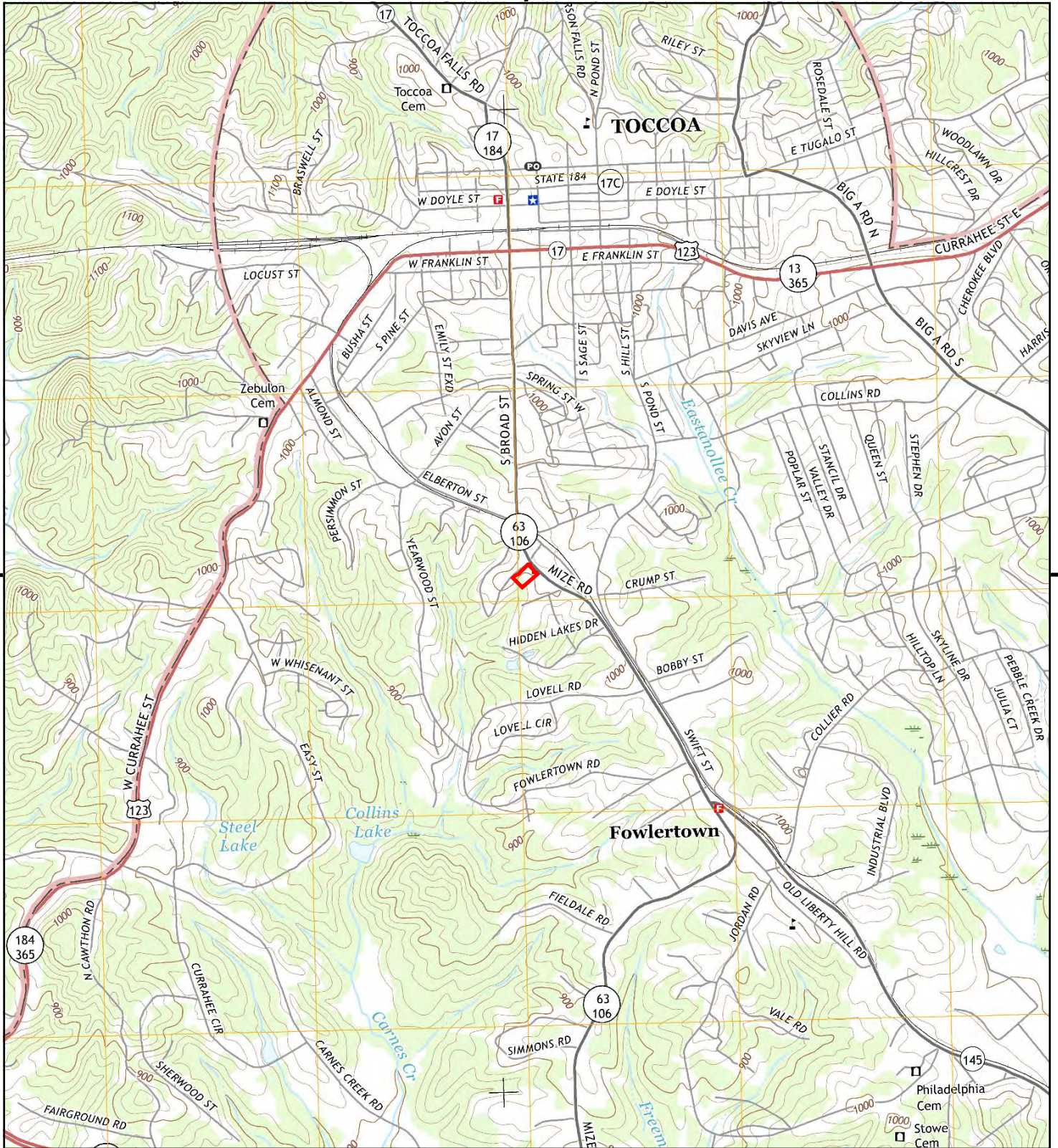
This report includes information from the following map sheet(s).



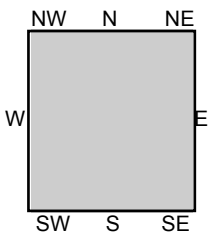
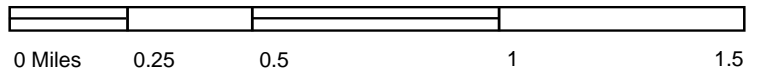
TP, Toccoa, 2020, 7.5-minute

**SITE NAME:** Former Tire Shop  
**ADDRESS:** 36 Mize Road  
 Toccoa, GA 30577  
**CLIENT:** Mill Creek Environmental LLC





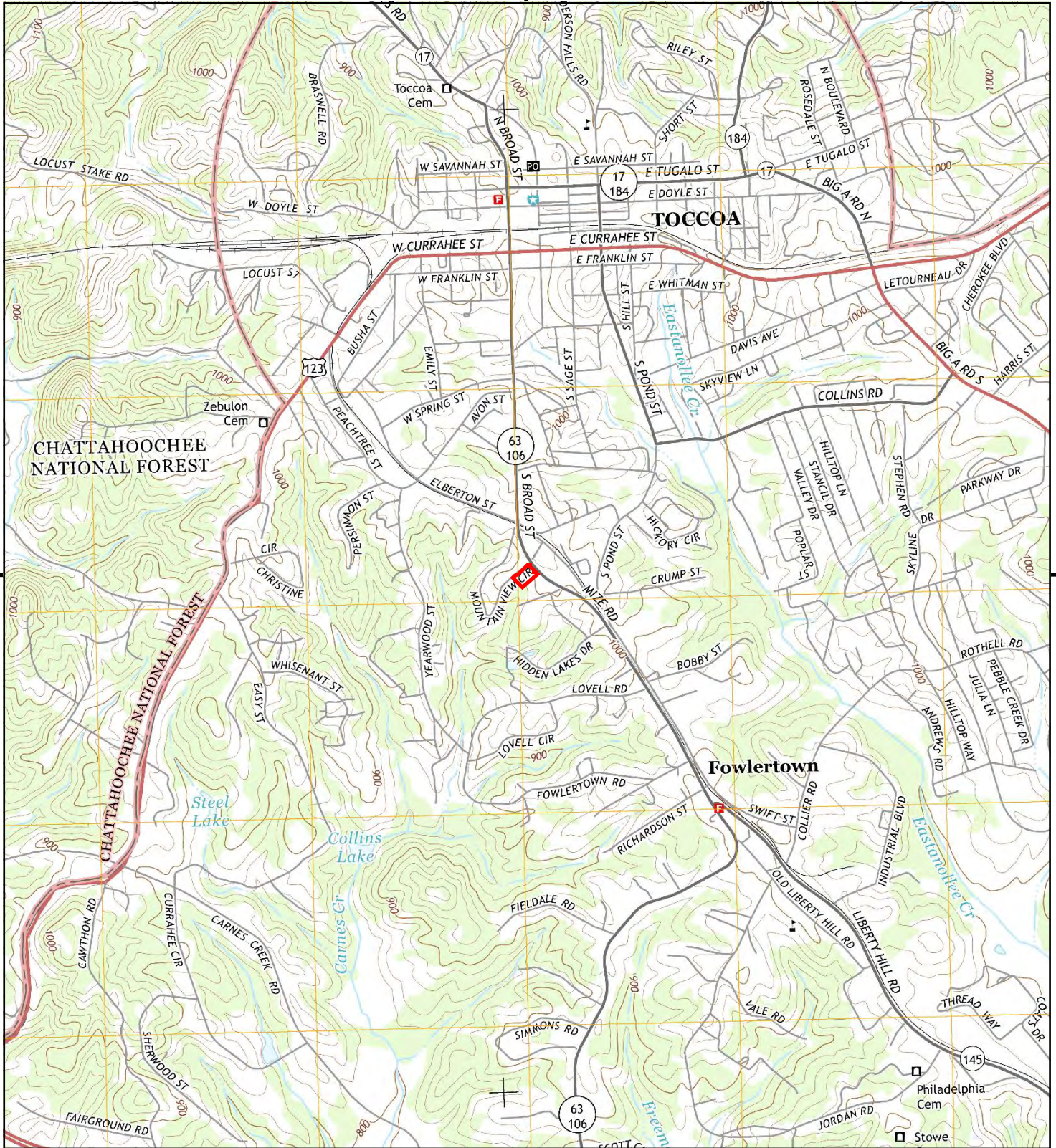
This report includes information from the following map sheet(s).



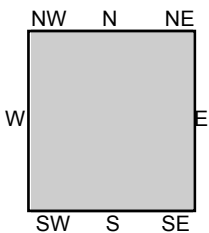
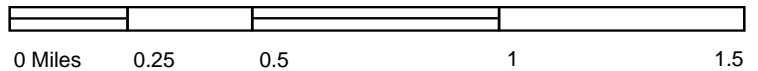
TP, Toccoa, 2017, 7.5-minute

**SITE NAME:** Former Tire Shop  
**ADDRESS:** 36 Mize Road  
 Toccoa, GA 30577  
**CLIENT:** Mill Creek Environmental LLC





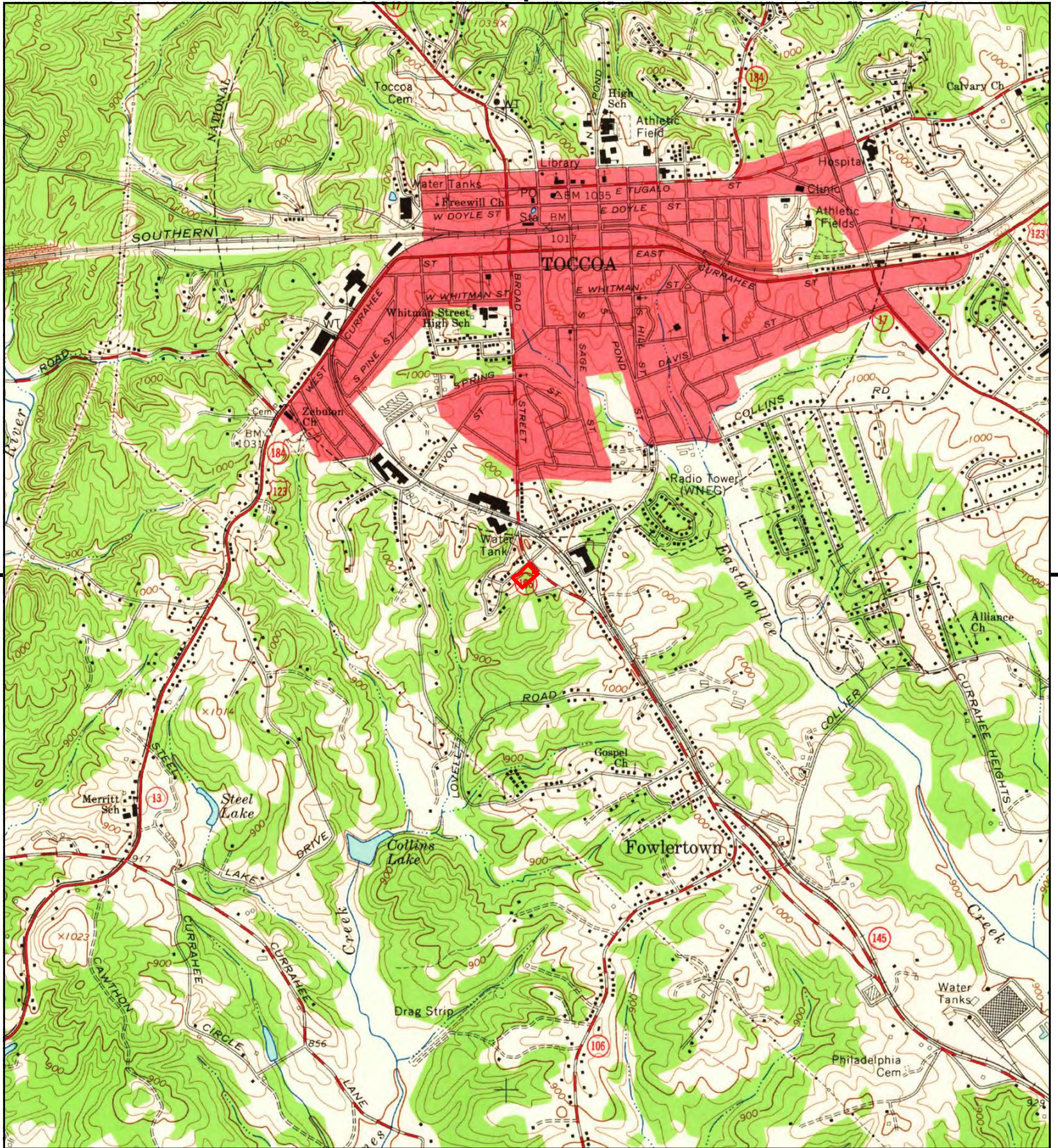
This report includes information from the following map sheet(s).



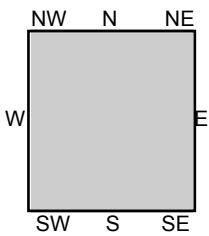
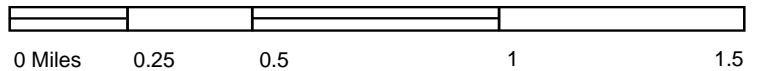
TP, Toccoa, 2014, 7.5-minute

**SITE NAME:** Former Tire Shop  
**ADDRESS:** 36 Mize Road  
 Toccoa, GA 30577  
**CLIENT:** Mill Creek Environmental LLC





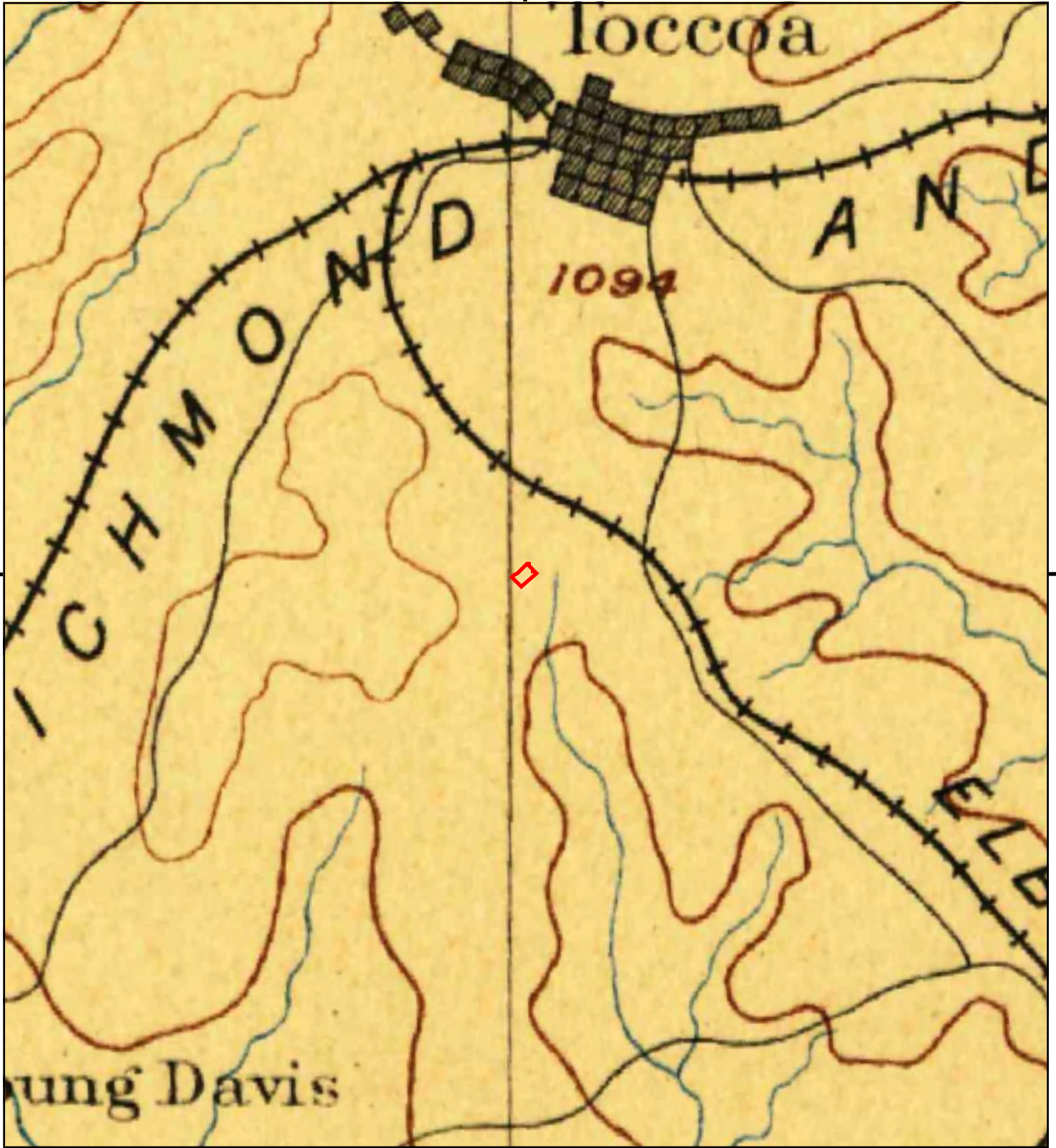
This report includes information from the following map sheet(s).



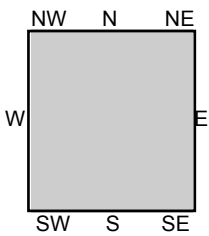
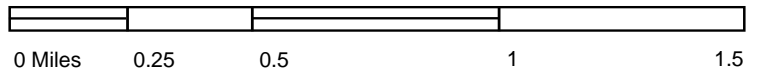
TP, Toccoa, 1964, 7.5-minute

**SITE NAME:** Former Tire Shop  
**ADDRESS:** 36 Mize Road  
 Toccoa, GA 30577  
**CLIENT:** Mill Creek Environmental LLC





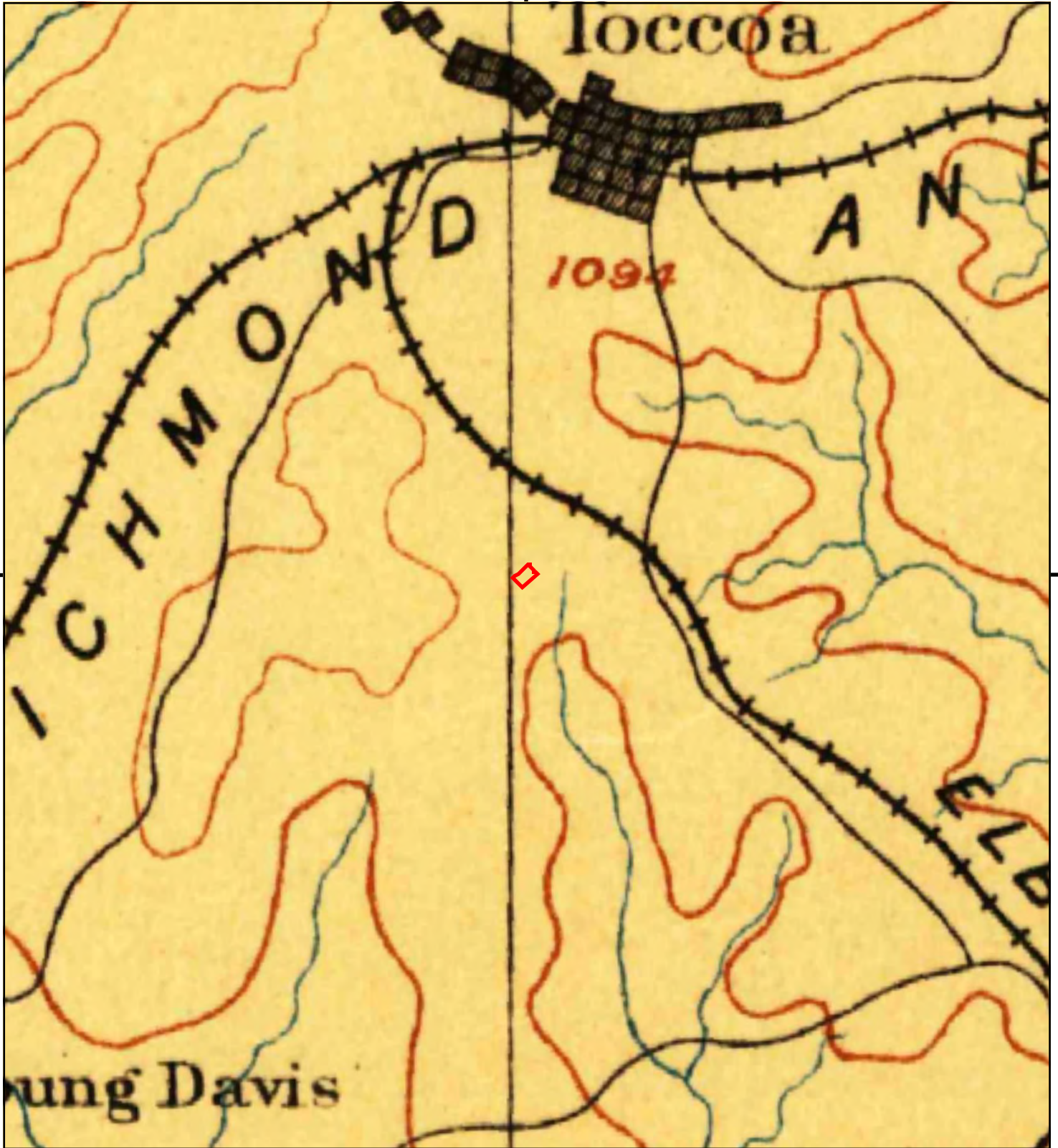
This report includes information from the following map sheet(s).



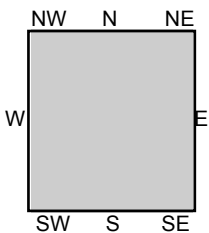
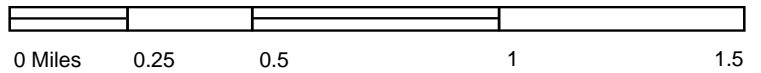
TP, Walhalla, 1896, 30-minute

SITE NAME: Former Tire Shop  
 ADDRESS: 36 Mize Road  
 Toccoa, GA 30577  
 CLIENT: Mill Creek Environmental LLC





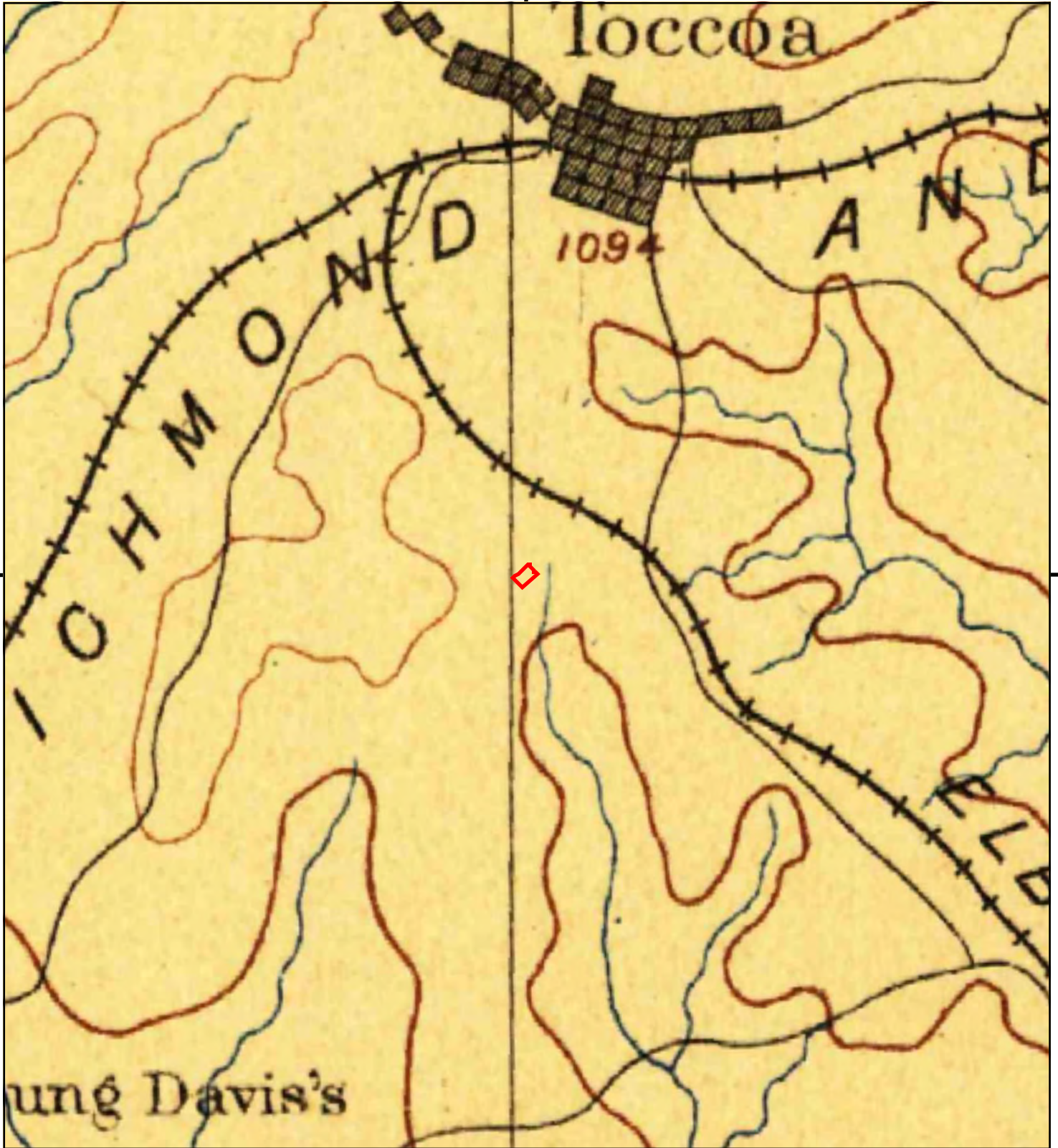
This report includes information from the following map sheet(s).



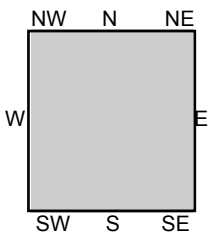
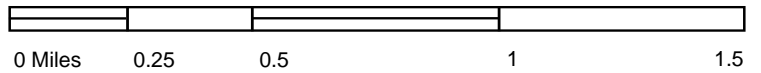
TP, Walhalla, 1892, 30-minute

SITE NAME: Former Tire Shop  
ADDRESS: 36 Mize Road  
Toccoa, GA 30577  
CLIENT: Mill Creek Environmental LLC





This report includes information from the following map sheet(s).

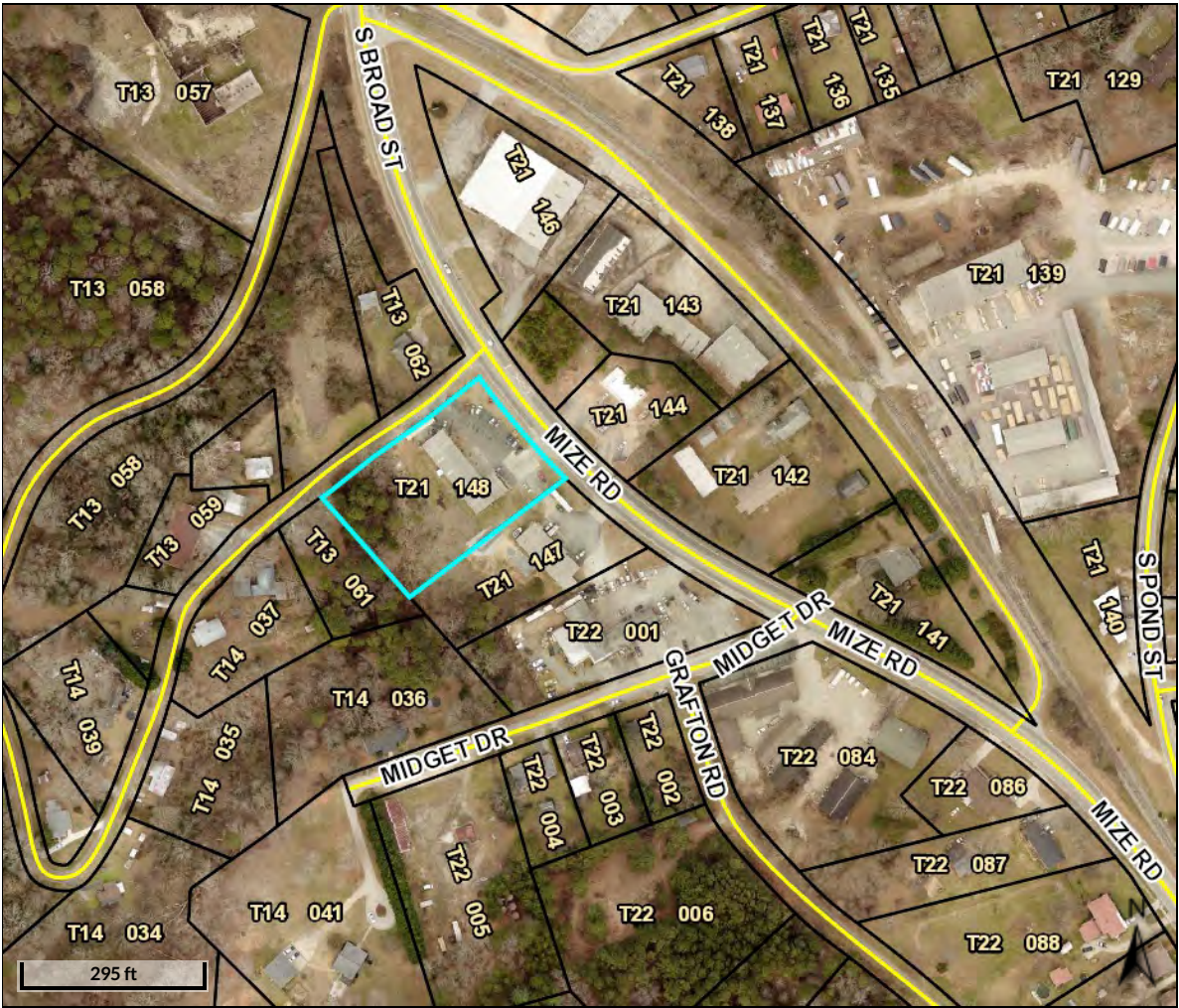


TP, Walhalla, 1886, 30-minute

SITE NAME: Former Tire Shop  
 ADDRESS: 36 Mize Road  
 Toccoa, GA 30577  
 CLIENT: Mill Creek Environmental LLC



**Appendix G**  
**Additional Information**



- Legend**
- Parcels
  - Parcel Numbers
  - Roads

<b>Parcel ID</b>	T21 148	<b>Owner</b>	KEESEE JIMMY F & KATHY I	<b>Last 2 Sales</b>			
<b>Class Code</b>	Commercial		36 MIZE ROAD	<b>Date</b>	<b>Price</b>	<b>Reason</b>	<b>Qual</b>
<b>Taxing District</b>	STEPHENS COUNTY		TOCCOA, GA 30577	3/3/1994	\$40000	LM	Q
<b>Acres</b>	1.09	<b>Physical Address</b>	36 MIZE RD	n/a	0	n/a	n/a
		<b>Assessed Value</b>	Value \$148437				

(Note: Not to be used on legal documents)

Date created: 5/17/2022  
 Last Data Uploaded: 5/17/2022 6:32:44 AM

Developed by Schneider  
 GEOSPATIAL

**qPublic.net**™ Stephens County, GA

**Summary**

Parcel Number T21 148  
 Location Address 36 MIZE RD  
 Legal Description HWY 106 & MTN VIEW CIR  
 (Note: Not to be used on legal documents)  
 Class C3-Commercial  
 (Note: This is for tax purposes only. Not to be used for zoning.)  
 Zoning CG  
 Tax District STEPHENS COUNTY (District 01)  
 Millage Rate 31.27  
 Acres 1.09  
 Homestead Exemption No (S0)  
 Landlot/District N/A  
 GMD 440

[View Map](#)



**Owner**

[KEESEE JIMMY F & KATHY I](#)  
 36 MIZE ROAD  
 TOCCOA, GA 30577

**Land**

Type	Description	Calculation Method	Square Footage	Frontage	Depth	Acres	Lots
Commercial	8216 - PRIMARY - SF	Square Feet	47,480	0	0	1.09	0

**Commercial Improvement Information**

Description AUTO SERVICE - LOCAL  
 Value \$65,539  
 Actual Year Built 1994  
 Effective Year Built  
 Square Feet 3740  
 Wall Height 16  
 Wall Frames Pre Fab  
 Exterior Wall Prefab Metal  
 Roof Cover Modern Metal  
 Interior Walls  
 Floor Construction Slab Above Grade  
 Floor Finish Conc Finished  
 Ceiling Finish Roof Insul  
 Lighting Sodium Halide  
 Heating None/Wall Unit  
 Number of Buildings 1

Description AUTO SERVICE - LOCAL  
 Value \$16,913  
 Actual Year Built 2002  
 Effective Year Built  
 Square Feet 850  
 Wall Height 16  
 Wall Frames Pre Fab  
 Exterior Wall Prefab Metal  
 Roof Cover Modern Metal  
 Interior Walls  
 Floor Construction Slab Above Grade  
 Floor Finish Conc Finished  
 Ceiling Finish Roof Insul  
 Lighting Sodium Halide  
 Heating None/Wall Unit  
 Number of Buildings 1

Description OFFICE BLDG  
 Value \$23,256  
 Actual Year Built 1994  
 Effective Year Built  
 Square Feet 640  
 Wall Height 12  
 Wall Frames Pre Fab

Exterior Wall	Prefab Metal
Roof Cover	Modern Metal
Interior Walls	Sheetrock
Floor Construction	Slab Above Grade
Floor Finish	Cork/Vinyl Tile
Ceiling Finish	Sus Ceil Ins
Lighting	Standard F.F.
Heating	Air Duct/Central AC
Number of Buildings	1

**Accessory Information**

Description	Year Built	Dimensions/Units	Identical Units	Value
PA1-Asphalt Parking	1994	1x12547 / 0	0	\$7,829

**Permits**

Permit Date	Permit Number	Type	Description
01/09/2002	2011	ADDITION	
03/01/1994	1680	TIRE STORE	

**Sales**

Sale Date	Deed Book / Page	Plat Book / Page	Sale Price	Reason	Grantor	Grantee
3/3/1994	303 141	15 705	\$40,000	VALID SALE-VACANT LAND	HICKS WILLIAM L	KEESEE JIMMY F & KATHY I

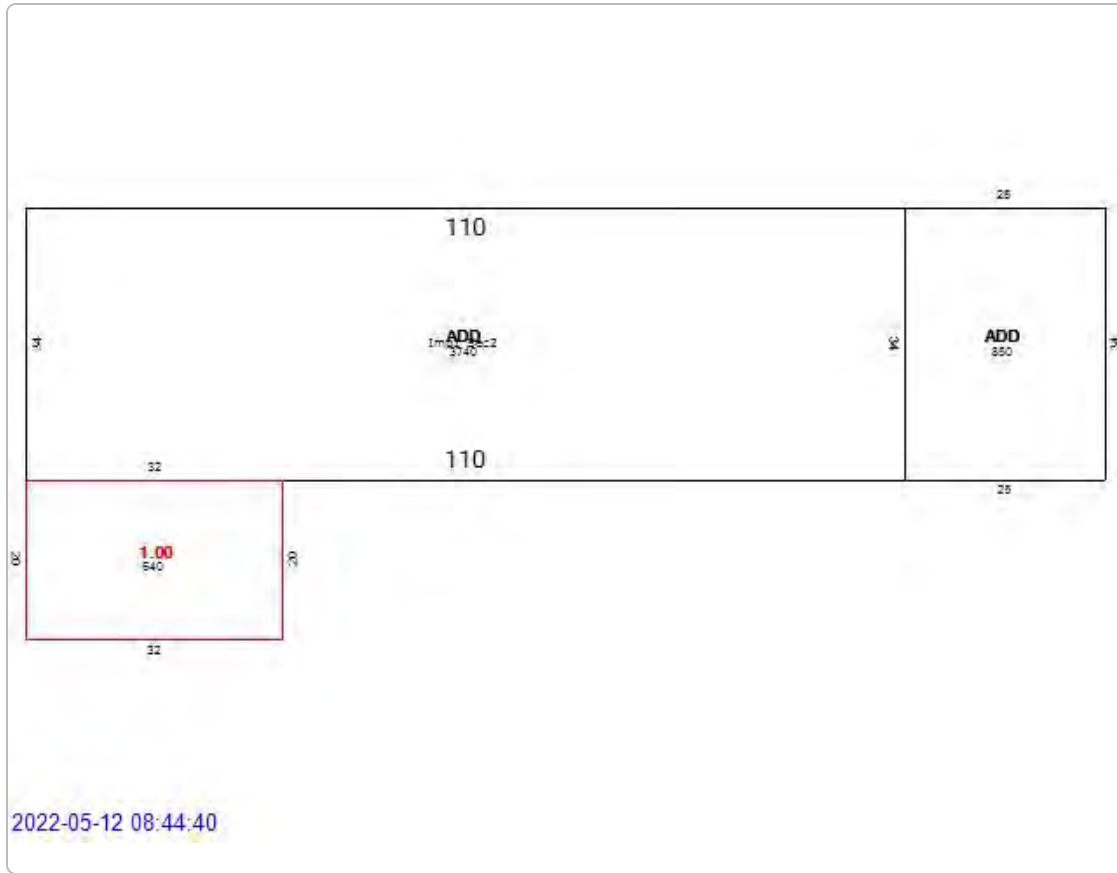
**Valuation**


	2022	2021	2020	2019	2018
Previous Value	\$148,437	\$148,437	\$148,437	\$148,437	\$148,437
Land Value	\$34,900	\$34,900	\$34,900	\$34,900	\$34,900
+ Improvement Value	\$105,708	\$105,708	\$105,708	\$105,708	\$105,708
+ Accessory Value	\$7,829	\$7,829	\$7,829	\$7,829	\$7,829
= Current Value	\$148,437	\$148,437	\$148,437	\$148,437	\$148,437

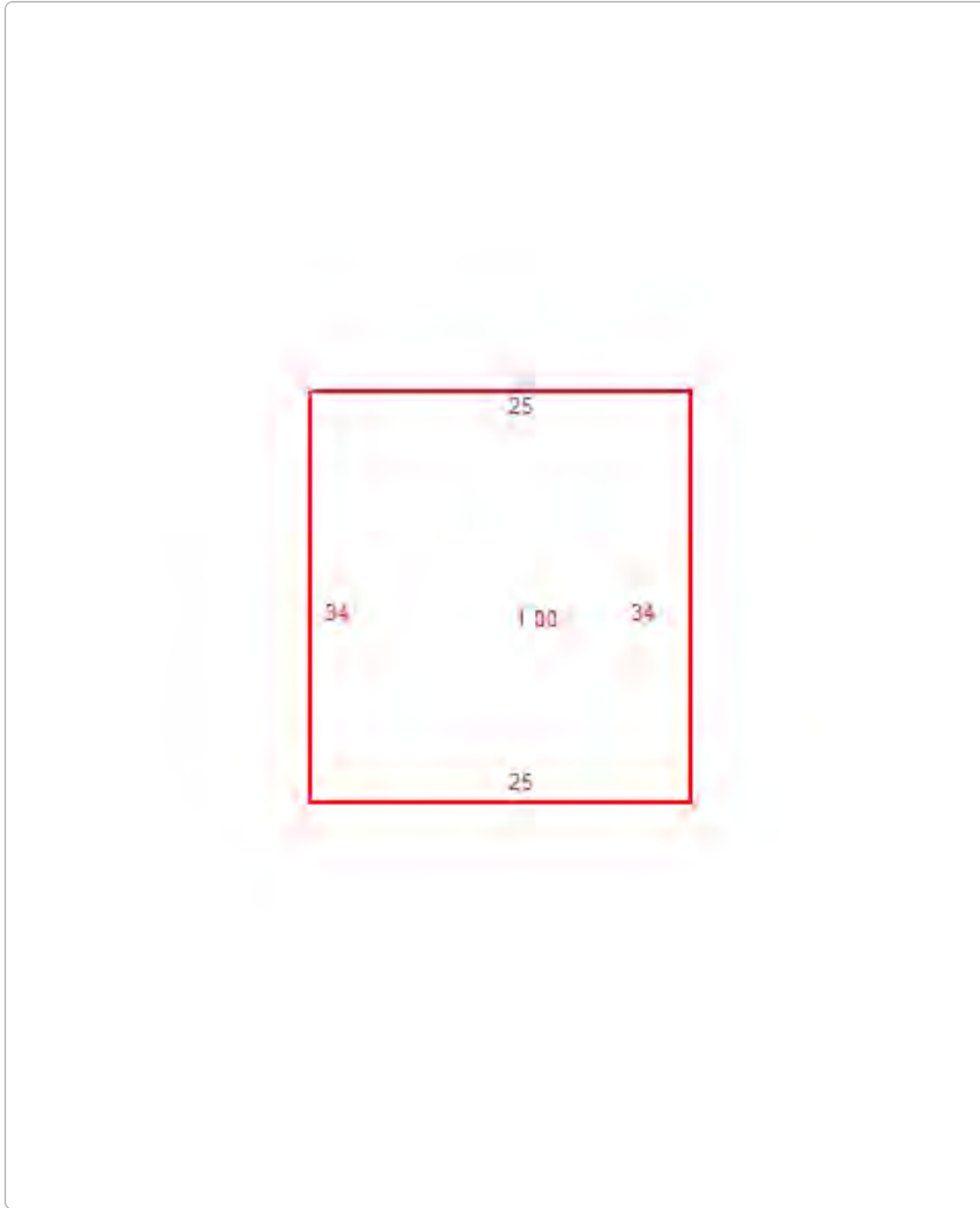
**Photos**



**Sketches**







No data available for the following modules: Rural Land, Conservation Use Rural Land, Residential Improvement Information, Mobile Homes, Prebill Mobile Homes.

[User Privacy Policy](#)  
[GDPR Privacy Notice](#)

[Last Data Upload: 5/17/2022, 6:32:44 AM](#)



**NOV 13 2018**

CERTIFIED MAIL  
7017 3380 0000 6433 7428

Lamar Frady  
Mountain Express Oil Company  
5333 Bells Ferry Rd  
Acworth, GA 30102

**SUBJECT: Proposed Expedited Consent Order (Order)**  
Underground Storage Tank (UST) System  
Mountain Express #22  
169 Mize Rd  
Toccoa, Georgia 30577; Stephens County  
Facility ID: 9127027 / Air Station ID: Exempt


Dear Lamar Frady:

On July 17, 2018, a representative of the Georgia Environmental Protection Division (EPD) conducted an inspection of your UST facility and found one or more violations of the Georgia Rules for Underground Storage Tank Management, Chapter 391-3-15 (GUST Rules), which incorporate Title 40 of the Code of Federal Regulations, Part 280. The alleged violation(s) identified during the inspection and the conditions required to achieve compliance are described in the attached Expedited Consent Order (Order).

EPD is offering the enclosed Order to resolve each alleged violation and settle this matter. Within thirty (30) days of your receipt of the Order you must sign and return the attached Order, send payment for the settlement amount, and submit documentation showing the violation(s) were corrected. If you choose not to accept the terms of this Order, EPD may choose to address this matter through fuel delivery prohibition and GUST Trust Fund revocation.

If you have any questions, please contact Brent Huang at (404) 362-4523 or [brent.huang@dnr.ga.gov](mailto:brent.huang@dnr.ga.gov).

Sincerely,



Charles J. Mueller, Chief  
Land Protection Branch

CJM/bh/ug: Cover letter  
Enclosure  
File (RC)

# Georgia Department of Natural Resources

Environmental Protection Division  
Underground Storage Tank Management Program  
4244 International Parkway, Suite 104, Atlanta, Georgia 30354  
Mark Williams, Commissioner  
Judson H. Turner, Director  
404/362-2687

July 6, 2012

Mountain Express Oil Company  
Attn: Patrick Ryan  
119 Mirramont Lake Drive  
Woodstock, GA 30189

Re: **Notice of Violation - Records Request**  
Facility ID#: 9127027  
Mountain Express #22, 169 Mize Road, Toccoa, GA  
(STEPHENS County)

Dear Mr. Ryan:

A Regulatory Compliance Inspection was conducted at the above facility on May 24, 2012. Power was off to the facility and the rectifier box, which controls the impressed current cathodic protection system. No determination could be made as to the actual date when power service was cut-off, but based upon records subsequently submitted, it appears to have been sometime in July or August 2011.

A Notice of Violation (NOV) has been issued for failure to operate and/or maintain corrosion protections continuously. Underground storage tank (UST) rules and regulations require permanent closure of tanks that require corrosion protection when power has been off to the protection system for 365 consecutive days. As you are at/very near the 365-days without power benchmark, the Georgia UST Management Program requires you to permanently close the USTs at this facility. **The following records must be received by the due dates below to clear the NOV:**


- Submit the GUST-29 Georgia UST Closure Activity Form **by August 8, 2012;**
- Submit all required closure documentation reports **by October 8, 2012.**

Failure to submit the requested records by the due dates will be considered non-compliance, and may result in further enforcement actions, including penalty assessment, being taken.

Mountain Express Oil Company  
Attn: Patrick Ryan  
Notice of Violation-Mountain Express #22  
July 6, 2012  
Page 2

If you have any questions, please call me at 404-362-2501, or Richard Strickfaden, Program Manager, at 404-362-2590.

Sincerely,

  
Debbie Hammond  
Environmental Specialist  
Regulatory Compliance Unit

DH/Encl

CC: Jay Paul, Northeast District EPD office - Athens  
File (RC): STEPHENS County: Mountain Express #22, Toccoa: FAC ID#: 9127027



# UST Inspection Checklist

## Underground Storage Tank Management Program

Facility ID: 9127027 County: Stephens Facility Name: MTN. Express #22  
 Facility Address: 169 MIZE Rd (Hwy 106) Toccoa Inspection Date: 5/24/12  
 Annual Tank Registration Certificate  Yes  No ATR Status  OK  Corrected  
 7530 Confirm data/ add cell #s/ make changes/ signature owner-op  
 GUST Trust Fund Participant Insurance or  
 Financial Responsibility  \$10,000 Deductible  Other Documentation

TANKS/PIPING		SECTION I			
Total # TANKS	CORROSION PROTECTION - CONSTRUCTION		OVERFILL PREV? TYPE, DATE INSTALL	SPILL PREV? Type, date install	PRESS/ SUCTION Piping
	MATERIAL TYPE, SIZE, PRODUCT, INSTALL DATE				
	TANKS	PIPING			
	<u>(TOW)</u>				
1	<u>8K-G-SIC</u>	<u>2001 - FRP</u>	<u>98-</u>	<u>98 - DT/SB</u>	<u>P</u>
3	↓ ↓ ↓	<u>1998 -</u>	↓	↓ ↓	↓
2	↓ ↓ ↓	<u>2001 -</u>	↓	↓ ↓	↓
			<u>NOT applicable right now</u>		

**LEAK DETECTION - TANKS** *Monthly monitoring* SECTION II

**ATG:** Records available for 12 months - 40 CFR 280.43(d) Brand: \_\_\_\_\_  
 **Interstitial Monitoring:** Records/Sensor Check Record for 12 months  
 Monitoring device functional and/or calibrated - 40 CFR 280.43(g)  
 **SIR:** Records available for 12 months: Vendor: \_\_\_\_\_ - 40 CFR 280.43(h)  
 **Manual Tank Gauging:** Records available for 12 months - 40 CFR 280.43(b)  
 **Manual Tank Gauging & TTT:** Records available for 12 months (tanks < 2000 gals)  
 Test Date: \_\_\_\_\_ - 40 CFR 280.43(b)1)  
 **Inventory Control & Tank Tightness Testing (TTT):** Records available for 12 mos:  
 Test Date: \_\_\_\_\_ - 40 CFR 280.43(a)  
 1/8 Stick Readings  Water Check  Stick Daily e)  Reconcile monthly  
 UST has been upgraded or installed with CP less than 10 years  
 **Vapor Monitoring:** Records available for 12 months - 40 CFR 280.43(e)  
 Site assessment  monitoring device functional and/or calibrated  
 **Groundwater Monitoring:** Records available for 12 months - 40 CFR 280.43(f)  
 Site assessment  monitoring device functional and/or calibrated

*Not applicable right now*

LEAK DETECTION - PIPING

PRESSURIZED PIPING - Must have 2 types of RD: ALLD & either: annual LTT or no monitoring.

ALLD:  Mechanical LLD: Annual, equip test date: 10/3/11 (3.0 gal/hr@ 10 PSI)

Electronic LLD: w/ATG Records available for 12 months (0.2 gal/hr LD results for lines) Annual, equip test date: \_\_\_\_\_ (3.0 gal/hr@ 10 PSI)

LTT:  Line Tightness Test, Annual Test Date: 10/3/11 (0.1 gal/hr@ 1.5Xop pp)

MONTHLY MONITORING - LINES:

SIR: Records available for 12 months

Interstitial Monitoring Sensor Check/Visual records available for 12 months

SUCTION PIPING - American

- Check Valve @ TANK
- 3 Year Test, LTT (0.1 gal/hr@ 1.5Xop pp) or Monthly monitoring

(SENSORS-if the ALLD has sump/pan sensors find the alarm, auto shut-off, flow restrictor, operational?)

CORROSION PROTECTION

- 1)  Cathodic Protection
a)  Impressed Current System: thru 7/2011 60 day log maintained Date of the last sys test: 9/30/11
b)  Galvanic: Date of the last system test:
2)  Interior Lining Internal lining inspection date:
3)  CP Plus interior lining (Internal lining inspection n/a)

REPAIRS

1)  Repair records submitted
Repairs:
Test Date: \_\_\_\_\_

CONCLUSION

- 1)  Additional information requested on 5/25/12
2)  Notice of Compliance Issued on \_\_\_\_\_
3)  Notice of Violation Issued on \_\_\_\_\_
a) Response to NOV received on \_\_\_\_\_
b) NOV status letter sent on \_\_\_\_\_
4)  Referred for enforcement

Handwritten notes: leak detection tanks Aug 2009 - store close, confirmation of date, power turned off, prod fuel pumped out, CP repair by Tankology

COMMENTS

SECTION VII

met w/ Patrick Ryan of Empire Petroleum Partners  
Trying to determine when facility closed  
Believes it to be Aug or Sept last year (2011)  
also working to obtain pump-out records.

Records provided:

2012 ATR 3 Tanks = TOLL

Rectifier Log: Last entry by Titan Mgt personnel  
was 1/28/11

Corrosion Control entered info 6/30/11  
while at facility to test system  
last site visit entry: 7/13/11

Log also has entry 8/18/10 by Tankology while doing  
CP repairs. Jack Miller of Titan noted 5/25/10 that CP needed  
repairs - not reading AMTs

Crompoco LLC (10/3/11)

LTT/LDT (1) Reg PASS  
(1) Prem

Corrosion Control Inc (6/30/11) PASS

Imp Curr resurvey post repairs  
Installed bonding wire on vents to bond the NO LEAD tank  
into the system

Tankology (10/6/10)

LTT/LDT (1) VUL PASS  
(1) PREM

FR Mock:

Nautilus Ins Co  
COT 200035301: renewal of 151200035300  
11/28/11 - 11/28/12 11/28/10 - 11/28/11  
Storage tank pollution cleanup cover.  
#1 mil / #2 MIL

INSPECTOR'S SIGNATURE

SECTION VIII

I certify under penalty of law, that all information on this report is  
true, accurate and complete, to the best of my knowledge.

Team Leader Review { }  
Date: \_\_\_\_\_

Inspector Signature: \_\_\_\_\_

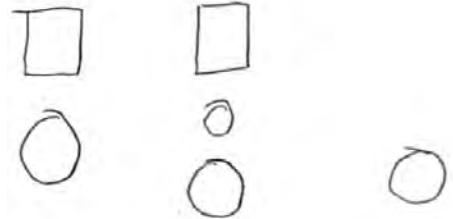

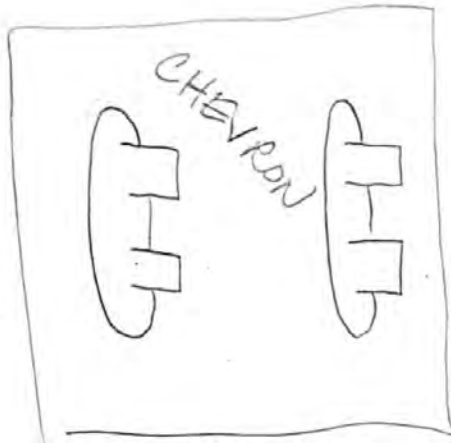
Date: \_\_\_\_\_

SITE DRAWING

FACILITY ID: 9127027  
FACILITY NAME: Mountain Express #22  
FACILITY ADDRESS: 169 Mize Rd. (Hwy 106) Tooele

DATE: 5/24/12

old since 2011  
aug/sept



PREM  
(R)

UNL  
(W)  
B

UNL  
(W)  
A  
marked  
"do not use"

MIZE RD

\*No power to bldg

Note: Not to scale

**Appendix H**  
**Radius Map**

**Former Tire Shop**

36 Mize Road  
Toccoa, GA 30577

Inquiry Number: 6982903.2s  
May 17, 2022

# The EDR Radius Map™ Report with GeoCheck®



6 Armstrong Road, 4th floor  
Shelton, CT 06484  
Toll Free: 800.352.0050  
[www.edrnet.com](http://www.edrnet.com)

# TABLE OF CONTENTS

<u>SECTION</u>	<u>PAGE</u>
Executive Summary .....	ES1
Overview Map .....	2
Detail Map .....	3
Map Findings Summary .....	4
Map Findings .....	8
Orphan Summary .....	183
Government Records Searched/Data Currency Tracking .....	GR-1
 <b><u>GEOCHECK ADDENDUM</u></b>	
Physical Setting Source Addendum .....	A-1
Physical Setting Source Summary .....	A-2
Physical Setting Source Map .....	A-7
Physical Setting Source Map Findings .....	A-8
Physical Setting Source Records Searched .....	PSGR-1

***Thank you for your business.***  
Please contact EDR at 1-800-352-0050  
with any questions or comments.

#### Disclaimer - Copyright and Trademark Notice

This Report contains certain information obtained from a variety of public and other sources reasonably available to Environmental Data Resources, Inc. It cannot be concluded from this Report that coverage information for the target and surrounding properties does not exist from other sources. **NO WARRANTY EXPRESSED OR IMPLIED, IS MADE WHATSOEVER IN CONNECTION WITH THIS REPORT. ENVIRONMENTAL DATA RESOURCES, INC. SPECIFICALLY DISCLAIMS THE MAKING OF ANY SUCH WARRANTIES, INCLUDING WITHOUT LIMITATION, MERCHANTABILITY OR FITNESS FOR A PARTICULAR USE OR PURPOSE. ALL RISK IS ASSUMED BY THE USER. IN NO EVENT SHALL ENVIRONMENTAL DATA RESOURCES, INC. BE LIABLE TO ANYONE, WHETHER ARISING OUT OF ERRORS OR OMISSIONS, NEGLIGENCE, ACCIDENT OR ANY OTHER CAUSE, FOR ANY LOSS OF DAMAGE, INCLUDING, WITHOUT LIMITATION, SPECIAL, INCIDENTAL, CONSEQUENTIAL, OR EXEMPLARY DAMAGES. ANY LIABILITY ON THE PART OF ENVIRONMENTAL DATA RESOURCES, INC. IS STRICTLY LIMITED TO A REFUND OF THE AMOUNT PAID FOR THIS REPORT.** Purchaser accepts this Report "AS IS". Any analyses, estimates, ratings, environmental risk levels or risk codes provided in this Report are provided for illustrative purposes only, and are not intended to provide, nor should they be interpreted as providing any facts regarding, or prediction or forecast of, any environmental risk for any property. Only a Phase I Environmental Site Assessment performed by an environmental professional can provide information regarding the environmental risk for any property. Additionally, the information provided in this Report is not to be construed as legal advice.

Copyright 2020 by Environmental Data Resources, Inc. All rights reserved. Reproduction in any media or format, in whole or in part, of any report or map of Environmental Data Resources, Inc., or its affiliates, is prohibited without prior written permission.

EDR and its logos (including Sanborn and Sanborn Map) are trademarks of Environmental Data Resources, Inc. or its affiliates. All other trademarks used herein are the property of their respective owners.

## EXECUTIVE SUMMARY

A search of available environmental records was conducted by Environmental Data Resources, Inc (EDR). The report was designed to assist parties seeking to meet the search requirements of EPA's Standards and Practices for All Appropriate Inquiries (40 CFR Part 312), the ASTM Standard Practice for Environmental Site Assessments (E1527-21), the ASTM Standard Practice for Environmental Site Assessments for Forestland or Rural Property (E 2247-16), the ASTM Standard Practice for Limited Environmental Due Diligence: Transaction Screen Process (E 1528-14) or custom requirements developed for the evaluation of environmental risk associated with a parcel of real estate.

### TARGET PROPERTY INFORMATION

#### ADDRESS

36 MIZE ROAD  
TOCCOA, GA 30577

#### COORDINATES

Latitude (North): 34.5635950 - 34° 33' 48.94"  
Longitude (West): 83.3321390 - 83° 19' 55.70"  
Universal Transverse Mercator: Zone 17  
UTM X (Meters): 286038.7  
UTM Y (Meters): 3826924.0  
Elevation: 995 ft. above sea level

### USGS TOPOGRAPHIC MAP ASSOCIATED WITH TARGET PROPERTY

Target Property Map: 15857672 TOCCOA, GA  
Version Date: 2020

### AERIAL PHOTOGRAPHY IN THIS REPORT

Portions of Photo from: 20150804  
Source: USDA

MAPPED SITES SUMMARY

Target Property Address:  
 36 MIZE ROAD  
 TOCCOA, GA 30577

Click on Map ID to see full detail.

MAP ID	SITE NAME	ADDRESS	DATABASE ACRONYMS	RELATIVE ELEVATION	DIST (ft. & mi.) DIRECTION
<a href="#">A1</a>	MOUNTAIN EXPRESS #22	169 MIZE RD	UST, FINDS, Financial Assurance	Higher	215, 0.041, ESE
<a href="#">A2</a>	MR DS QUICK SHOP	169 MIZE RD	EDR Hist Auto	Higher	215, 0.041, ESE
<a href="#">A3</a>	MACS AUTO REPAIR	190 MIZE RD	LUST, FINDS	Higher	342, 0.065, ESE
<a href="#">A4</a>	MIKES SERVICE CENTER	190 MIZE ROAD	EDR Hist Auto	Higher	342, 0.065, ESE
<a href="#">A5</a>	MACS AUTO REPAIR	190 MIZE RD	UST, Financial Assurance	Higher	342, 0.065, ESE
<a href="#">B6</a>	RED HILL MECHANICAL	820 BROAD ST	UST, Financial Assurance	Higher	833, 0.158, North
<a href="#">7</a>	BODE COMPONENTS INC	345 ELBERTON STREET	RCRA NonGen / NLR, FINDS, ECHO	Higher	879, 0.166, NNW
<a href="#">B8</a>	TROGDON FURNITURE CO	348 ELBERTON ST	RCRA NonGen / NLR, US AIRS, FINDS, ECHO, AIRS	Higher	913, 0.173, NNW
<a href="#">9</a>	CAUDELL REALTY COMPA	POND STREET	SWF/LF	Higher	926, 0.175, East
<a href="#">10</a>	SNYDER BROTHERS INC	410 AVON ST	SEMS-ARCHIVE, RCRA NonGen / NLR, FINDS, ECHO	Higher	1951, 0.370, WNW
<a href="#">11</a>	RLP INVESTMENTS LLC	1363 SWIFT STREET	LUST, UST, Financial Assurance	Lower	2440, 0.462, SE
<a href="#">12</a>	STAR MILLER	713 S BROAD ST	LUST, UST, Financial Assurance	Higher	2487, 0.471, North

# EXECUTIVE SUMMARY

## TARGET PROPERTY SEARCH RESULTS

The target property was not listed in any of the databases searched by EDR.

## DATABASES WITH NO MAPPED SITES

No mapped sites were found in EDR's search of available ("reasonably ascertainable ") government records either on the target property or within the search radius around the target property for the following databases:

## STANDARD ENVIRONMENTAL RECORDS

### ***Lists of Federal NPL (Superfund) sites***

NPL..... National Priority List  
Proposed NPL..... Proposed National Priority List Sites  
NPL LIENS..... Federal Superfund Liens

### ***Lists of Federal Delisted NPL sites***

Delisted NPL..... National Priority List Deletions

### ***Lists of Federal sites subject to CERCLA removals and CERCLA orders***

FEDERAL FACILITY..... Federal Facility Site Information listing  
SEMS..... Superfund Enterprise Management System

### ***Lists of Federal RCRA facilities undergoing Corrective Action***

CORRACTS..... Corrective Action Report

### ***Lists of Federal RCRA TSD facilities***

RCRA-TSDF..... RCRA - Treatment, Storage and Disposal

### ***Lists of Federal RCRA generators***

RCRA-LQG..... RCRA - Large Quantity Generators  
RCRA-SQG..... RCRA - Small Quantity Generators  
RCRA-VSQG..... RCRA - Very Small Quantity Generators (Formerly Conditionally Exempt Small Quantity Generators)

### ***Federal institutional controls / engineering controls registries***

LUCIS..... Land Use Control Information System  
US ENG CONTROLS..... Engineering Controls Sites List  
US INST CONTROLS..... Institutional Controls Sites List

### ***Federal ERNS list***

ERNS..... Emergency Response Notification System

## EXECUTIVE SUMMARY

### ***Lists of state- and tribal hazardous waste facilities***

SHWS..... Hazardous Site Inventory  
GA NON-HSI..... Non-Hazardous Site Inventory

### ***Lists of state and tribal leaking storage tanks***

INDIAN LUST..... Leaking Underground Storage Tanks on Indian Land

### ***Lists of state and tribal registered storage tanks***

FEMA UST..... Underground Storage Tank Listing  
AST..... Above Ground Storage Tanks  
INDIAN UST..... Underground Storage Tanks on Indian Land

### ***State and tribal institutional control / engineering control registries***

AUL..... Uniform Environmental Covenants  
INST CONTROL..... Public Record List

### ***Lists of state and tribal voluntary cleanup sites***

INDIAN VCP..... Voluntary Cleanup Priority Listing  
VCP..... Voluntary Cleanup Program site

### ***Lists of state and tribal brownfield sites***

BROWNFIELDS..... Brownfields Public Record List

### **ADDITIONAL ENVIRONMENTAL RECORDS**

#### ***Local Brownfield lists***

US BROWNFIELDS..... A Listing of Brownfields Sites

#### ***Local Lists of Landfill / Solid Waste Disposal Sites***

SWRCY..... Recycling Center Listing  
HIST LF..... Historical Landfills  
INDIAN ODI..... Report on the Status of Open Dumps on Indian Lands  
ODI..... Open Dump Inventory  
DEBRIS REGION 9..... Torres Martinez Reservation Illegal Dump Site Locations  
IHS OPEN DUMPS..... Open Dumps on Indian Land

#### ***Local Lists of Hazardous waste / Contaminated Sites***

US HIST CDL..... Delisted National Clandestine Laboratory Register  
CDL..... Clandestine Drug Labs  
DEL SHWS..... Delisted Hazardous Site Inventory Listing  
US CDL..... National Clandestine Laboratory Register

#### ***Local Land Records***

LIENS 2..... CERCLA Lien Information

## EXECUTIVE SUMMARY

### **Records of Emergency Release Reports**

HMIRS..... Hazardous Materials Information Reporting System  
SPILLS..... Spills Information  
SPILLS 90..... SPILLS 90 data from FirstSearch

### **Other Ascertainable Records**

FUDS..... Formerly Used Defense Sites  
DOD..... Department of Defense Sites  
SCRD DRYCLEANERS..... State Coalition for Remediation of Drycleaners Listing  
US FIN ASSUR..... Financial Assurance Information  
EPA WATCH LIST..... EPA WATCH LIST  
2020 COR ACTION..... 2020 Corrective Action Program List  
TSCA..... Toxic Substances Control Act  
TRIS..... Toxic Chemical Release Inventory System  
SSTS..... Section 7 Tracking Systems  
ROD..... Records Of Decision  
RMP..... Risk Management Plans  
RAATS..... RCRA Administrative Action Tracking System  
PRP..... Potentially Responsible Parties  
PADS..... PCB Activity Database System  
ICIS..... Integrated Compliance Information System  
FTTS..... FIFRA/ TSCA Tracking System - FIFRA (Federal Insecticide, Fungicide, & Rodenticide Act)/TSCA (Toxic Substances Control Act)  
MLTS..... Material Licensing Tracking System  
COAL ASH DOE..... Steam-Electric Plant Operation Data  
COAL ASH EPA..... Coal Combustion Residues Surface Impoundments List  
PCB TRANSFORMER..... PCB Transformer Registration Database  
RADINFO..... Radiation Information Database  
HIST FTTS..... FIFRA/TSCA Tracking System Administrative Case Listing  
DOT OPS..... Incident and Accident Data  
CONSENT..... Superfund (CERCLA) Consent Decrees  
INDIAN RESERV..... Indian Reservations  
FUSRAP..... Formerly Utilized Sites Remedial Action Program  
UMTRA..... Uranium Mill Tailings Sites  
LEAD SMELTERS..... Lead Smelter Sites  
US AIRS..... Aerometric Information Retrieval System Facility Subsystem  
US MINES..... Mines Master Index File  
ABANDONED MINES..... Abandoned Mines  
FINDS..... Facility Index System/Facility Registry System  
DOCKET HWC..... Hazardous Waste Compliance Docket Listing  
ECHO..... Enforcement & Compliance History Information  
UXO..... Unexploded Ordnance Sites  
FUELS PROGRAM..... EPA Fuels Program Registered Listing  
AIRS..... Permitted Facility and Emissions Listing  
COAL ASH..... Coal Ash Disposal Site Listing  
DRYCLEANERS..... Drycleaner Database  
Financial Assurance..... Financial Assurance Information Listing  
NPDES..... NPDES Wastewater Permit List  
TIER 2..... Tier 2 Data Listing  
UIC..... Underground Injection Control  
MINES MRDS..... Mineral Resources Data System

### **EDR HIGH RISK HISTORICAL RECORDS**

#### ***EDR Exclusive Records***

EDR MGP..... EDR Proprietary Manufactured Gas Plants

# EXECUTIVE SUMMARY

EDR Hist Cleaner..... EDR Exclusive Historical Cleaners

## EDR RECOVERED GOVERNMENT ARCHIVES

### **Exclusive Recovered Govt. Archives**

RGA HWS..... Recovered Government Archive State Hazardous Waste Facilities List  
RGA LF..... Recovered Government Archive Solid Waste Facilities List  
RGA LUST..... Recovered Government Archive Leaking Underground Storage Tank

## SURROUNDING SITES: SEARCH RESULTS

Surrounding sites were identified in the following databases.

Elevations have been determined from the USGS Digital Elevation Model and should be evaluated on a relative (not an absolute) basis. Relative elevation information between sites of close proximity should be field verified. Sites with an elevation equal to or higher than the target property have been differentiated below from sites with an elevation lower than the target property.

Page numbers and map identification numbers refer to the EDR Radius Map report where detailed data on individual sites can be reviewed.

Sites listed in **bold italics** are in multiple databases.

Unmappable (orphan) sites are not considered in the foregoing analysis.

## STANDARD ENVIRONMENTAL RECORDS

### **Lists of Federal CERCLA sites with NFRAP**

SEMS-ARCHIVE: SEMS-ARCHIVE (Superfund Enterprise Management System Archive) tracks sites that have no further interest under the Federal Superfund Program based on available information. The list was formerly known as the CERCLIS-NFRAP, renamed to SEMS ARCHIVE by the EPA in 2015. EPA may perform a minimal level of assessment work at a site while it is archived if site conditions change and/or new information becomes available. Archived sites have been removed and archived from the inventory of SEMS sites. Archived status indicates that, to the best of EPA's knowledge, assessment at a site has been completed and that EPA has determined no further steps will be taken to list the site on the National Priorities List (NPL), unless information indicates this decision was not appropriate or other considerations require a recommendation for listing at a later time. The decision does not necessarily mean that there is no hazard associated with a given site; it only means that, based upon available information, the location is not judged to be potential NPL site.

A review of the SEMS-ARCHIVE list, as provided by EDR, and dated 01/25/2022 has revealed that there is 1 SEMS-ARCHIVE site within approximately 0.5 miles of the target property.

<u>Equal/Higher Elevation</u>	<u>Address</u>	<u>Direction / Distance</u>	<u>Map ID</u>	<u>Page</u>
<b>SNYDER BROTHERS INC</b> Site ID: 0401528 EPA Id: GAD065365603	<b>410 AVON ST</b>	<b>WNW 1/4 - 1/2 (0.370 mi.)</b>	<b>10</b>	<b>37</b>

## EXECUTIVE SUMMARY

### ***Lists of state and tribal landfills and solid waste disposal facilities***

SWF/LF: The Solid Waste Facilities/Landfill Sites records typically contain an inventory of solid waste disposal facilities or landfills in a particular state. The data come from the Department of Natural Resources' Operating Solid Waste Facilities' list.

A review of the SWF/LF list, as provided by EDR, and dated 07/21/2021 has revealed that there is 1 SWF/LF site within approximately 0.5 miles of the target property.

<u>Equal/Higher Elevation</u>	<u>Address</u>	<u>Direction / Distance</u>	<u>Map ID</u>	<u>Page</u>
CAUDELL REALTY COMPA Permit Number: PBR-127-14IL Operating Status: Operating	POND STREET	E 1/8 - 1/4 (0.175 mi.)	9	36

### ***Lists of state and tribal leaking storage tanks***

LUST: The Leaking Underground Storage Tank Incident Reports contain an inventory of reported leaking underground storage tank incidents. The data come from the Department of Natural Resources' Confirmed Release List.

A review of the LUST list, as provided by EDR, and dated 07/08/2021 has revealed that there are 3 LUST sites within approximately 0.5 miles of the target property.

<u>Equal/Higher Elevation</u>	<u>Address</u>	<u>Direction / Distance</u>	<u>Map ID</u>	<u>Page</u>
<b>MACS AUTO REPAIR</b> Cleanup Status: NFA - No Further Action Facility Id: 01270099	<b>190 MIZE RD</b>	<b>ESE 0 - 1/8 (0.065 mi.)</b>	<b>A3</b>	<b>10</b>
<b>STAR MILLER</b> Cleanup Status: NFA - Clean Closure Facility Id: 01270076	<b>713 S BROAD ST</b>	<b>N 1/4 - 1/2 (0.471 mi.)</b>	<b>12</b>	<b>181</b>
<u>Lower Elevation</u>	<u>Address</u>	<u>Direction / Distance</u>	<u>Map ID</u>	<u>Page</u>
<b>RLP INVESTMENTS LLC</b> Cleanup Status: NFA - Clean Closure Facility Id: 09127026	<b>1363 SWIFT STREET</b>	<b>SE 1/4 - 1/2 (0.462 mi.)</b>	<b>11</b>	<b>179</b>

### ***Lists of state and tribal registered storage tanks***

UST: The Underground Storage Tank database contains registered USTs. USTs are regulated under Subtitle I of the Resource Conservation and Recovery Act (RCRA). The data come from the Department of Natural Resources' Underground Storage Tank Database.

A review of the UST list, as provided by EDR, and dated 07/08/2021 has revealed that there are 3 UST sites within approximately 0.25 miles of the target property.

<u>Equal/Higher Elevation</u>	<u>Address</u>	<u>Direction / Distance</u>	<u>Map ID</u>	<u>Page</u>
<b>MOUNTAIN EXPRESS #22</b>	<b>169 MIZE RD</b>	<b>ESE 0 - 1/8 (0.041 mi.)</b>	<b>A1</b>	<b>8</b>



## EXECUTIVE SUMMARY

Due to poor or inadequate address information, the following sites were not mapped. Count: 2 records.

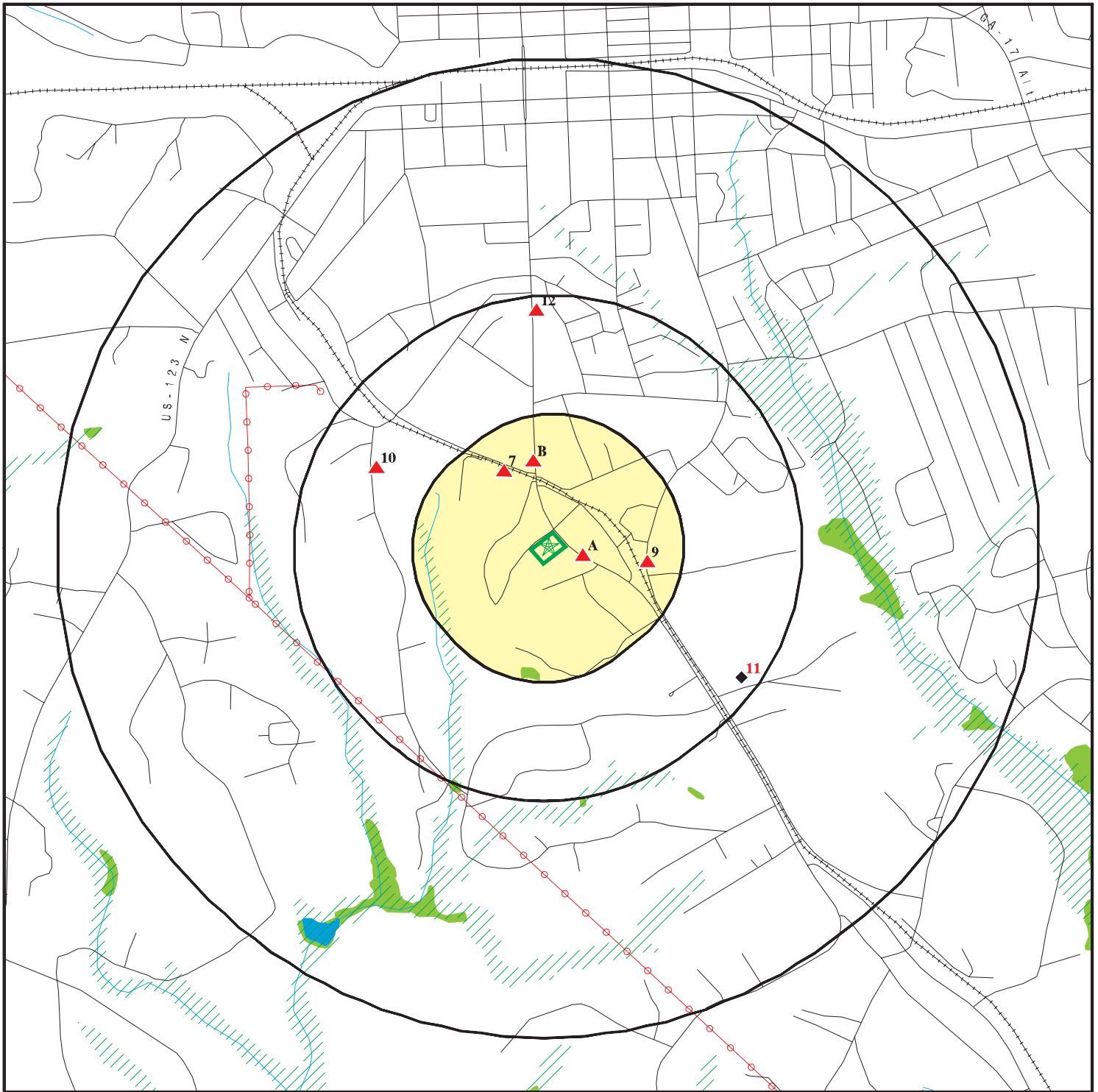
Site Name

DIXIE COMP RENTALS  
ROBERT BOSCH TOOL CORPORATION

Database(s)

LUST, UST, Financial Assurance  
SHWS

# OVERVIEW MAP - 6982903.2S



Target Property

Sites at elevations higher than or equal to the target property

Sites at elevations lower than the target property

Manufactured Gas Plants

National Priority List Sites

Dept. Defense Sites

Indian Reservations BIA

Power transmission lines

Special Flood Hazard Area (1%)

0.2% Annual Chance Flood Hazard

National Wetland Inventory

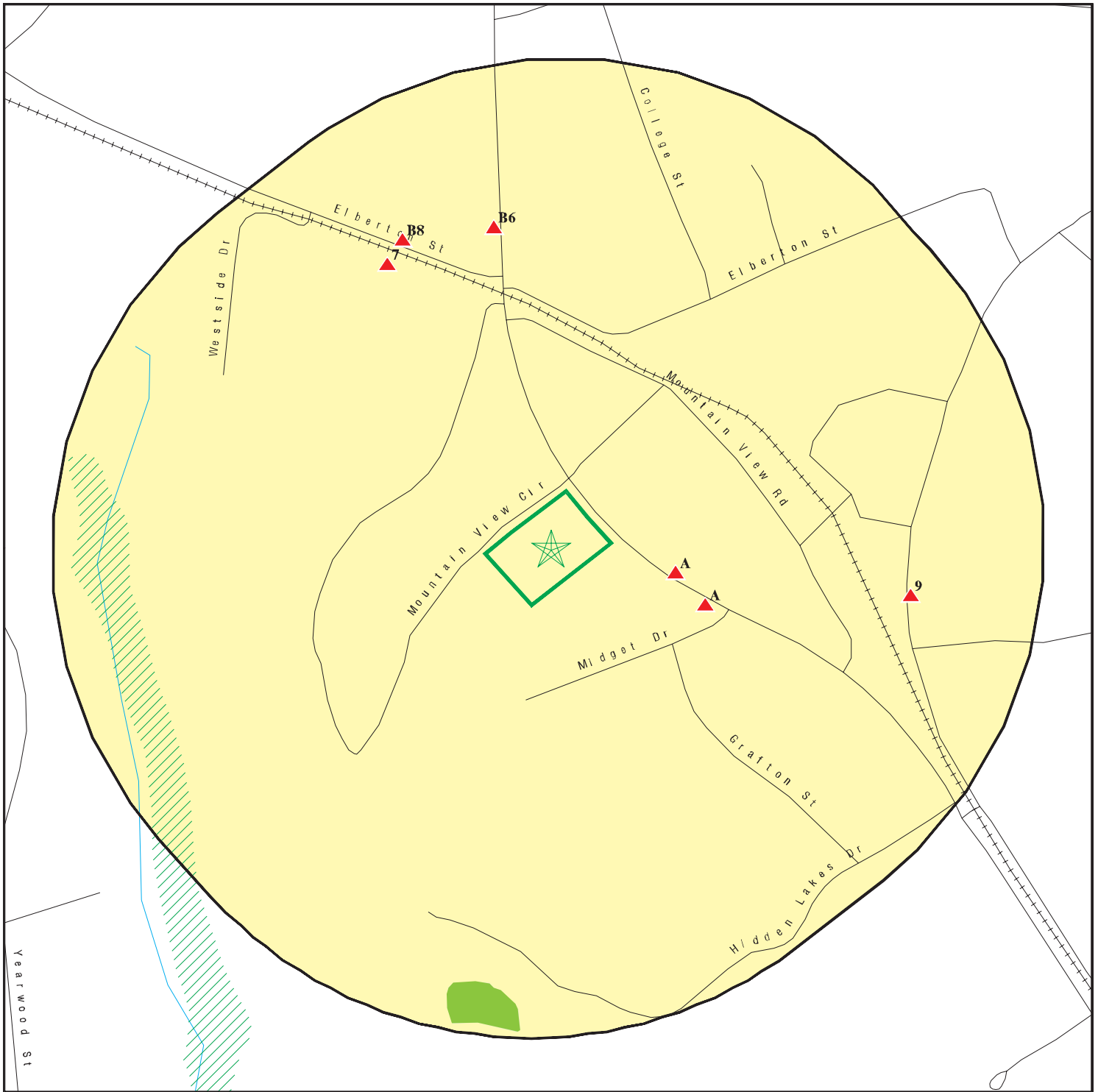
State Wetlands








This report includes Interactive Map Layers to display and/or hide map information. The legend includes only those icons for the default map view.






SITE NAME: Former Tire Shop  
 ADDRESS: 36 Mize Road  
 Toccoa GA 30577  
 LAT/LONG: 34.563595 / 83.332139

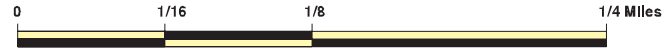
CLIENT: Mill Creek Environmental LLC  
 CONTACT: Jamie Truitt  
 INQUIRY #: 6982903.2s  
 DATE: May 17, 2022 12:09 pm

# DETAIL MAP - 6982903.2S



-  Target Property
-  Sites at elevations higher than or equal to the target property
-  Sites at elevations lower than the target property
-  Manufactured Gas Plants
-  Sensitive Receptors
-  National Priority List Sites
-  Dept. Defense Sites

-  Indian Reservations BIA
-  Special Flood Hazard Area (1%)
-  0.2% Annual Chance Flood Hazard
-  National Wetland Inventory
-  State Wetlands



This report includes Interactive Map Layers to display and/or hide map information. The legend includes only those icons for the default map view.

<p><b>SITE NAME:</b> Former Tire Shop  <b>ADDRESS:</b> 36 Mize Road                  Toccoa GA 30577  <b>LAT/LONG:</b> 34.563595 / 83.332139</p>	<p><b>CLIENT:</b> Mill Creek Environmental LLC  <b>CONTACT:</b> Jamie Truitt  <b>INQUIRY #:</b> 6982903.2s  <b>DATE:</b> May 17, 2022 12:10 pm</p>
--	--

## MAP FINDINGS SUMMARY

Database	Search Distance (Miles)	Target Property	< 1/8	1/8 - 1/4	1/4 - 1/2	1/2 - 1	> 1	Total Plotted
<b>STANDARD ENVIRONMENTAL RECORDS</b>								
<b><i>Lists of Federal NPL (Superfund) sites</i></b>								
NPL	1.000		0	0	0	0	NR	0
Proposed NPL	1.000		0	0	0	0	NR	0
NPL LIENS	1.000		0	0	0	0	NR	0
<b><i>Lists of Federal Delisted NPL sites</i></b>								
Delisted NPL	1.000		0	0	0	0	NR	0
<b><i>Lists of Federal sites subject to CERCLA removals and CERCLA orders</i></b>								
FEDERAL FACILITY	0.500		0	0	0	NR	NR	0
SEMS	0.500		0	0	0	NR	NR	0
<b><i>Lists of Federal CERCLA sites with NFRAP</i></b>								
SEMS-ARCHIVE	0.500		0	0	1	NR	NR	1
<b><i>Lists of Federal RCRA facilities undergoing Corrective Action</i></b>								
CORRACTS	1.000		0	0	0	0	NR	0
<b><i>Lists of Federal RCRA TSD facilities</i></b>								
RCRA-TSDF	0.500		0	0	0	NR	NR	0
<b><i>Lists of Federal RCRA generators</i></b>								
RCRA-LQG	0.250		0	0	NR	NR	NR	0
RCRA-SQG	0.250		0	0	NR	NR	NR	0
RCRA-VSQG	0.250		0	0	NR	NR	NR	0
<b><i>Federal institutional controls / engineering controls registries</i></b>								
LUCIS	0.500		0	0	0	NR	NR	0
US ENG CONTROLS	0.500		0	0	0	NR	NR	0
US INST CONTROLS	0.500		0	0	0	NR	NR	0
<b><i>Federal ERNS list</i></b>								
ERNS	0.001		0	NR	NR	NR	NR	0
<b><i>Lists of state- and tribal hazardous waste facilities</i></b>								
SHWS	1.000		0	0	0	0	NR	0
GA NON-HSI	1.000		0	0	0	0	NR	0
<b><i>Lists of state and tribal landfills and solid waste disposal facilities</i></b>								
SWF/LF	0.500		0	1	0	NR	NR	1
<b><i>Lists of state and tribal leaking storage tanks</i></b>								
LUST	0.500		1	0	2	NR	NR	3

## MAP FINDINGS SUMMARY

Database	Search Distance (Miles)	Target Property	< 1/8	1/8 - 1/4	1/4 - 1/2	1/2 - 1	> 1	Total Plotted
INDIAN LUST	0.500		0	0	0	NR	NR	0
<b><i>Lists of state and tribal registered storage tanks</i></b>								
FEMA UST	0.250		0	0	NR	NR	NR	0
UST	0.250		2	1	NR	NR	NR	3
AST	0.250		0	0	NR	NR	NR	0
INDIAN UST	0.250		0	0	NR	NR	NR	0
<b><i>State and tribal institutional control / engineering control registries</i></b>								
AUL	0.500		0	0	0	NR	NR	0
INST CONTROL	0.500		0	0	0	NR	NR	0
<b><i>Lists of state and tribal voluntary cleanup sites</i></b>								
INDIAN VCP	0.500		0	0	0	NR	NR	0
VCP	0.500		0	0	0	NR	NR	0
<b><i>Lists of state and tribal brownfield sites</i></b>								
BROWNFIELDS	0.500		0	0	0	NR	NR	0
<b><u>ADDITIONAL ENVIRONMENTAL RECORDS</u></b>								
<b><i>Local Brownfield lists</i></b>								
US BROWNFIELDS	0.500		0	0	0	NR	NR	0
<b><i>Local Lists of Landfill / Solid Waste Disposal Sites</i></b>								
SWRCY	0.500		0	0	0	NR	NR	0
HIST LF	0.500		0	0	0	NR	NR	0
INDIAN ODI	0.500		0	0	0	NR	NR	0
ODI	0.500		0	0	0	NR	NR	0
DEBRIS REGION 9	0.500		0	0	0	NR	NR	0
IHS OPEN DUMPS	0.500		0	0	0	NR	NR	0
<b><i>Local Lists of Hazardous waste / Contaminated Sites</i></b>								
US HIST CDL	0.001		0	NR	NR	NR	NR	0
CDL	0.001		0	NR	NR	NR	NR	0
DEL SHWS	1.000		0	0	0	0	NR	0
US CDL	0.001		0	NR	NR	NR	NR	0
<b><i>Local Land Records</i></b>								
LIENS 2	0.001		0	NR	NR	NR	NR	0
<b><i>Records of Emergency Release Reports</i></b>								
HMIRS	0.001		0	NR	NR	NR	NR	0
SPILLS	0.001		0	NR	NR	NR	NR	0
SPILLS 90	0.001		0	NR	NR	NR	NR	0
<b><i>Other Ascertainable Records</i></b>								
RCRA NonGen / NLR	0.250		0	2	NR	NR	NR	2

## MAP FINDINGS SUMMARY

Database	Search Distance (Miles)	Target Property	< 1/8	1/8 - 1/4	1/4 - 1/2	1/2 - 1	> 1	Total Plotted
FUDS	1.000		0	0	0	0	NR	0
DOD	1.000		0	0	0	0	NR	0
SCRD DRYCLEANERS	0.500		0	0	0	NR	NR	0
US FIN ASSUR	0.001		0	NR	NR	NR	NR	0
EPA WATCH LIST	0.001		0	NR	NR	NR	NR	0
2020 COR ACTION	0.250		0	0	NR	NR	NR	0
TSCA	0.001		0	NR	NR	NR	NR	0
TRIS	0.001		0	NR	NR	NR	NR	0
SSTS	0.001		0	NR	NR	NR	NR	0
ROD	1.000		0	0	0	0	NR	0
RMP	0.001		0	NR	NR	NR	NR	0
RAATS	0.001		0	NR	NR	NR	NR	0
PRP	0.001		0	NR	NR	NR	NR	0
PADS	0.001		0	NR	NR	NR	NR	0
ICIS	0.001		0	NR	NR	NR	NR	0
FTTS	0.001		0	NR	NR	NR	NR	0
MLTS	0.001		0	NR	NR	NR	NR	0
COAL ASH DOE	0.001		0	NR	NR	NR	NR	0
COAL ASH EPA	0.500		0	0	0	NR	NR	0
PCB TRANSFORMER	0.001		0	NR	NR	NR	NR	0
RADINFO	0.001		0	NR	NR	NR	NR	0
HIST FTTS	0.001		0	NR	NR	NR	NR	0
DOT OPS	0.001		0	NR	NR	NR	NR	0
CONSENT	1.000		0	0	0	0	NR	0
INDIAN RESERV	1.000		0	0	0	0	NR	0
FUSRAP	1.000		0	0	0	0	NR	0
UMTRA	0.500		0	0	0	NR	NR	0
LEAD SMELTERS	0.001		0	NR	NR	NR	NR	0
US AIRS	0.001		0	NR	NR	NR	NR	0
US MINES	0.250		0	0	NR	NR	NR	0
ABANDONED MINES	0.250		0	0	NR	NR	NR	0
FINDS	0.001		0	NR	NR	NR	NR	0
DOCKET HWC	0.001		0	NR	NR	NR	NR	0
ECHO	0.001		0	NR	NR	NR	NR	0
UXO	1.000		0	0	0	0	NR	0
FUELS PROGRAM	0.250		0	0	NR	NR	NR	0
AIRS	0.001		0	NR	NR	NR	NR	0
COAL ASH	0.500		0	0	0	NR	NR	0
DRYCLEANERS	0.250		0	0	NR	NR	NR	0
Financial Assurance	0.001		0	NR	NR	NR	NR	0
NPDES	0.001		0	NR	NR	NR	NR	0
TIER 2	0.001		0	NR	NR	NR	NR	0
UIC	0.001		0	NR	NR	NR	NR	0
MINES MRDS	0.001		0	NR	NR	NR	NR	0

### EDR HIGH RISK HISTORICAL RECORDS

#### ***EDR Exclusive Records***

EDR MGP	1.000		0	0	0	0	NR	0
EDR Hist Auto	0.125		2	NR	NR	NR	NR	2

## MAP FINDINGS SUMMARY

Database	Search Distance (Miles)	Target Property	< 1/8	1/8 - 1/4	1/4 - 1/2	1/2 - 1	> 1	Total Plotted
EDR Hist Cleaner	0.125		0	NR	NR	NR	NR	0
<b><u>EDR RECOVERED GOVERNMENT ARCHIVES</u></b>								
<b><i>Exclusive Recovered Govt. Archives</i></b>								
RGA HWS	0.001		0	NR	NR	NR	NR	0
RGA LF	0.001		0	NR	NR	NR	NR	0
RGA LUST	0.001		0	NR	NR	NR	NR	0
- Totals --		0	5	4	3	0	0	12

**NOTES:**

TP = Target Property

NR = Not Requested at this Search Distance

Sites may be listed in more than one database

Map ID  
Direction  
Distance  
Elevation

MAP FINDINGS

Site

Database(s)

EDR ID Number  
EPA ID Number

**A1**            **MOUNTAIN EXPRESS #22**  
**ESE**            **169 MIZE RD**  
**< 1/8**          **TOCCOA, GA 30577**  
**0.041 mi.**  
**215 ft.**        **Site 1 of 5 in cluster A**

**UST**    **1006794189**  
**FINDS**    **N/A**  
**Financial Assurance**

**Relative:**  
**Higher**  
**Actual:**  
**1012 ft.**

**UST:**  
Name: MOUNTAIN EXPRESS #22  
Address: 169 MIZE RD  
City,State,Zip: TOCCOA, GA  
  
Contact:  
LEMIR ID: 159579  
Facility ID: 9127027  
Facility Status: Active  
Location Status: Active  
Contact First Name: Lamar  
Contact Last Name: Frady  
Contact Email: lamar@mtnexpressoil.com  
Company Name: Mountain Express Oil Company  
Mailing Address: 5333 Bells Ferry Road  
Mailing City: Acworth  
Mailing State: GA  
Mailing Zip: 30102  
Start Date: 2018-07-24 15:43:07  
End Date: Not reported  
Contact Telephone: 404 3947350

LEMIR ID: 159579  
Facility ID: 9127027  
Facility Status: Active  
Location Status: Active  
Contact First Name: Lamar  
Contact Last Name: Frady  
Contact Email: dwood61@gmail.com  
Company Name: Mountain Express Oil Company  
Mailing Address: 5333 Bells Ferry Rd. Ste. 201  
Mailing City: Acworth  
Mailing State: GA  
Mailing Zip: 30102  
Start Date: Not reported  
End Date: Not reported  
Contact Telephone: 404 3947350

**Tank Info:**  
Tankid: 1  
Name: MOUNTAIN EXPRESS #22  
Address: 169 MIZE RD  
Tank Status: Temporarily out of use  
City: TOCCOA  
Tank Material: Steel-Imprinted Current  
Pipe Type: Pressurized  
Overfill Type: Flapper Valve  
Install Date: 02/01/1998  
Facility ID: 9127027  
Status Date: Not reported  
Product: Gas (Historical Use)  
Pipe Material: Double-Walled Fiberglass  
Overfill Protection: FALSE

Map ID  
Direction  
Distance  
Elevation

MAP FINDINGS

Site

Database(s)

EDR ID Number  
EPA ID Number

**MOUNTAIN EXPRESS #22 (Continued)**

**1006794189**

Overfill Installed: 02/01/1998  
Tank Exempt From Spill: FALSE  
Date Spill Device Installed: 02/01/1998  
  
Tankid: 2  
Name: MOUNTAIN EXPRESS #22  
Address: 169 MIZE RD  
Tank Status: Temporarily out of use  
City: TOCCOA  
Tank Material: Steel-Impressed Current  
Pipe Type: Pressurized  
Overfill Type: Flapper Valve  
Install Date: 02/01/1998  
Facility ID: 9127027  
Status Date: Not reported  
Product: Gas (Historical Use)  
Pipe Material: Double-Walled Fiberglass  
Overfill Protection: FALSE  
Overfill Installed: 02/01/1998  
Tank Exempt From Spill: FALSE  
Date Spill Device Installed: 02/01/1998

Tankid: 3  
Name: MOUNTAIN EXPRESS #22  
Address: 169 MIZE RD  
Tank Status: Temporarily out of use  
City: TOCCOA  
Tank Material: Steel-Impressed Current  
Pipe Type: Pressurized  
Overfill Type: Not reported  
Install Date: 02/01/1998  
Facility ID: 9127027  
Status Date: Not reported  
Product: Gas (Historical Use)  
Pipe Material: Cathodically Protected  
Overfill Protection: FALSE  
Overfill Installed: 02/01/1998  
Tank Exempt From Spill: FALSE  
Date Spill Device Installed: 02/01/1998

**FINDS:**

Registry ID: 110013636440

Click Here:

**Environmental Interest/Information System:**

GEIMS (Geographic Environmental Information Management System) provides the EPA and Public a single point of access to core data for all facilities and sites regulated or monitored by the EPA and a single system for the reporting of all environmental data.

[Click this hyperlink](#) while viewing on your computer to access additional FINDS: detail in the EDR Site Report.

**GA Financial Assurance 1:**

Name: MOUNTAIN EXPRESS #22  
Address: 169 MIZE RD

Map ID  
Direction  
Distance  
Elevation

MAP FINDINGS

Site

Database(s)

EDR ID Number  
EPA ID Number

**MOUNTAIN EXPRESS #22 (Continued)**

**1006794189**

City,State,Zip: TOCCOA, GA 30577  
Region: 1  
Facility ID: 9127027  
Financial Responsibility: Insurance  
Location Start Date: 08/01/2002  
Location End Date: Not reported  
Location Status: Active  
Location Type: Other  
Facility Status: INACTIVE

**A2**  
**ESE**  
**< 1/8**  
**0.041 mi.**  
**215 ft.**

**MR DS QUICK SHOP**  
**169 MIZE RD**  
**TOCCOA, GA 30577**  
**Site 2 of 5 in cluster A**

**EDR Hist Auto** **1021151481**  
**N/A**

**Relative:**  
**Higher**

EDR Hist Auto

**Actual:**  
**1012 ft.**

Year:	Name:	Type:
1996	MR DS QUICK SHOP	Convenience Stores
1997	MR DS QUICK SHOP	Convenience Stores
1998	MR DS QUICK SHOP	Convenience Stores
1999	MR DS QUICK SHOP	Convenience Stores
2000	MR DS QUICK SHOP	Convenience Stores
2001	MR DS QUICK SHOP	Convenience Stores
2003	MOUNTAIN EXPRESS OIL CO 22	Gasoline Service Stations
2004	MOUNTAIN EXPRESS OIL CO 22	Gasoline Service Stations
2005	MOUNTAIN EXPRESS OIL CO 22	Gasoline Service Stations

**A3**  
**ESE**  
**< 1/8**  
**0.065 mi.**  
**342 ft.**

**MACS AUTO REPAIR**  
**190 MIZE RD**  
**TOCCOA, GA 30577**  
**Site 3 of 5 in cluster A**

**LUST** **1006793271**  
**FINDS** **N/A**

**Relative:**  
**Higher**

LUST:

**Actual:**  
**1005 ft.**

Name:	MACS AUTO REPAIR
Address:	190 MIZE RD
City,State,Zip:	TOCCOA, GA 30577
Facility ID:	01270099
Leak ID:	Not reported
Description:	Not reported
Cleanup Status:	NFA - No Further Action
Date Received:	01/20/2010
Project Officer:	Ron Wallace
Project Name:	UST - 1 - MACS AUTO REPAIR
Site Code Description:	Owner/Operator funded site
No Further Action Date:	02/18/2010

FINDS:

Registry ID: 110013627192

Click Here:

Environmental Interest/Information System:

GEIMS (Geographic Environmental Information Management System)

Map ID  
 Direction  
 Distance  
 Elevation

MAP FINDINGS

Site

Database(s)

EDR ID Number  
 EPA ID Number

**MACS AUTO REPAIR (Continued)**

**1006793271**

provides the EPA and Public a single point of access to core data for all facilities and sites regulated or monitored by the EPA and a single system for the reporting of all environmental data.

[Click this hyperlink](#) while viewing on your computer to access additional FINDS: detail in the EDR Site Report.

**A4**  
**ESE**  
**< 1/8**  
**0.065 mi.**  
**342 ft.**

**MIKES SERVICE CENTER**  
**190 MIZE ROAD**  
**TOCCOA, GA 30577**

**EDR Hist Auto 1020384272**  
**N/A**

**Site 4 of 5 in cluster A**

**Relative:**  
**Higher**

EDR Hist Auto

**Actual:**  
**1005 ft.**

Year:	Name:	Type:
1973	MIKES SERVICE CENTER	Gasoline Service Stations
1974	MIKES SERVICE CENTER	Gasoline Service Stations
1975	MIKES SERVICE CENTER	Gasoline Service Stations
1976	MIKES SERVICE CENTER	Gasoline Service Stations
1977	MIKES SERVICE CENTER	Gasoline Service Stations
1978	MIKES SERVICE CENTER	Gasoline Service Stations
1979	MIKES SERVICE CENTER	Gasoline Service Stations
1980	MIKES SERVICE CENTER	Gasoline Service Stations
1982	MIKES SERVICE CENTER	Gasoline Service Stations
1983	MIKES SERVICE CENTER	Gasoline Service Stations
1985	MIKES SERVICE CENTER	Gasoline Service Stations
1986	FRANKLIN SERVICE CENTER	Grocery Stores
1987	FRANKLIN SERVICE CENTER	Grocery Stores
1988	FRANKLIN SERVICE CENTER	Grocery Stores
1989	FRANKLIN SERVICE CENTER	Convenience Stores
1990	FRANKLIN SERVICE CENTER	Convenience Stores
1991	FRANKLIN SERVICE CENTER	Convenience Stores
1992	FRANKLIN SERVICE CENTER	Convenience Stores
1993	CASEYS PRO TIRE	Auto And Home Supply Stores, NEC
1993	FRANKLIN SERVICE CENTER	Convenience Stores
1994	CASEYS PRO TIRE	Auto And Home Supply Stores, NEC
1996	MACS AUTO REPAIR SERVICE INC	General Automotive Repair Shops
1997	MACS AUTO REPAIR SERVICE INC	General Automotive Repair Shops
1998	MACS AUTO REPAIR SERVICE INC	General Automotive Repair Shops
1999	MACS AUTO REPAIR SERVICE INC	General Automotive Repair Shops
2000	MACS AUTO REPAIR SERVICE	General Automotive Repair Shops
2001	MACS AUTO REPAIR SERVICE INC	General Automotive Repair Shops
2002	MACS AUTO REPAIR SERVICE INC	General Automotive Repair Shops
2003	MACS AUTO REPAIR SERVICE INC	General Automotive Repair Shops
2004	MACS AUTO REPAIR SERVICE INC	General Automotive Repair Shops
2005	MACS AUTO REPAIR SERVICE INC	General Automotive Repair Shops
2006	MACS AUTO REPAIR SERVICE INC	General Automotive Repair Shops
2007	MACS AUTO REPAIR SERVICE INC	General Automotive Repair Shops

Map ID  
Direction  
Distance  
Elevation

MAP FINDINGS

Site

Database(s)

EDR ID Number  
EPA ID Number

A5  
ESE  
< 1/8  
0.065 mi.  
342 ft.

MACS AUTO REPAIR  
190 MIZE RD  
TOCCOA, GA  
Site 5 of 5 in cluster A

UST U004282127  
Financial Assurance N/A

Relative:  
Higher  
Actual:  
1005 ft.

UST:  
Name: MACS AUTO REPAIR  
Address: 190 MIZE RD  
City,State,Zip: TOCCOA, GA

Tank Info:  
Tankid: 1  
Name: MACS AUTO REPAIR  
Address: 190 MIZE RD  
Tank Status: Removed from Ground  
City: TOCCOA  
Tank Material: Bare Steel  
Pipe Type: Not reported  
Overfill Type: Not reported  
Install Date: 01/03/1977  
Facility ID: 1270099  
Status Date: Not reported  
Product: Gas (Historical Use)  
Pipe Material: Galvanized Steel  
Overfill Protection: Not reported  
Overfill Installed: Not reported  
Tank Exempt From Spill: Not reported  
Date Spill Device Installed: Not reported

Tankid: 2  
Name: MACS AUTO REPAIR  
Address: 190 MIZE RD  
Tank Status: Removed from Ground  
City: TOCCOA  
Tank Material: Bare Steel  
Pipe Type: Not reported  
Overfill Type: Not reported  
Install Date: 01/03/1977  
Facility ID: 1270099  
Status Date: Not reported  
Product: Gas (Historical Use)  
Pipe Material: Galvanized Steel  
Overfill Protection: Not reported  
Overfill Installed: Not reported  
Tank Exempt From Spill: Not reported  
Date Spill Device Installed: Not reported

Tankid: 3  
Name: MACS AUTO REPAIR  
Address: 190 MIZE RD  
Tank Status: Removed from Ground  
City: TOCCOA  
Tank Material: Bare Steel  
Pipe Type: Not reported  
Overfill Type: Not reported  
Install Date: 01/03/1977  
Facility ID: 1270099  
Status Date: Not reported  
Product: Gas (Historical Use)

Map ID  
Direction  
Distance  
Elevation

MAP FINDINGS

Site

Database(s)

EDR ID Number  
EPA ID Number

**MACS AUTO REPAIR (Continued)**

**U004282127**

Pipe Material: Galvanized Steel  
Overfill Protection: Not reported  
Overfill Installed: Not reported  
Tank Exempt From Spill: Not reported  
Date Spill Device Installed: Not reported

Tankid: 4  
Name: MACS AUTO REPAIR  
Address: 190 MIZE RD  
Tank Status: Removed from Ground  
City: TOCCOA  
Tank Material: Bare Steel  
Pipe Type: Not reported  
Overfill Type: Not reported  
Install Date: 01/03/1977  
Facility ID: 1270099  
Status Date: Not reported  
Product: Diesel  
Pipe Material: Galvanized Steel  
Overfill Protection: Not reported  
Overfill Installed: Not reported  
Tank Exempt From Spill: Not reported  
Date Spill Device Installed: Not reported

**GA Financial Assurance 1:**

Name: MACS AUTO REPAIR  
Address: 190 MIZE RD  
City,State,Zip: TOCCOA, GA 30577  
Region: 1  
Facility ID: 1270099  
Financial Responsibility: Not reported  
Location Start Date: 01/01/1987  
Location End Date: 01/20/2010  
Location Status: Close  
Location Type: Gas Station  
Facility Status: INACTIVE

**B6**  
**North**  
**1/8-1/4**  
**0.158 mi.**  
**833 ft.**

**RED HILL MECHANICAL INS**  
**820 BROAD ST**  
**TOCCOA, GA**  
**Site 1 of 2 in cluster B**

**UST 1006793032**  
**Financial Assurance N/A**

**Relative:**  
**Higher**  
**Actual:**  
**1026 ft.**

UST:  
Name: RED HILL MECHANICAL INS  
Address: 820 BROAD ST  
City,State,Zip: TOCCOA, GA

Tank Info:  
Tankid: 1  
Name: RED HILL MECHANICAL INS  
Address: 820 BROAD ST  
Tank Status: Removed from Ground  
City: TOCCOA  
Tank Material: Marked Unknown  
Pipe Type: Not reported  
Overfill Type: Not reported

Map ID  
 Direction  
 Distance  
 Elevation

MAP FINDINGS

Site

Database(s)

EDR ID Number  
 EPA ID Number

**RED HILL MECHANICAL INS (Continued)**

**1006793032**

Install Date: 04/15/1985  
 Facility ID: 1270012  
 Status Date: Not reported  
 Product: Diesel  
 Pipe Material: Unknown  
 Overfill Protection: Not reported  
 Overfill Installed: Not reported  
 Tank Exempt From Spill: Not reported  
 Date Spill Device Installed: Not reported

GA Financial Assurance 1:

Name: RED HILL MECHANICAL INS  
 Address: 820 BROAD ST  
 City,State,Zip: TOCCOA, GA 30577  
 Region: 1  
 Facility ID: 1270012  
 Financial Responsibility: Not reported  
 Location Start Date: 04/15/1986  
 Location End Date: 05/01/2001  
 Location Status: Close  
 Location Type: Truck/Transport  
 Facility Status: INACTIVE

**7**  
**NNW**  
**1/8-1/4**  
**0.166 mi.**  
**879 ft.**

**BODE COMPONENTS INC**  
**345 ELBERTON STREET**  
**TOCCOA, GA 30577**

**RCRA NonGen / NLR**  
**FINDS**  
**ECHO**

**1000860285**  
**GAD984321240**

**Relative:**  
**Higher**  
**Actual:**  
**1031 ft.**

RCRA NonGen / NLR:  
 Date Form Received by Agency: 20010718  
 Handler Name: BODE COMPONENTS INC  
 Handler Address: 345 ELBERTON STREET  
 Handler City,State,Zip: TOCCOA, GA 30577  
 EPA ID: GAD984321240  
 Contact Name: JOY SEWELL  
 Contact Address: 345 ELBERTON STREET  
 Contact City,State,Zip: TOCCOA, GA 30577  
 Contact Telephone: 706-886-2888  
 Contact Fax: Not reported  
 Contact Email: Not reported  
 Contact Title: Not reported  
 EPA Region: 04  
 Land Type: Private  
 Federal Waste Generator Description: Not a generator, verified  
 Non-Notifier: Not reported  
 Biennial Report Cycle: Not reported  
 Accessibility: Not reported  
 Active Site Indicator: Not reported  
 State District Owner: Not reported  
 State District: Not reported  
 Mailing Address: ELBERTON STREET  
 Mailing City,State,Zip: TOCCOA, GA 30577  
 Owner Name: JOY HADLER  
 Owner Type: Private  
 Operator Name: Not reported

Map ID  
 Direction  
 Distance  
 Elevation

MAP FINDINGS

Site

Database(s)

EDR ID Number  
 EPA ID Number

**BODE COMPONENTS INC (Continued)**

**1000860285**

Operator Type:	Not reported
Short-Term Generator Activity:	No
Importer Activity:	No
Mixed Waste Generator:	No
Transporter Activity:	No
Transfer Facility Activity:	No
Recycler Activity with Storage:	No
Small Quantity On-Site Burner Exemption:	No
Smelting Melting and Refining Furnace Exemption:	No
Underground Injection Control:	No
Off-Site Waste Receipt:	No
Universal Waste Indicator:	No
Universal Waste Destination Facility:	No
Federal Universal Waste:	No
Active Site Fed-Reg Treatment Storage and Disposal Facility:	Not reported
Active Site Converter Treatment storage and Disposal Facility:	Not reported
Active Site State-Reg Treatment Storage and Disposal Facility:	Not reported
Active Site State-Reg Handler:	---
Federal Facility Indicator:	Not reported
Hazardous Secondary Material Indicator:	NN
Sub-Part K Indicator:	Not reported
Commercial TSD Indicator:	No
Treatment Storage and Disposal Type:	Not reported
2018 GPRA Permit Baseline:	Not on the Baseline
2018 GPRA Renewals Baseline:	Not on the Baseline
Permit Renewals Workload Universe:	Not reported
Permit Workload Universe:	Not reported
Permit Progress Universe:	Not reported
Post-Closure Workload Universe:	Not reported
Closure Workload Universe:	Not reported
202 GPRA Corrective Action Baseline:	No
Corrective Action Workload Universe:	No
Subject to Corrective Action Universe:	No
Non-TSDFs Where RCRA CA has Been Imposed Universe:	No
TSDFs Potentially Subject to CA Under 3004 (u)/(v) Universe:	No
TSDFs Only Subject to CA under Discretionary Auth Universe:	No
Corrective Action Priority Ranking:	No NCAPS ranking
Environmental Control Indicator:	No
Institutional Control Indicator:	No
Human Exposure Controls Indicator:	N/A
Groundwater Controls Indicator:	N/A
Operating TSDF Universe:	Not reported
Full Enforcement Universe:	Not reported
Significant Non-Complier Universe:	No
Unaddressed Significant Non-Complier Universe:	No
Addressed Significant Non-Complier Universe:	No
Significant Non-Complier With a Compliance Schedule Universe:	No
Financial Assurance Required:	Not reported
Handler Date of Last Change:	20010723
Recognized Trader-Importer:	No
Recognized Trader-Exporter:	No
Importer of Spent Lead Acid Batteries:	No
Exporter of Spent Lead Acid Batteries:	No
Recycler Activity Without Storage:	Not reported
Manifest Broker:	Not reported
Sub-Part P Indicator:	No

Map ID  
Direction  
Distance  
Elevation

MAP FINDINGS

Site

Database(s)

EDR ID Number  
EPA ID Number

**BODE COMPONENTS INC (Continued)**

**1000860285**

Hazardous Waste Summary:

Waste Code: D001  
Waste Description: IGNITABLE WASTE  
  
Waste Code: D018  
Waste Description: BENZENE  
  
Waste Code: D039  
Waste Description: TETRACHLOROETHYLENE

Handler - Owner Operator:

Owner/Operator Indicator: Owner  
Owner/Operator Name: JOY HADLER  
Legal Status: Private  
Date Became Current: Not reported  
Date Ended Current: Not reported  
Owner/Operator Address: 345 ELBERTON ST  
Owner/Operator City,State,Zip: TOCCOA, GA 30577  
Owner/Operator Telephone: 706-886-2888  
Owner/Operator Telephone Ext: Not reported  
Owner/Operator Fax: Not reported  
Owner/Operator Email: Not reported

Historic Generators:

Receive Date: 19930511  
Handler Name: BODE COMPONENTS INC  
Federal Waste Generator Description: Small Quantity Generator  
State District Owner: Not reported  
Large Quantity Handler of Universal Waste: No  
Recognized Trader Importer: No  
Recognized Trader Exporter: No  
Spent Lead Acid Battery Importer: No  
Spent Lead Acid Battery Exporter: No  
Current Record: No  
Non Storage Recycler Activity: Not reported  
Electronic Manifest Broker: Not reported

Receive Date: 20010718  
Handler Name: BODE COMPONENTS INC  
Federal Waste Generator Description: Not a generator, verified  
State District Owner: Not reported  
Large Quantity Handler of Universal Waste: No  
Recognized Trader Importer: No  
Recognized Trader Exporter: No  
Spent Lead Acid Battery Importer: No  
Spent Lead Acid Battery Exporter: No  
Current Record: Yes  
Non Storage Recycler Activity: Not reported  
Electronic Manifest Broker: Not reported

List of NAICS Codes and Descriptions:

NAICS Codes: No NAICS Codes Found

Facility Has Received Notices of Violation:

Found Violation: No

Map ID  
Direction  
Distance  
Elevation

MAP FINDINGS

Site

Database(s)

EDR ID Number  
EPA ID Number

**BODE COMPONENTS INC (Continued)**

1000860285

Agency Which Determined Violation: Not reported  
Violation Short Description: Not reported  
Date Violation was Determined: Not reported  
Actual Return to Compliance Date: Not reported  
Return to Compliance Qualifier: Not reported  
Violation Responsible Agency: Not reported  
Scheduled Compliance Date: Not reported  
Enforcement Identifier: Not reported  
Date of Enforcement Action: Not reported  
Enforcement Responsible Agency: Not reported  
Enforcement Docket Number: Not reported  
Enforcement Attorney: Not reported  
Corrective Action Component: Not reported  
Appeal Initiated Date: Not reported  
Appeal Resolution Date: Not reported  
Disposition Status Date: Not reported  
Disposition Status: Not reported  
Disposition Status Description: Not reported  
Consent/Final Order Sequence Number: Not reported  
Consent/Final Order Respondent Name: Not reported  
Consent/Final Order Lead Agency: Not reported  
Enforcement Type: Not reported  
Enforcement Responsible Person: Not reported  
Enforcement Responsible Sub-Organization: Not reported  
SEP Sequence Number: Not reported  
SEP Expenditure Amount: Not reported  
SEP Scheduled Completion Date: Not reported  
SEP Actual Date: Not reported  
SEP Defaulted Date: Not reported  
SEP Type: Not reported  
SEP Type Description: Not reported  
Proposed Amount: Not reported  
Final Monetary Amount: Not reported  
Paid Amount: Not reported  
Final Count: Not reported  
Final Amount: Not reported

Evaluation Action Summary:

Evaluation Date: 20010620  
Evaluation Responsible Agency: State  
Found Violation: No  
Evaluation Type Description: COMPLIANCE EVALUATION INSPECTION ON-SITE  
Evaluation Responsible Person Identifier: GAMLT  
Evaluation Responsible Sub-Organization: GC  
Actual Return to Compliance Date: Not reported  
Scheduled Compliance Date: Not reported  
Date of Request: Not reported  
Date Response Received: Not reported  
Request Agency: Not reported  
Former Citation: Not reported

FINDS:

Registry ID: 110005705460

Map ID  
 Direction  
 Distance  
 Elevation

MAP FINDINGS

Site

Database(s)

EDR ID Number  
 EPA ID Number

**BODE COMPONENTS INC (Continued)**

**1000860285**

Click Here:

Environmental Interest/Information System:

RCRAInfo is a national information system that supports the Resource Conservation and Recovery Act (RCRA) program through the tracking of events and activities related to facilities that generate, transport, and treat, store, or dispose of hazardous waste. RCRAInfo allows RCRA program staff to track the notification, permit, compliance, and corrective action activities required under RCRA.

[Click this hyperlink](#) while viewing on your computer to access additional FINDS: detail in the EDR Site Report.

ECHO:

Envid: 1000860285  
 Registry ID: 110005705460  
 DFR URL: <http://echo.epa.gov/detailed-facility-report?fid=110005705460>  
 Name: BODE COMPONENTS INC  
 Address: 345 ELBERTON STREET  
 City,State,Zip: TOCCOA, GA 30577

**B8**  
**NNW**  
**1/8-1/4**  
**0.173 mi.**  
**913 ft.**

**TROGDON FURNITURE CO**  
**348 ELBERTON ST**  
**TOCCOA, GA 30577**  
**Site 2 of 2 in cluster B**

**RCRA NonGen / NLR**  
**US AIRS**  
**FINDS**  
**ECHO**  
**AIRS**

**1000233145**  
**GAD003266731**

**Relative:**  
**Higher**  
**Actual:**  
**1032 ft.**

RCRA NonGen / NLR:  
 Date Form Received by Agency: 19801119  
 Handler Name: TROGDON FURNITURE CO  
 Handler Address: 348 ELBERTON ST  
 Handler City,State,Zip: TOCCOA, GA 30577  
 EPA ID: GAD003266731  
 Contact Name: GEORGE POOLE  
 Contact Address: 348 ELBERTON ST  
 Contact City,State,Zip: TOCCOA, GA 30577  
 Contact Telephone: 404-886-9260  
 Contact Fax: Not reported  
 Contact Email: Not reported  
 Contact Title: Not reported  
 EPA Region: 04  
 Land Type: Not reported  
 Federal Waste Generator Description: Not a generator, verified  
 Non-Notifier: Not reported  
 Biennial Report Cycle: Not reported  
 Accessibility: Not reported  
 Active Site Indicator: Not reported  
 State District Owner: Not reported  
 State District: Not reported  
 Mailing Address: ELBERTON ST  
 Mailing City,State,Zip: TOCCOA, GA 30577  
 Owner Name: XXX  
 Owner Type: Private  
 Operator Name: OPERNAME  
 Operator Type: Private  
 Short-Term Generator Activity: No  
 Importer Activity: No  
 Mixed Waste Generator: No

Map ID  
 Direction  
 Distance  
 Elevation

MAP FINDINGS

Site

Database(s)

EDR ID Number  
 EPA ID Number

**TROGDON FURNITURE CO (Continued)**

**1000233145**

Transporter Activity:	No
Transfer Facility Activity:	No
Recycler Activity with Storage:	No
Small Quantity On-Site Burner Exemption:	No
Smelting Melting and Refining Furnace Exemption:	No
Underground Injection Control:	No
Off-Site Waste Receipt:	No
Universal Waste Indicator:	No
Universal Waste Destination Facility:	No
Federal Universal Waste:	No
Active Site Fed-Reg Treatment Storage and Disposal Facility:	Not reported
Active Site Converter Treatment storage and Disposal Facility:	Not reported
Active Site State-Reg Treatment Storage and Disposal Facility:	Not reported
Active Site State-Reg Handler:	---
Federal Facility Indicator:	Not reported
Hazardous Secondary Material Indicator:	NN
Sub-Part K Indicator:	Not reported
Commercial TSD Indicator:	No
Treatment Storage and Disposal Type:	Not reported
2018 GPRA Permit Baseline:	Not on the Baseline
2018 GPRA Renewals Baseline:	Not on the Baseline
Permit Renewals Workload Universe:	Not reported
Permit Workload Universe:	Not reported
Permit Progress Universe:	Not reported
Post-Closure Workload Universe:	Not reported
Closure Workload Universe:	Not reported
202 GPRA Corrective Action Baseline:	No
Corrective Action Workload Universe:	No
Subject to Corrective Action Universe:	No
Non-TSDs Where RCRA CA has Been Imposed Universe:	No
TSDs Potentially Subject to CA Under 3004 (u)/(v) Universe:	No
TSDs Only Subject to CA under Discretionary Auth Universe:	No
Corrective Action Priority Ranking:	No NCAPS ranking
Environmental Control Indicator:	No
Institutional Control Indicator:	No
Human Exposure Controls Indicator:	N/A
Groundwater Controls Indicator:	N/A
Operating TSDF Universe:	Not reported
Full Enforcement Universe:	Not reported
Significant Non-Complier Universe:	No
Unaddressed Significant Non-Complier Universe:	No
Addressed Significant Non-Complier Universe:	No
Significant Non-Complier With a Compliance Schedule Universe:	No
Financial Assurance Required:	Not reported
Handler Date of Last Change:	20000902
Recognized Trader-Importer:	No
Recognized Trader-Exporter:	No
Importer of Spent Lead Acid Batteries:	No
Exporter of Spent Lead Acid Batteries:	No
Recycler Activity Without Storage:	Not reported
Manifest Broker:	Not reported
Sub-Part P Indicator:	No

Handler - Owner Operator:

Owner/Operator Indicator:

Owner/Operator Name:

Operator

OPERNAME

Map ID  
Direction  
Distance  
Elevation

MAP FINDINGS

Site

Database(s)

EDR ID Number  
EPA ID Number

**TROGDON FURNITURE CO (Continued)**

**1000233145**

Legal Status:	Private
Date Became Current:	Not reported
Date Ended Current:	Not reported
Owner/Operator Address:	OPERSTREET
Owner/Operator City,State,Zip:	OPERCITY, WY 99999
Owner/Operator Telephone:	404-555-1212
Owner/Operator Telephone Ext:	Not reported
Owner/Operator Fax:	Not reported
Owner/Operator Email:	Not reported
Owner/Operator Indicator:	Owner
Owner/Operator Name:	XXX
Legal Status:	Private
Date Became Current:	Not reported
Date Ended Current:	Not reported
Owner/Operator Address:	OWNERSTREET
Owner/Operator City,State,Zip:	OWNERCITY, WY 99999
Owner/Operator Telephone:	404-555-1212
Owner/Operator Telephone Ext:	Not reported
Owner/Operator Fax:	Not reported
Owner/Operator Email:	Not reported

Historic Generators:

Receive Date:	19801119
Handler Name:	TROGDON FURNITURE CO
Federal Waste Generator Description:	Not a generator, verified
State District Owner:	Not reported
Large Quantity Handler of Universal Waste:	No
Recognized Trader Importer:	No
Recognized Trader Exporter:	No
Spent Lead Acid Battery Importer:	No
Spent Lead Acid Battery Exporter:	No
Current Record:	Yes
Non Storage Recycler Activity:	Not reported
Electronic Manifest Broker:	Not reported

List of NAICS Codes and Descriptions:

NAICS Codes:	No NAICS Codes Found
--------------	----------------------

Facility Has Received Notices of Violations:

Violations:	No Violations Found
-------------	---------------------

Evaluation Action Summary:

Evaluations:	No Evaluations Found
--------------	----------------------

US AIRS MINOR:

Envid:	1000233145
Region Code:	04
Programmatic ID:	AIR GA0000001325700010
Facility Registry ID:	110001423969
D and B Number:	Not reported
Primary SIC Code:	2511
NAICS Code:	999999
Default Air Classification Code:	MIN

Map ID  
Direction  
Distance  
Elevation

MAP FINDINGS

Site

Database(s)

EDR ID Number  
EPA ID Number

**TROGDON FURNITURE CO (Continued)**

**1000233145**

Facility Type of Ownership Code: Not reported  
Air CMS Category Code: Not reported  
HPV Status: Not reported

**FINDS:**

Registry ID: 110001423969

Click Here:

**Environmental Interest/Information System:**

AFS (Aerometric Information Retrieval System (AIRS) Facility Subsystem) replaces the former Compliance Data System (CDS), the National Emission Data System (NEDS), and the Storage and Retrieval of Aerometric Data (SAROAD). AIRS is the national repository for information concerning airborne pollution in the United States. AFS is used to track emissions and compliance data from industrial plants. AFS data are utilized by states to prepare State Implementation Plans to comply with regulatory programs and by EPA as an input for the estimation of total national emissions. AFS is undergoing a major redesign to support facility operating permits required under Title V of the Clean Air Act.

RCRAInfo is a national information system that supports the Resource Conservation and Recovery Act (RCRA) program through the tracking of events and activities related to facilities that generate, transport, and treat, store, or dispose of hazardous waste. RCRAInfo allows RCRA program staff to track the notification, permit, compliance, and corrective action activities required under RCRA.

AIR MINOR

[Click this hyperlink](#) while viewing on your computer to access additional FINDS: detail in the EDR Site Report.

**ECHO:**

Envid: 1000233145  
Registry ID: 110001423969  
DFR URL: <http://echo.epa.gov/detailed-facility-report?fid=110001423969>  
Name: TROGDON FURNITURE CO  
Address: 348 ELBERTON ST  
City,State,Zip: TOCCOA, GA 30577

**AIRS:**

Name: TROGDON FURNITURE CO  
Address: 348 ELBERTON ST  
City,State,Zip: TOCCOA, GA 30577  
Record Type: Not reported  
State County FIPS: Not reported  
State Facility Id: 325700010  
Facility Registry Id: Not reported  
Facility Category: Not reported  
Oris Facility code: Not reported  
SIC Primary: Not reported  
NAICS Primary: Not reported  
Dun&Bradstreet Number: Not reported  
Tri Id number: Not reported  
NTI Site id: Not reported  
Facility County: Not reported  
Site Description: Not reported

Map ID  
Direction  
Distance  
Elevation

MAP FINDINGS

Site

Database(s)

EDR ID Number  
EPA ID Number

**TROGDON FURNITURE CO (Continued)**

**1000233145**

Submittal Flag:	Not reported
Tribal Code:	Not reported
AIRS Number:	041325700010
Operational Status:	O
SIC Code:	2511
Contact Name:	N/A N/A
Contact Company:	N/A
Contact Telephone:	N/A
Contact Telephone 2:	N/A
Contact Fax:	N/A
Contact Email:	N/A
Contact Address:	N/A
Contact Address 2:	N/A
Contact City,St,Zip:	N/A, GA 00000
Year:	06
Classification:	Not reported
Contact Type:	Not reported
Permit Number:	Not reported
Issued Date:	Not reported
Latitude:	000000
Longitude:	000000
Control Device Information:	
Year:	Not reported
Record Type:	Not reported
State County Fips:	Not reported
State Facility Identifier:	Not reported
Emission Unit ID:	Not reported
Process ID:	Not reported
Pollutant Code:	Not reported
Primary Pct control Efficiency:	Not reported
Pct Capture Efficiency:	Not reported
Total Capture Control Efficiency:	Not reported
Primary Device Type Code:	Not reported
Secondary Device Type Code:	Not reported
Control System Description:	Not reported
Third Control Device Type Code:	Not reported
Fourth Control Device Type Code:	Not reported
Submittal Flag:	Not reported
Tribal Code:	Not reported
Airs Emissions:	
Year:	Not reported
Record Type:	Not reported
State County Fips:	Not reported
State Facility Identifier:	Not reported
Emission Unit ID:	Not reported
Process Id:	Not reported
Pollutant Code:	Not reported
Emission Release Point ID:	Not reported
Start Date:	Not reported
End Date:	Not reported
Start Time:	Not reported
End Time:	Not reported
Emission Numeric Value:	Not reported
Emission Unti Numerator:	Not reported
Emission Type:	Not reported

Map ID  
Direction  
Distance  
Elevation

MAP FINDINGS

Site

Database(s)

EDR ID Number  
EPA ID Number

**TROGDON FURNITURE CO (Continued)**

**1000233145**

Em Reliability Indicator:	Not reported
Factor Numeric Value:	Not reported
Factor Unit Numerator:	Not reported
Factor Unit Denominator:	Not reported
Material:	Not reported
Material Io:	Not reported
Emission Calculation Method Code:	Not reported
Ef Reliability Indicator:	Not reported
Rule Effectiveness:	Not reported
Rule Effectiveness Method:	Not reported
Hap Emissions Performance Level:	Not reported
Control Status:	Not reported
Emission Data Level:	Not reported
Submittal Flag:	Not reported
Tribal Code:	Not reported
Airs EP:	
Year:	Not reported
Record Type:	Not reported
State County Fips:	Not reported
State Facility Identifier:	Not reported
Emission Unit ID:	Not reported
Emission Release Point ID:	Not reported
Process ID:	Not reported
Scn Number:	Not reported
Process Mact Code:	Not reported
Emission Process Description:	Not reported
Winter Throughput Pct:	Not reported
Spring Throughput Pct:	Not reported
Summer Throughput Pct:	Not reported
Fall Throughput Pct:	Not reported
Annual Average Days Per Week:	Not reported
Annual Average Weeks Per Year:	Not reported
Annual Average Hours Per Day:	Not reported
Annual Average Hours Per Year:	Not reported
Heat Content:	Not reported
Sulfur Content:	Not reported
Ash Content:	Not reported
Process Mact compliance Status:	Not reported
Submittal Flag:	Not reported
Tribal Code:	Not reported
Emission Release Points:	
Year:	Not reported
Record Type:	Not reported
State County Fips:	Not reported
State Facility Identifier:	Not reported
Emission Release Point ID:	Not reported
Emission Release Point Type:	Not reported
Stack Height:	Not reported
Stack Diameter:	Not reported
Stack Fenceline Distance:	Not reported
Exit Gas Temperature:	Not reported
Exit Gas Velocity:	Not reported
Exit Gas Flowrate:	Not reported
X Coordinate:	Not reported

Map ID  
Direction  
Distance  
Elevation

MAP FINDINGS

Site

Database(s)

EDR ID Number  
EPA ID Number

**TROGDON FURNITURE CO (Continued)**

**1000233145**

Y Coordinate:	Not reported
Utm Zone:	Not reported
X Y coordinate Type:	Not reported
Horizontal Area Fugitive:	Not reported
Release Height Fugitive:	Not reported
Fugitive Dimensions Unit:	Not reported
Emission Release Point Description:	Not reported
Submittal Flag:	Not reported
Horizontal Collection method Code:	Not reported
Horizontal Accuracy Measure:	Not reported
Horizontal Reference datum Code:	Not reported
Reference Point Code:	Not reported
Source Map scale Number:	Not reported
Coordinate Data source Code:	Not reported
Tribal Code:	Not reported
Airs EU:	
Year:	Not reported
Record Type:	Not reported
State County Fips:	Not reported
State Facility Identifier:	Not reported
Emission Unit ID:	Not reported
Oris Boiler ID:	Not reported
Sic Unit Level:	Not reported
Naics Unit Level:	Not reported
Design Capacity:	Not reported
Design Capacity Unit Numerator:	Not reported
Design Capacity Unit Denominator:	Not reported
Max Nameplate Capacity:	Not reported
Emission Unit Description:	Not reported
Submittal Flag:	Not reported
Tribal Code:	Not reported
Process Annual Throughput:	
Year:	Not reported
Record Type:	Not reported
State County fips:	Not reported
State Facility identifier:	Not reported
Emission Unit id:	Not reported
Process ID:	Not reported
Start Date:	Not reported
End Date:	Not reported
Start Time:	Not reported
End Time:	Not reported
Actual Throughput:	Not reported
Throughput Unit numerator:	Not reported
Material:	Not reported
Material lo:	Not reported
Period Days per week:	Not reported
Period Weeks per period:	Not reported
Period Hours per day:	Not reported
Period Hours per period:	Not reported
Submittal Flag:	Not reported
Tribal Code:	Not reported

Map ID  
Direction  
Distance  
Elevation

MAP FINDINGS

Site

Database(s)

EDR ID Number  
EPA ID Number

**TROGDON FURNITURE CO (Continued)**

**1000233145**

Transaction Table:

Year:	Not reported
Record Type:	Not reported
State County fips:	Not reported
Organization Name:	Not reported
Transaction Type:	Not reported
Inventory Year:	Not reported
Inventory Type code:	Not reported
Transaction Create date:	Not reported
Incremental Submission number:	Not reported
Reliability Indicator:	Not reported
Transaction Comments:	Not reported
Contact Person name:	Not reported
Contact Phone number:	Not reported
Telephone Number type name:	Not reported
Electronic Address text:	Not reported
Electronic Address type name:	Not reported
Source Type:	Not reported
Affiliation Type:	Not reported
Format Version:	Not reported
Tribal Code:	Not reported

Name:	TROGDON FURNITURE CO
Address:	348 ELBERTON ST
City,State,Zip:	TOCCOA, GA 30577
Record Type:	Not reported
State County FIPS:	Not reported
State Facility Id:	325700010
Facility Registry Id:	Not reported
Facility Category:	Not reported
Oris Facility code:	Not reported
SIC Primary:	Not reported
NAICS Primary:	Not reported
Dun&Bradstreet Number:	Not reported
Tri Id number:	Not reported
NTI Site id:	Not reported
Facility County:	Not reported
Site Description:	Not reported
Submittal Flag:	Not reported
Tribal Code:	Not reported
AIERS Number:	041325700010
Operational Status:	Not reported
SIC Code:	2511
Contact Name:	N/A N/A
Contact Company:	N/A
Contact Telephone:	N/A
Contact Telephone 2:	N/A
Contact Fax:	N/A
Contact Email:	N/A
Contact Address:	N/A
Contact Address 2:	N/A
Contact City,St,Zip:	N/A, GA 00000
Year:	Not reported
Classification:	Not reported
Contact Type:	Not reported
Permit Number:	Not reported

Map ID  
Direction  
Distance  
Elevation

MAP FINDINGS

Site

Database(s)

EDR ID Number  
EPA ID Number

**TROGDON FURNITURE CO (Continued)**

**1000233145**

Issued Date:	Not reported
Latitude:	000000
Longitude:	000000
Control Device Information:	
Year:	Not reported
Record Type:	Not reported
State County Fips:	Not reported
State Facility Identifier:	Not reported
Emission Unit ID:	Not reported
Process ID:	Not reported
Pollutant Code:	Not reported
Primary Pct control Efficiency:	Not reported
Pct Capture Efficiency:	Not reported
Total Capture Control Efficiency:	Not reported
Primary Device Type Code:	Not reported
Secondary Device Type Code:	Not reported
Control System Description:	Not reported
Third Control Device Type Code:	Not reported
Fourth Control Device Type Code:	Not reported
Submittal Flag:	Not reported
Tribal Code:	Not reported
Airs Emissions:	
Year:	Not reported
Record Type:	Not reported
State County Fips:	Not reported
State Facility Identifier:	Not reported
Emission Unit ID:	Not reported
Process Id:	Not reported
Pollutant Code:	Not reported
Emission Release Point ID:	Not reported
Start Date:	Not reported
End Date:	Not reported
Start Time:	Not reported
End Time:	Not reported
Emission Numeric Value:	Not reported
Emission Unit Numerator:	Not reported
Emission Type:	Not reported
Em Reliability Indicator:	Not reported
Factor Numeric Value:	Not reported
Factor Unit Numerator:	Not reported
Factor Unit Denominator:	Not reported
Material:	Not reported
Material Io:	Not reported
Emission Calculation Method Code:	Not reported
Ef Reliability Indicator:	Not reported
Rule Effectiveness:	Not reported
Rule Effectiveness Method:	Not reported
Hap Emissions Performance Level:	Not reported
Control Status:	Not reported
Emission Data Level:	Not reported
Submittal Flag:	Not reported
Tribal Code:	Not reported
Airs EP:	
Year:	Not reported

Map ID  
Direction  
Distance  
Elevation

MAP FINDINGS

Site

Database(s)

EDR ID Number  
EPA ID Number

**TROGDON FURNITURE CO (Continued)**

**1000233145**

Record Type:	Not reported
State County Fips:	Not reported
State Facility Identifier:	Not reported
Emission Unit ID:	Not reported
Emission Release Point ID:	Not reported
Process ID:	Not reported
Scn Number:	Not reported
Process Mact Code:	Not reported
Emission Process Description:	Not reported
Winter Throughput Pct:	Not reported
Spring Throughput Pct:	Not reported
Summer Throughput Pct:	Not reported
Fall Throughput Pct:	Not reported
Annual Average Days Per Week:	Not reported
Annual Average Weeks Per Year:	Not reported
Annual Average Hours Per Day:	Not reported
Annual Average Hours Per Year:	Not reported
Heat Content:	Not reported
Sulfur Content:	Not reported
Ash Content:	Not reported
Process Mact compliance Status:	Not reported
Submittal Flag:	Not reported
Tribal Code:	Not reported
Emission Release Points:	
Year:	Not reported
Record Type:	Not reported
State County Fips:	Not reported
State Facility Identifier:	Not reported
Emission Release Point ID:	Not reported
Emission Release Point Type:	Not reported
Stack Height:	Not reported
Stack Diameter:	Not reported
Stack Fenceline Distance:	Not reported
Exit Gas Temperature:	Not reported
Exit Gas Velocity:	Not reported
Exit Gas Flowrate:	Not reported
X Coordinate:	Not reported
Y Coordinate:	Not reported
Utm Zone:	Not reported
X Y coordinate Type:	Not reported
Horizontal Area Fugitive:	Not reported
Release Height Fugitive:	Not reported
Fugitive Dimensions Unit:	Not reported
Emission Release Point Description:	Not reported
Submittal Flag:	Not reported
Horizontal Collection method Code:	Not reported
Horizontal Accuracy Measure:	Not reported
Horizontal Reference datum Code:	Not reported
Reference Point Code:	Not reported
Source Map scale Number:	Not reported
Coordinate Data source Code:	Not reported
Tribal Code:	Not reported
Airs EU:	
Year:	Not reported

Map ID  
Direction  
Distance  
Elevation

MAP FINDINGS

Site

Database(s)

EDR ID Number  
EPA ID Number

**TROGDON FURNITURE CO (Continued)**

**1000233145**

Record Type:	Not reported
State County Fips:	Not reported
State Facility Identifier:	Not reported
Emission Unit ID:	Not reported
Oris Boiler ID:	Not reported
Sic Unit Level:	Not reported
Naics Unit Level:	Not reported
Design Capacity:	Not reported
Design Capacity Unit Numerator:	Not reported
Design Capacity Unit Denominator:	Not reported
Max Nameplate Capacity:	Not reported
Emission Unit Description:	Not reported
Submittal Flag:	Not reported
Tribal Code:	Not reported
Process Annual Throughput:	
Year:	Not reported
Record Type:	Not reported
State County fips:	Not reported
State Facility identifier:	Not reported
Emission Unit id:	Not reported
Process ID:	Not reported
Start Date:	Not reported
End Date:	Not reported
Start Time:	Not reported
End Time:	Not reported
Actual Throughput:	Not reported
Throughput Unit numerator:	Not reported
Material:	Not reported
Material lo:	Not reported
Period Days per week:	Not reported
Period Weeks per period:	Not reported
Period Hours per day:	Not reported
Period Hours per period:	Not reported
Submittal Flag:	Not reported
Tribal Code:	Not reported
Transaction Table:	
Year:	Not reported
Record Type:	Not reported
State County fips:	Not reported
Organization Name:	Not reported
Transaction Type:	Not reported
Inventory Year:	Not reported
Inventory Type code:	Not reported
Transaction Create date:	Not reported
Incremental Submission number:	Not reported
Reliability Indicator:	Not reported
Transaction Comments:	Not reported
Contact Person name:	Not reported
Contact Phone number:	Not reported
Telephone Number type name:	Not reported
Electronic Address text:	Not reported
Electronic Address type name:	Not reported
Source Type:	Not reported
Affiliation Type:	Not reported

Map ID  
Direction  
Distance  
Elevation

MAP FINDINGS

Site

Database(s)

EDR ID Number  
EPA ID Number

**TROGDON FURNITURE CO (Continued)**

**1000233145**

Format Version: Not reported  
Tribal Code: Not reported

Name: TROGDON FURNITURE CO  
Address: 348 ELBERTON ST  
City,State,Zip: TOCCOA, GA 30577  
Record Type: Not reported  
State County FIPS: Not reported  
State Facility Id: 325700010  
Facility Registry Id: Not reported  
Facility Category: Not reported  
Oris Facility code: Not reported  
SIC Primary: Not reported  
NAICS Primary: Not reported  
Dun&Bradstreet Number: Not reported  
Tri Id number: Not reported  
NTI Site id: Not reported  
Facility County: Not reported  
Site Description: Not reported  
Submittal Flag: Not reported  
Tribal Code: Not reported  
AIRS Number: 041325700010  
Operational Status: O  
SIC Code: 2511  
Contact Name: N/A N/A  
Contact Company: N/A  
Contact Telephone: N/A  
Contact Telephone 2: N/A  
Contact Fax: N/A  
Contact Email: N/A  
Contact Address: N/A  
Contact Address 2: N/A  
Contact City,St,Zip: N/A, GA 00000  
Year: Not reported  
Classification: Not reported  
Contact Type: Not reported  
Permit Number: Not reported  
Issued Date: Not reported  
Latitude: 000000  
Longitude: 000000

**Control Device Information:**

Year: Not reported  
Record Type: Not reported  
State County Fips: Not reported  
State Facility Identifier: Not reported  
Emission Unit ID: Not reported  
Process ID: Not reported  
Pollutant Code: Not reported  
Primary Pct control Efficiency: Not reported  
Pct Capture Efficiency: Not reported  
Total Capture Control Efficiency: Not reported  
Primary Device Type Code: Not reported  
Secondary Device Type Code: Not reported  
Control System Description: Not reported  
Third Control Device Type Code: Not reported  
Fourth Control Device Type Code: Not reported

Map ID  
Direction  
Distance  
Elevation

MAP FINDINGS

Site

Database(s)

EDR ID Number  
EPA ID Number

**TROGDON FURNITURE CO (Continued)**

**1000233145**

Submittal Flag:	Not reported
Tribal Code:	Not reported
Airs Emissions:	
Year:	Not reported
Record Type:	Not reported
State County Fips:	Not reported
State Facility Identifier:	Not reported
Emission Unit ID:	Not reported
Process Id:	Not reported
Pollutant Code:	Not reported
Emission Release Point ID:	Not reported
Start Date:	Not reported
End Date:	Not reported
Start Time:	Not reported
End Time:	Not reported
Emission Numeric Value:	Not reported
Emission Unit Numerator:	Not reported
Emission Type:	Not reported
Em Reliability Indicator:	Not reported
Factor Numeric Value:	Not reported
Factor Unit Numerator:	Not reported
Factor Unit Denominator:	Not reported
Material:	Not reported
Material Io:	Not reported
Emission Calculation Method Code:	Not reported
Ef Reliability Indicator:	Not reported
Rule Effectiveness:	Not reported
Rule Effectiveness Method:	Not reported
Hap Emissions Performance Level:	Not reported
Control Status:	Not reported
Emission Data Level:	Not reported
Submittal Flag:	Not reported
Tribal Code:	Not reported
Airs EP:	
Year:	Not reported
Record Type:	Not reported
State County Fips:	Not reported
State Facility Identifier:	Not reported
Emission Unit ID:	Not reported
Emission Release Point ID:	Not reported
Process ID:	Not reported
Scs Number:	Not reported
Process Mact Code:	Not reported
Emission Process Description:	Not reported
Winter Throughput Pct:	Not reported
Spring Throughput Pct:	Not reported
Summer Throughput Pct:	Not reported
Fall Throughput Pct:	Not reported
Annual Average Days Per Week:	Not reported
Annual Average Weeks Per Year:	Not reported
Annual Average Hours Per Day:	Not reported
Annual Average Hours Per Year:	Not reported
Heat Content:	Not reported
Sulfur Content:	Not reported

Map ID  
Direction  
Distance  
Elevation

MAP FINDINGS

Site

Database(s)

EDR ID Number  
EPA ID Number

**TROGDON FURNITURE CO (Continued)**

**1000233145**

Ash Content:	Not reported
Process Mact compliance Status:	Not reported
Submittal Flag:	Not reported
Tribal Code:	Not reported
Emission Release Points:	
Year:	Not reported
Record Type:	Not reported
State County Fips:	Not reported
State Facility Identifier:	Not reported
Emission Release Point ID:	Not reported
Emission Release Point Type:	Not reported
Stack Height:	Not reported
Stack Diameter:	Not reported
Stack Fenceline Distance:	Not reported
Exit Gas Temperature:	Not reported
Exit Gas Velocity:	Not reported
Exit Gas Flowrate:	Not reported
X Coordinate:	Not reported
Y Coordinate:	Not reported
Utm Zone:	Not reported
X Y coordinate Type:	Not reported
Horizontal Area Fugitive:	Not reported
Release Height Fugitive:	Not reported
Fugitive Dimensions Unit:	Not reported
Emission Release Point Description:	Not reported
Submittal Flag:	Not reported
Horizontal Collection method Code:	Not reported
Horizontal Accuracy Measure:	Not reported
Horizontal Reference datum Code:	Not reported
Reference Point Code:	Not reported
Source Map scale Number:	Not reported
Coordinate Data source Code:	Not reported
Tribal Code:	Not reported
Airs EU:	
Year:	Not reported
Record Type:	Not reported
State County Fips:	Not reported
State Facility Identifier:	Not reported
Emission Unit ID:	Not reported
Oris Boiler ID:	Not reported
Sic Unit Level:	Not reported
Naics Unit Level:	Not reported
Design Capacity:	Not reported
Design Capacity Unit Numerator:	Not reported
Design Capacity Unit Denominator:	Not reported
Max Nameplate Capacity:	Not reported
Emission Unit Description:	Not reported
Submittal Flag:	Not reported
Tribal Code:	Not reported
Process Annual Throughput:	
Year:	Not reported
Record Type:	Not reported
State County fips:	Not reported

Map ID  
 Direction  
 Distance  
 Elevation

MAP FINDINGS

Site

Database(s)

EDR ID Number  
 EPA ID Number

**TROGDON FURNITURE CO (Continued)**

**1000233145**

State Facility identifier:	Not reported
Emission Unit id:	Not reported
Process ID:	Not reported
Start Date:	Not reported
End Date:	Not reported
Start Time:	Not reported
End Time:	Not reported
Actual Throughput:	Not reported
Throughput Unit numerator:	Not reported
Material:	Not reported
Material Io:	Not reported
Period Days per week:	Not reported
Period Weeks per period:	Not reported
Period Hours per day:	Not reported
Period Hours per period:	Not reported
Submittal Flag:	Not reported
Tribal Code:	Not reported

Transaction Table:

Year:	Not reported
Record Type:	Not reported
State County fips:	Not reported
Organization Name:	Not reported
Transaction Type:	Not reported
Inventory Year:	Not reported
Inventory Type code:	Not reported
Transaction Create date:	Not reported
Incremental Submission number:	Not reported
Reliability Indicator:	Not reported
Transaction Comments:	Not reported
Contact Person name:	Not reported
Contact Phone number:	Not reported
Telephone Number type name:	Not reported
Electronic Address text:	Not reported
Electronic Address type name:	Not reported
Source Type:	Not reported
Affiliation Type:	Not reported
Format Version:	Not reported
Tribal Code:	Not reported

Name:	TROGDON FURNITURE CO
Address:	348 ELBERTON ST
City,State,Zip:	TOCCOA, GA 30577
Record Type:	Not reported
State County FIPS:	Not reported
State Facility Id:	25700010
Facility Registry Id:	Not reported
Facility Category:	Not reported
Oris Facility code:	Not reported
SIC Primary:	2511
NAICS Primary:	Not reported
Dun&Bradstreet Number:	Not reported
Tri Id number:	Not reported
NTI Site id:	Not reported
Facility County:	Not reported
Site Description:	Furniture Mfg Facility

Map ID  
Direction  
Distance  
Elevation

MAP FINDINGS

Site

Database(s)

EDR ID Number  
EPA ID Number

**TROGDON FURNITURE CO (Continued)**

**1000233145**

Submittal Flag:	Not reported
Tribal Code:	Not reported
AIRS Number:	257-00010
Operational Status:	X
SIC Code:	Not reported
Contact Name:	N/A N/A
Contact Company:	Not reported
Contact Telephone:	000-000-0000
Contact Fax:	Not reported
Contact Email:	N/A
Contact Address:	N/A
Contact Address 2:	Not reported
Contact City,St,Zip:	N/A, GA 00000
Year:	2020
Classification:	B
Contact Type:	Permit Contact
Permit Number:	Not reported
Issued Date:	Not reported
Latitude:	34.566383
Longitude:	-83.333753
Control Device Information:	
Year:	Not reported
Record Type:	Not reported
State County Fips:	Not reported
State Facility Identifier:	Not reported
Emission Unit ID:	Not reported
Process ID:	Not reported
Pollutant Code:	Not reported
Primary Pct control Efficiency:	Not reported
Pct Capture Efficiency:	Not reported
Total Capture Control Efficiency:	Not reported
Primary Device Type Code:	Not reported
Secondary Device Type Code:	Not reported
Control System Description:	Not reported
Third Control Device Type Code:	Not reported
Fourth Control Device Type Code:	Not reported
Submittal Flag:	Not reported
Tribal Code:	Not reported
Airs Emissions:	
Year:	Not reported
Record Type:	Not reported
State County Fips:	Not reported
State Facility Identifier:	Not reported
Emission Unit ID:	Not reported
Process Id:	Not reported
Pollutant Code:	Not reported
Emission Release Point ID:	Not reported
Start Date:	Not reported
End Date:	Not reported
Start Time:	Not reported
End Time:	Not reported
Emission Numeric Value:	Not reported
Emission Unit Numerator:	Not reported
Emission Type:	Not reported
Em Reliability Indicator:	Not reported

Map ID  
Direction  
Distance  
Elevation

MAP FINDINGS

Site

Database(s)

EDR ID Number  
EPA ID Number

**TROGDON FURNITURE CO (Continued)**

**1000233145**

Factor Numeric Value:	Not reported
Factor Unit Numerator:	Not reported
Factor Unit Denominator:	Not reported
Material:	Not reported
Material Io:	Not reported
Emission Calculation Method Code:	Not reported
Ef Reliability Indicator:	Not reported
Rule Effectiveness:	Not reported
Rule Effectiveness Method:	Not reported
Hap Emissions Performance Level:	Not reported
Control Status:	Not reported
Emission Data Level:	Not reported
Submittal Flag:	Not reported
Tribal Code:	Not reported
Airs EP:	
Year:	Not reported
Record Type:	Not reported
State County Fips:	Not reported
State Facility Identifier:	Not reported
Emission Unit ID:	Not reported
Emission Release Point ID:	Not reported
Process ID:	Not reported
Scs Number:	Not reported
Process Mact Code:	Not reported
Emission Process Description:	Not reported
Winter Throughput Pct:	Not reported
Spring Throughput Pct:	Not reported
Summer Throughput Pct:	Not reported
Fall Throughput Pct:	Not reported
Annual Average Days Per Week:	Not reported
Annual Average Weeks Per Year:	Not reported
Annual Average Hours Per Day:	Not reported
Annual Average Hours Per Year:	Not reported
Heat Content:	Not reported
Sulfur Content:	Not reported
Ash Content:	Not reported
Process Mact compliance Status:	Not reported
Submittal Flag:	Not reported
Tribal Code:	Not reported
Emission Release Points:	
Year:	Not reported
Record Type:	Not reported
State County Fips:	Not reported
State Facility Identifier:	Not reported
Emission Release Point ID:	Not reported
Emission Release Point Type:	Not reported
Stack Height:	Not reported
Stack Diameter:	Not reported
Stack Fenceline Distance:	Not reported
Exit Gas Temperature:	Not reported
Exit Gas Velocity:	Not reported
Exit Gas Flowrate:	Not reported
X Coordinate:	Not reported
Y Coordinate:	Not reported

Map ID  
Direction  
Distance  
Elevation

MAP FINDINGS

Site

Database(s)

EDR ID Number  
EPA ID Number

**TROGDON FURNITURE CO (Continued)**

**1000233145**

Utm Zone:	Not reported
X Y coordinate Type:	Not reported
Horizontal Area Fugitive:	Not reported
Release Height Fugitive:	Not reported
Fugitive Dimensions Unit:	Not reported
Emission Release Point Description:	Not reported
Submittal Flag:	Not reported
Horizontal Collection method Code:	Not reported
Horizontal Accuracy Measure:	Not reported
Horizontal Reference datum Code:	Not reported
Reference Point Code:	Not reported
Source Map scale Number:	Not reported
Coordinate Data source Code:	Not reported
Tribal Code:	Not reported
Airs EU:	
Year:	Not reported
Record Type:	Not reported
State County Fips:	Not reported
State Facility Identifier:	Not reported
Emission Unit ID:	Not reported
Oris Boiler ID:	Not reported
Sic Unit Level:	Not reported
Naics Unit Level:	Not reported
Design Capacity:	Not reported
Design Capacity Unit Numerator:	Not reported
Design Capacity Unit Denominator:	Not reported
Max Nameplate Capacity:	Not reported
Emission Unit Description:	Not reported
Submittal Flag:	Not reported
Tribal Code:	Not reported
Process Annual Throughput:	
Year:	Not reported
Record Type:	Not reported
State County fips:	Not reported
State Facility identifier:	Not reported
Emission Unit id:	Not reported
Process ID:	Not reported
Start Date:	Not reported
End Date:	Not reported
Start Time:	Not reported
End Time:	Not reported
Actual Throughput:	Not reported
Throughput Unit numerator:	Not reported
Material:	Not reported
Material lo:	Not reported
Period Days per week:	Not reported
Period Weeks per period:	Not reported
Period Hours per day:	Not reported
Period Hours per period:	Not reported
Submittal Flag:	Not reported
Tribal Code:	Not reported
Transaction Table:	
Year:	Not reported

Map ID  
 Direction  
 Distance  
 Elevation

MAP FINDINGS

Site

Database(s)

EDR ID Number  
 EPA ID Number

**TROGDON FURNITURE CO (Continued)**

**1000233145**

Record Type:	Not reported
State County fips:	Not reported
Organization Name:	Not reported
Transaction Type:	Not reported
Inventory Year:	Not reported
Inventory Type code:	Not reported
Transaction Create date:	Not reported
Incremental Submission number:	Not reported
Reliability Indicator:	Not reported
Transaction Comments:	Not reported
Contact Person name:	Not reported
Contact Phone number:	Not reported
Telephone Number type name:	Not reported
Electronic Address text:	Not reported
Electronic Address type name:	Not reported
Source Type:	Not reported
Affiliation Type:	Not reported
Format Version:	Not reported
Tribal Code:	Not reported

**9**  
**East**  
**1/8-1/4**  
**0.175 mi.**  
**926 ft.**

**CAUDELL REALTY COMPANY**  
**POND STREET**  
**TOCCOA, GA 30577**

**SWF/LF S127740850**  
**N/A**

**Relative:**  
**Higher**  
**Actual:**  
**1003 ft.**

SWF/LF:	
Name:	CAUDELL REALTY COMPANY
Address:	POND STREET
City,State,Zip:	TOCCOA, GA 30577
Facility Type Description:	Not reported
Facility Mgr Name:	Not reported
Facility Mgr Addr:	Not reported
Facility Mgr City/State/Zip:	Not reported
Facility Mgr Telephone:	Not reported
Incoming Waste Stream Type:	Not reported
Permit Number:	PBR-127-14IL
Operating Status:	Operating
Dominion:	Not reported
Type:	SW- Inert Landfill
Owner Name:	Not reported
Owner Address:	Not reported
Owner City:	Not reported
Owner State:	Not reported
Owner Zip:	Not reported
Owner Phone:	Not reported
Mailing Address:	Not reported
Mailing City:	Not reported
Mailing State:	Not reported
Mailing Zip:	Not reported
EDR Link ID:	PBR-127-14IL
Waste Description:	Not reported
Facility Manager Title:	Not reported
Comments:	Not reported
Public:	Not reported
Liner:	Not reported
Hours:	Not reported

Map ID  
Direction  
Distance  
Elevation

MAP FINDINGS

Site

Database(s)

EDR ID Number  
EPA ID Number

**CAUDELL REALTY COMPANY (Continued)**

**S127740850**

Asbestos Type: Not reported  
Contact Name: ELLIOTT CAUDELL  
Contact Telephone: 706-886-2914  
Latitude: 34.563200000000002  
Longitude: -83.328500000000005

**10**  
**WNW**  
**1/4-1/2**  
**0.370 mi.**  
**1951 ft.**

**SNYDER BROTHERS INC**  
**410 AVON ST**  
**TOCCOA, GA 30577**

**SEMS-ARCHIVE** **1015733323**  
**RCRA NonGen / NLR** **GAD065365603**  
**FINDS**  
**ECHO**

**Relative:**  
**Higher**  
**Actual:**  
**1045 ft.**

SEMS Archive:  
Site ID: 0401528  
EPA ID: GAD065365603  
Name: SNYDER BROTHERS INC  
Address: 410 AVON ST  
Address 2: Not reported  
City,State,Zip: TOCCOA, GA 30577  
Cong District: 09  
FIPS Code: 13257  
FF: N  
NPL: Not on the NPL  
Non NPL Status: NFRAP-Site does not qualify for the NPL based on existing information

SEMS Archive Detail:

Region: 04  
Site ID: 0401528  
EPA ID: GAD065365603  
Site Name: SNYDER BROTHERS INC  
NPL: N  
FF: N  
OU: 00  
Action Code: VS  
Action Name: ARCH SITE  
SEQ: 1  
Start Date: Not reported  
Finish Date: 1990-01-23 05:00:00  
Qual: Not reported  
Current Action Lead: EPA Perf In-Hse

Region: 04  
Site ID: 0401528  
EPA ID: GAD065365603  
Site Name: SNYDER BROTHERS INC  
NPL: N  
FF: N  
OU: 00  
Action Code: DS  
Action Name: DISCVRY  
SEQ: 1  
Start Date: 1980-08-01 04:00:00  
Finish Date: 1980-08-01 04:00:00  
Qual: Not reported  
Current Action Lead: EPA Perf

Region: 04  
Site ID: 0401528

Map ID  
Direction  
Distance  
Elevation

MAP FINDINGS

Site

Database(s)

EDR ID Number  
EPA ID Number

**SNYDER BROTHERS INC (Continued)**

**1015733323**

EPA ID: GAD065365603  
Site Name: SNYDER BROTHERS INC  
NPL: N  
FF: N  
OU: 00  
Action Code: SI  
Action Name: SI  
SEQ: 1  
Start Date: Not reported  
Finish Date: 1990-01-23 05:00:00  
Qual: N  
Current Action Lead: EPA Perf

Region: 04  
Site ID: 0401528  
EPA ID: GAD065365603  
Site Name: SNYDER BROTHERS INC  
NPL: N  
FF: N  
OU: 00  
Action Code: PA  
Action Name: PA  
SEQ: 1  
Start Date: Not reported  
Finish Date: 1986-09-29 04:00:00  
Qual: L  
Current Action Lead: St Perf

**RCRA NonGen / NLR:**

Date Form Received by Agency: 20100329  
Handler Name: SNYDER BROTHERS COMPANY INC  
Handler Address: 5 YEARWOOD STREET  
Handler City,State,Zip: TOCCOA, GA 30577  
EPA ID: GAD065365603  
Contact Name: MARILYN S SMITH  
Contact Address: YEARWOOD STREET  
Contact City,State,Zip: TOCCOA, GA 30577  
Contact Telephone: 706-282-0991  
Contact Fax: 706-282-0981  
Contact Email: MISNYDER66@YAHOO.COM  
Contact Title: CFO  
EPA Region: 04  
Land Type: Private  
Federal Waste Generator Description: Not a generator, verified  
Non-Notifier: Not reported  
Biennial Report Cycle: 2009  
Accessibility: Not reported  
Active Site Indicator: Not reported  
State District Owner: Not reported  
State District: Not reported  
Mailing Address: YEARWOOD STREET  
Mailing City,State,Zip: TOCCOA, GA 30577  
Owner Name: SNYDER BROTHERS COMPANY INC  
Owner Type: Private  
Operator Name: SNYDER BROTHERS COMPANY INC  
Operator Type: Private

Map ID  
 Direction  
 Distance  
 Elevation

MAP FINDINGS

Site

Database(s)

EDR ID Number  
 EPA ID Number

**SNYDER BROTHERS INC (Continued)**

**1015733323**

Short-Term Generator Activity:	No
Importer Activity:	No
Mixed Waste Generator:	No
Transporter Activity:	No
Transfer Facility Activity:	No
Recycler Activity with Storage:	No
Small Quantity On-Site Burner Exemption:	No
Smelting Melting and Refining Furnace Exemption:	No
Underground Injection Control:	No
Off-Site Waste Receipt:	No
Universal Waste Indicator:	No
Universal Waste Destination Facility:	No
Federal Universal Waste:	No
Active Site Fed-Reg Treatment Storage and Disposal Facility:	Not reported
Active Site Converter Treatment storage and Disposal Facility:	Not reported
Active Site State-Reg Treatment Storage and Disposal Facility:	Not reported
Active Site State-Reg Handler:	---
Federal Facility Indicator:	Not reported
Hazardous Secondary Material Indicator:	NN
Sub-Part K Indicator:	Not reported
Commercial TSD Indicator:	No
Treatment Storage and Disposal Type:	Not reported
2018 GPRA Permit Baseline:	Not on the Baseline
2018 GPRA Renewals Baseline:	Not on the Baseline
Permit Renewals Workload Universe:	Not reported
Permit Workload Universe:	Not reported
Permit Progress Universe:	Not reported
Post-Closure Workload Universe:	Not reported
Closure Workload Universe:	Not reported
202 GPRA Corrective Action Baseline:	No
Corrective Action Workload Universe:	No
Subject to Corrective Action Universe:	No
Non-TSDFs Where RCRA CA has Been Imposed Universe:	No
TSDFs Potentially Subject to CA Under 3004 (u)/(v) Universe:	No
TSDFs Only Subject to CA under Discretionary Auth Universe:	No
Corrective Action Priority Ranking:	No NCAPS ranking
Environmental Control Indicator:	No
Institutional Control Indicator:	No
Human Exposure Controls Indicator:	N/A
Groundwater Controls Indicator:	N/A
Operating TSDF Universe:	Not reported
Full Enforcement Universe:	Not reported
Significant Non-Complier Universe:	No
Unaddressed Significant Non-Complier Universe:	No
Addressed Significant Non-Complier Universe:	No
Significant Non-Complier With a Compliance Schedule Universe:	No
Financial Assurance Required:	Not reported
Handler Date of Last Change:	20101001
Recognized Trader-Importer:	No
Recognized Trader-Exporter:	No
Importer of Spent Lead Acid Batteries:	No
Exporter of Spent Lead Acid Batteries:	No
Recycler Activity Without Storage:	Not reported
Manifest Broker:	Not reported
Sub-Part P Indicator:	No

Map ID  
Direction  
Distance  
Elevation

MAP FINDINGS

Site

Database(s)

EDR ID Number  
EPA ID Number

**SNYDER BROTHERS INC (Continued)**

**1015733323**

Biennial: List of Years

Year: 2009

[Click Here for Biennial Reporting System Data:](#)

Year: 2001

[Click Here for Biennial Reporting System Data:](#)

Hazardous Waste Summary:

Waste Code: D001  
Waste Description: IGNITABLE WASTE

Waste Code: F003  
Waste Description: THE FOLLOWING SPENT NONHALOGENATED SOLVENTS: XYLENE, ACETONE, ETHYL ACETATE, ETHYL BENZENE, ETHYL ETHER, METHYL ISOBUTYL KETONE, N-BUTYL ALCOHOL, CYCLOHEXANONE, AND METHANOL; ALL SPENT SOLVENT MIXTURES/BLENDS CONTAINING, BEFORE USE, ONLY THE ABOVE SPENT NONHALOGENATED SOLVENTS; AND ALL SPENT SOLVENT MIXTURES/BLENDS CONTAINING, BEFORE USE, ONE OR MORE OF THE ABOVE NONHALOGENATED SOLVENTS, AND A TOTAL OF TEN PERCENT OR MORE (BY VOLUME) OF ONE OR MORE OF THOSE SOLVENTS LISTED IN F001, F002, F004, AND F005; AND STILL BOTTOMS FROM THE RECOVERY OF THESE SPENT SOLVENTS AND SPENT SOLVENT MIXTURES.

Waste Code: F005  
Waste Description: THE FOLLOWING SPENT NONHALOGENATED SOLVENTS: TOLUENE, METHYL ETHYL KETONE, CARBON DISULFIDE, ISOBUTANOL, PYRIDINE, BENZENE, 2-ETHOXYETHANOL, AND 2-NITROPROPANE; ALL SPENT SOLVENT MIXTURES/BLENDS CONTAINING, BEFORE USE, A TOTAL OF TEN PERCENT OR MORE (BY VOLUME) OF ONE OR MORE OF THE ABOVE NONHALOGENATED SOLVENTS OR THOSE SOLVENTS LISTED IN F001, F002, OR F004; AND STILL BOTTOMS FROM THE RECOVERY OF THESE SPENT SOLVENTS AND SPENT SOLVENT MIXTURES.

Waste Code: F017  
Waste Description: Not Defined

Waste Code: K078  
Waste Description: Not Defined

Waste Code: U002  
Waste Description: 2-PROPANONE (I) (OR) ACETONE (I)

Waste Code: U057  
Waste Description: CYCLOHEXANONE (I)

Waste Code: U112  
Waste Description: ACETIC ACID, ETHYL ESTER (I) (OR) ETHYL ACETATE (I)

Waste Code: U140  
Waste Description: 1-PROPANOL, 2-METHYL- (I,T) (OR) ISOBUTYL ALCOHOL (I,T)

Waste Code: U154  
Waste Description: METHANOL (I) (OR) METHYL ALCOHOL (I)

Waste Code: U159  
Waste Description: 2-BUTANONE (I,T) (OR) METHYL ETHYL KETONE (MEK) (I,T)

Map ID  
Direction  
Distance  
Elevation

MAP FINDINGS

Site

Database(s)

EDR ID Number  
EPA ID Number

**SNYDER BROTHERS INC (Continued)**

**1015733323**

Waste Code: U161  
Waste Description: 4-METHYL-2-PENTANONE (I) (OR) METHYL ISOBUTYL KETONE (I) (OR) PENTANOL, 4-METHYL-

Waste Code: U220  
Waste Description: BENZENE, METHYL- (OR) TOLUENE

Waste Code: U238  
Waste Description: CARBAMIC ACID, ETHYL ESTER (OR) ETHYL CARBAMATE (URETHANE)

Waste Code: U239  
Waste Description: BENZENE, DIMETHYL- (I,T) (OR) XYLENE (I)

Handler - Owner Operator:

Owner/Operator Indicator: Owner  
Owner/Operator Name: OWNERNAME  
Legal Status: Private  
Date Became Current: Not reported  
Date Ended Current: Not reported  
Owner/Operator Address: OWNERSTREET  
Owner/Operator City,State,Zip: TOCCOA, GA 99999  
Owner/Operator Telephone: 404-555-1212  
Owner/Operator Telephone Ext: Not reported  
Owner/Operator Fax: Not reported  
Owner/Operator Email: Not reported

Owner/Operator Indicator: Owner  
Owner/Operator Name: LYNN SYNDER  
Legal Status: Private  
Date Became Current: 19670101  
Date Ended Current: Not reported  
Owner/Operator Address: AVON ST  
Owner/Operator City,State,Zip: TOCCOA, GA 30577  
Owner/Operator Telephone: 706-886-6811  
Owner/Operator Telephone Ext: Not reported  
Owner/Operator Fax: Not reported  
Owner/Operator Email: Not reported

Owner/Operator Indicator: Operator  
Owner/Operator Name: LYNN SYNDER  
Legal Status: Private  
Date Became Current: 19670101  
Date Ended Current: Not reported  
Owner/Operator Address: AVON ST  
Owner/Operator City,State,Zip: TOCCOA, GA 30577  
Owner/Operator Telephone: 706-886-6811  
Owner/Operator Telephone Ext: Not reported  
Owner/Operator Fax: Not reported  
Owner/Operator Email: Not reported

Owner/Operator Indicator: Operator  
Owner/Operator Name: LYNN SYNDER  
Legal Status: Private  
Date Became Current: 19670101  
Date Ended Current: Not reported  
Owner/Operator Address: AVON ST  
Owner/Operator City,State,Zip: TOCCOA, GA 30577

Map ID  
Direction  
Distance  
Elevation

MAP FINDINGS

Site

Database(s)

EDR ID Number  
EPA ID Number

**SNYDER BROTHERS INC (Continued)**

**1015733323**

Owner/Operator Telephone:	706-886-6811
Owner/Operator Telephone Ext:	Not reported
Owner/Operator Fax:	Not reported
Owner/Operator Email:	Not reported
Owner/Operator Indicator:	Operator
Owner/Operator Name:	OPERNAME
Legal Status:	Private
Date Became Current:	Not reported
Date Ended Current:	Not reported
Owner/Operator Address:	OPERSTREET
Owner/Operator City,State,Zip:	OPERCITY, WY 99999
Owner/Operator Telephone:	404-555-1212
Owner/Operator Telephone Ext:	Not reported
Owner/Operator Fax:	Not reported
Owner/Operator Email:	Not reported
Owner/Operator Indicator:	Operator
Owner/Operator Name:	SNYDER BORTHERS
Legal Status:	Private
Date Became Current:	19570101
Date Ended Current:	Not reported
Owner/Operator Address:	5 YEARWOOD ST
Owner/Operator City,State,Zip:	TOCCOA, GA 30577
Owner/Operator Telephone:	Not reported
Owner/Operator Telephone Ext:	Not reported
Owner/Operator Fax:	Not reported
Owner/Operator Email:	Not reported
Owner/Operator Indicator:	Operator
Owner/Operator Name:	LYNN SYNDER
Legal Status:	Private
Date Became Current:	19670101
Date Ended Current:	Not reported
Owner/Operator Address:	AVON ST
Owner/Operator City,State,Zip:	TOCCOA, GA 30577
Owner/Operator Telephone:	706-886-6811
Owner/Operator Telephone Ext:	Not reported
Owner/Operator Fax:	Not reported
Owner/Operator Email:	Not reported
Owner/Operator Indicator:	Owner
Owner/Operator Name:	OWNERNAME
Legal Status:	Private
Date Became Current:	Not reported
Date Ended Current:	Not reported
Owner/Operator Address:	OWNERSTREET
Owner/Operator City,State,Zip:	TOCCOA, GA 99999
Owner/Operator Telephone:	404-555-1212
Owner/Operator Telephone Ext:	Not reported
Owner/Operator Fax:	Not reported
Owner/Operator Email:	Not reported
Owner/Operator Indicator:	Owner
Owner/Operator Name:	LYNN SYNDER
Legal Status:	Private
Date Became Current:	19670101

Map ID  
Direction  
Distance  
Elevation

MAP FINDINGS

Site

Database(s)

EDR ID Number  
EPA ID Number

**SNYDER BROTHERS INC (Continued)**

**1015733323**

Date Ended Current: Not reported  
Owner/Operator Address: AVON ST  
Owner/Operator City,State,Zip: TOCCOA, GA 30577  
Owner/Operator Telephone: 706-886-6811  
Owner/Operator Telephone Ext: Not reported  
Owner/Operator Fax: Not reported  
Owner/Operator Email: Not reported

Owner/Operator Indicator: Owner  
Owner/Operator Name: SNYDER BORTHERS  
Legal Status: Private  
Date Became Current: 19670101  
Date Ended Current: Not reported  
Owner/Operator Address: Not reported  
Owner/Operator City,State,Zip: Not reported  
Owner/Operator Telephone: Not reported  
Owner/Operator Telephone Ext: Not reported  
Owner/Operator Fax: Not reported  
Owner/Operator Email: Not reported

Owner/Operator Indicator: Owner  
Owner/Operator Name: SNYDER BROTHERS COMPANY INC  
Legal Status: Private  
Date Became Current: 19571001  
Date Ended Current: Not reported  
Owner/Operator Address: 5 YEARWOOD STREET  
Owner/Operator City,State,Zip: TOCCOA, GA 30577  
Owner/Operator Telephone: 706-282-0991  
Owner/Operator Telephone Ext: Not reported  
Owner/Operator Fax: Not reported  
Owner/Operator Email: Not reported

Owner/Operator Indicator: Owner  
Owner/Operator Name: OWNERNAME  
Legal Status: Private  
Date Became Current: Not reported  
Date Ended Current: Not reported  
Owner/Operator Address: OWNERSTREET  
Owner/Operator City,State,Zip: TOCCOA, GA 99999  
Owner/Operator Telephone: 404-555-1212  
Owner/Operator Telephone Ext: Not reported  
Owner/Operator Fax: Not reported  
Owner/Operator Email: Not reported

Owner/Operator Indicator: Operator  
Owner/Operator Name: OPERNAME  
Legal Status: Private  
Date Became Current: Not reported  
Date Ended Current: Not reported  
Owner/Operator Address: OPERSTREET  
Owner/Operator City,State,Zip: OPERCITY, WY 99999  
Owner/Operator Telephone: 404-555-1212  
Owner/Operator Telephone Ext: Not reported  
Owner/Operator Fax: Not reported  
Owner/Operator Email: Not reported

Owner/Operator Indicator: Operator

Map ID  
Direction  
Distance  
Elevation

MAP FINDINGS

Site

Database(s)

EDR ID Number  
EPA ID Number

**SNYDER BROTHERS INC (Continued)**

**1015733323**

Owner/Operator Name: SNYDER BROTHERS COMPANY INC  
Legal Status: Private  
Date Became Current: 19571001  
Date Ended Current: Not reported  
Owner/Operator Address: Not reported  
Owner/Operator City,State,Zip: Not reported  
Owner/Operator Telephone: Not reported  
Owner/Operator Telephone Ext: Not reported  
Owner/Operator Fax: Not reported  
Owner/Operator Email: Not reported

Owner/Operator Indicator: Owner  
Owner/Operator Name: LYNN SYNDER  
Legal Status: Private  
Date Became Current: 19670101  
Date Ended Current: Not reported  
Owner/Operator Address: AVON ST  
Owner/Operator City,State,Zip: TOCCOA, GA 30577  
Owner/Operator Telephone: 706-886-6811  
Owner/Operator Telephone Ext: Not reported  
Owner/Operator Fax: Not reported  
Owner/Operator Email: Not reported

Owner/Operator Indicator: Operator  
Owner/Operator Name: OPERNAME  
Legal Status: Private  
Date Became Current: Not reported  
Date Ended Current: Not reported  
Owner/Operator Address: OPERSTREET  
Owner/Operator City,State,Zip: OPERCITY, WY 99999  
Owner/Operator Telephone: 404-555-1212  
Owner/Operator Telephone Ext: Not reported  
Owner/Operator Fax: Not reported  
Owner/Operator Email: Not reported

Owner/Operator Indicator: Owner  
Owner/Operator Name: SNYDER BORTHERS  
Legal Status: Private  
Date Became Current: 19570101  
Date Ended Current: Not reported  
Owner/Operator Address: 5 YEARWOOD ST  
Owner/Operator City,State,Zip: TOCCOA, GA 30577  
Owner/Operator Telephone: Not reported  
Owner/Operator Telephone Ext: Not reported  
Owner/Operator Fax: Not reported  
Owner/Operator Email: Not reported

Owner/Operator Indicator: Owner  
Owner/Operator Name: LYNN SNYDER  
Legal Status: Private  
Date Became Current: Not reported  
Date Ended Current: Not reported  
Owner/Operator Address: Not reported  
Owner/Operator City,State,Zip: Not reported  
Owner/Operator Telephone: Not reported  
Owner/Operator Telephone Ext: Not reported  
Owner/Operator Fax: Not reported

Map ID  
Direction  
Distance  
Elevation

MAP FINDINGS

Site

Database(s)

EDR ID Number  
EPA ID Number

**SNYDER BROTHERS INC (Continued)**

**1015733323**

Owner/Operator Email: Not reported  
  
Owner/Operator Indicator: Operator  
Owner/Operator Name: LYNN SNYDER  
Legal Status: Private  
Date Became Current: Not reported  
Date Ended Current: Not reported  
Owner/Operator Address: Not reported  
Owner/Operator City,State,Zip: Not reported  
Owner/Operator Telephone: Not reported  
Owner/Operator Telephone Ext: Not reported  
Owner/Operator Fax: Not reported  
Owner/Operator Email: Not reported

Owner/Operator Indicator: Operator  
Owner/Operator Name: SNYDER BROTHERS  
Legal Status: Private  
Date Became Current: 19670101  
Date Ended Current: Not reported  
Owner/Operator Address: Not reported  
Owner/Operator City,State,Zip: Not reported  
Owner/Operator Telephone: Not reported  
Owner/Operator Telephone Ext: Not reported  
Owner/Operator Fax: Not reported  
Owner/Operator Email: Not reported

Historic Generators:

Receive Date: 20100329  
Handler Name: SNYDER BROTHERS COMPANY INC  
Federal Waste Generator Description: Not a generator, verified  
State District Owner: Not reported  
Large Quantity Handler of Universal Waste: No  
Recognized Trader Importer: No  
Recognized Trader Exporter: No  
Spent Lead Acid Battery Importer: No  
Spent Lead Acid Battery Exporter: No  
Current Record: Yes  
Non Storage Recycler Activity: Not reported  
Electronic Manifest Broker: Not reported

Receive Date: 19980819  
Handler Name: SNYDER BROTHERS INC  
Federal Waste Generator Description: Large Quantity Generator  
State District Owner: GA  
Large Quantity Handler of Universal Waste: No  
Recognized Trader Importer: No  
Recognized Trader Exporter: No  
Spent Lead Acid Battery Importer: No  
Spent Lead Acid Battery Exporter: No  
Current Record: No  
Non Storage Recycler Activity: Not reported  
Electronic Manifest Broker: Not reported

Receive Date: 20021029  
Handler Name: SNYDER BROTHERS INC  
Federal Waste Generator Description: Small Quantity Generator  
State District Owner: GA

Map ID  
Direction  
Distance  
Elevation

MAP FINDINGS

Site

Database(s)

EDR ID Number  
EPA ID Number

**SNYDER BROTHERS INC (Continued)**

**1015733323**

Large Quantity Handler of Universal Waste: No  
Recognized Trader Importer: No  
Recognized Trader Exporter: No  
Spent Lead Acid Battery Importer: No  
Spent Lead Acid Battery Exporter: No  
Current Record: No  
Non Storage Recycler Activity: Not reported  
Electronic Manifest Broker: Not reported

Receive Date: 20030917  
Handler Name: SNYDER BROTHERS  
Federal Waste Generator Description: Conditionally Exempt Small Quantity Generator  
State District Owner: GA  
Large Quantity Handler of Universal Waste: No  
Recognized Trader Importer: No  
Recognized Trader Exporter: No  
Spent Lead Acid Battery Importer: No  
Spent Lead Acid Battery Exporter: No  
Current Record: No  
Non Storage Recycler Activity: Not reported  
Electronic Manifest Broker: Not reported

Receive Date: 20090918  
Handler Name: SNYDER BROTHERS  
Federal Waste Generator Description: Large Quantity Generator  
State District Owner: GA  
Large Quantity Handler of Universal Waste: No  
Recognized Trader Importer: No  
Recognized Trader Exporter: No  
Spent Lead Acid Battery Importer: No  
Spent Lead Acid Battery Exporter: No  
Current Record: No  
Non Storage Recycler Activity: Not reported  
Electronic Manifest Broker: Not reported

Receive Date: 19900207  
Handler Name: SNYDER BROTHERS INC  
Federal Waste Generator Description: Large Quantity Generator  
State District Owner: Not reported  
Large Quantity Handler of Universal Waste: No  
Recognized Trader Importer: No  
Recognized Trader Exporter: No  
Spent Lead Acid Battery Importer: No  
Spent Lead Acid Battery Exporter: No  
Current Record: No  
Non Storage Recycler Activity: Not reported  
Electronic Manifest Broker: Not reported

Receive Date: 19920319  
Handler Name: SNYDER BROTHERS CO  
Federal Waste Generator Description: Large Quantity Generator  
State District Owner: Not reported  
Large Quantity Handler of Universal Waste: No  
Recognized Trader Importer: No  
Recognized Trader Exporter: No  
Spent Lead Acid Battery Importer: No  
Spent Lead Acid Battery Exporter: No

Map ID  
Direction  
Distance  
Elevation

MAP FINDINGS

Site

Database(s)

EDR ID Number  
EPA ID Number

**SNYDER BROTHERS INC (Continued)**

**1015733323**

Current Record:	No
Non Storage Recycler Activity:	Not reported
Electronic Manifest Broker:	Not reported
Receive Date:	19940222
Handler Name:	SNYDER BROTHERS CO
Federal Waste Generator Description:	Large Quantity Generator
State District Owner:	Not reported
Large Quantity Handler of Universal Waste:	No
Recognized Trader Importer:	No
Recognized Trader Exporter:	No
Spent Lead Acid Battery Importer:	No
Spent Lead Acid Battery Exporter:	No
Current Record:	No
Non Storage Recycler Activity:	Not reported
Electronic Manifest Broker:	Not reported
Receive Date:	19960918
Handler Name:	SNYDER BROTHERS CO INC
Federal Waste Generator Description:	Large Quantity Generator
State District Owner:	Not reported
Large Quantity Handler of Universal Waste:	No
Recognized Trader Importer:	No
Recognized Trader Exporter:	No
Spent Lead Acid Battery Importer:	No
Spent Lead Acid Battery Exporter:	No
Current Record:	No
Non Storage Recycler Activity:	Not reported
Electronic Manifest Broker:	Not reported
Receive Date:	20010328
Handler Name:	SNYDER BROTHERS CO INC
Federal Waste Generator Description:	Large Quantity Generator
State District Owner:	Not reported
Large Quantity Handler of Universal Waste:	No
Recognized Trader Importer:	No
Recognized Trader Exporter:	No
Spent Lead Acid Battery Importer:	No
Spent Lead Acid Battery Exporter:	No
Current Record:	No
Non Storage Recycler Activity:	Not reported
Electronic Manifest Broker:	Not reported
Receive Date:	20020514
Handler Name:	SNYDER BROS., CO
Federal Waste Generator Description:	Large Quantity Generator
State District Owner:	Not reported
Large Quantity Handler of Universal Waste:	No
Recognized Trader Importer:	No
Recognized Trader Exporter:	No
Spent Lead Acid Battery Importer:	No
Spent Lead Acid Battery Exporter:	No
Current Record:	No
Non Storage Recycler Activity:	Not reported
Electronic Manifest Broker:	Not reported

Map ID  
Direction  
Distance  
Elevation

MAP FINDINGS

Site

Database(s)

EDR ID Number  
EPA ID Number

**SNYDER BROTHERS INC (Continued)**

**1015733323**

List of NAICS Codes and Descriptions:

NAICS Code: 32551  
NAICS Description: PAINT AND COATING MANUFACTURING

Facility Has Received Notices of Violation:

Found Violation: Yes  
Agency Which Determined Violation: State  
Violation Short Description: Generators - Pre-transport  
Date Violation was Determined: 19950724  
Actual Return to Compliance Date: 19960716  
Return to Compliance Qualifier: Observed  
Violation Responsible Agency: State  
Scheduled Compliance Date: Not reported  
Enforcement Identifier: 001  
Date of Enforcement Action: 19960628  
Enforcement Responsible Agency: State  
Enforcement Docket Number: Not reported  
Enforcement Attorney: GA  
Corrective Action Component: No  
Appeal Initiated Date: Not reported  
Appeal Resolution Date: Not reported  
Disposition Status Date: Not reported  
Disposition Status: Not reported  
Disposition Status Description: Not reported  
Consent/Final Order Sequence Number: Not reported  
Consent/Final Order Respondent Name: Not reported  
Consent/Final Order Lead Agency: Not reported  
Enforcement Type: INITIAL 3008(A) COMPLIANCE  
Enforcement Responsible Person: GAIKB  
Enforcement Responsible Sub-Organization: GC  
SEP Sequence Number: Not reported  
SEP Expenditure Amount: Not reported  
SEP Scheduled Completion Date: Not reported  
SEP Actual Date: Not reported  
SEP Defaulted Date: Not reported  
SEP Type: Not reported  
SEP Type Description: Not reported  
Proposed Amount: Not reported  
Final Monetary Amount: Not reported  
Paid Amount: Not reported  
Final Count: Not reported  
Final Amount: Not reported

Found Violation: Yes  
Agency Which Determined Violation: State  
Violation Short Description: Generators - Pre-transport  
Date Violation was Determined: 20010215  
Actual Return to Compliance Date: 20011002  
Return to Compliance Qualifier: Documented  
Violation Responsible Agency: State  
Scheduled Compliance Date: Not reported  
Enforcement Identifier: 001  
Date of Enforcement Action: 20010806  
Enforcement Responsible Agency: State  
Enforcement Docket Number: Not reported  
Enforcement Attorney: Not reported

Map ID  
Direction  
Distance  
Elevation

MAP FINDINGS

Site

Database(s)

EDR ID Number  
EPA ID Number

**SNYDER BROTHERS INC (Continued)**

**1015733323**

Corrective Action Component:	No
Appeal Initiated Date:	Not reported
Appeal Resolution Date:	Not reported
Disposition Status Date:	Not reported
Disposition Status:	Not reported
Disposition Status Description:	Not reported
Consent/Final Order Sequence Number:	Not reported
Consent/Final Order Respondent Name:	Not reported
Consent/Final Order Lead Agency:	Not reported
Enforcement Type:	INITIAL 3008(A) COMPLIANCE
Enforcement Responsible Person:	GAJLL
Enforcement Responsible Sub-Organization:	GC
SEP Sequence Number:	Not reported
SEP Expenditure Amount:	Not reported
SEP Scheduled Completion Date:	Not reported
SEP Actual Date:	Not reported
SEP Defaulted Date:	Not reported
SEP Type:	Not reported
SEP Type Description:	Not reported
Proposed Amount:	Not reported
Final Monetary Amount:	Not reported
Paid Amount:	Not reported
Final Count:	Not reported
Final Amount:	Not reported
Found Violation:	Yes
Agency Which Determined Violation:	State
Violation Short Description:	Generators - Pre-transport
Date Violation was Determined:	20010215
Actual Return to Compliance Date:	20011002
Return to Compliance Qualifier:	Documented
Violation Responsible Agency:	State
Scheduled Compliance Date:	Not reported
Enforcement Identifier:	001
Date of Enforcement Action:	20010618
Enforcement Responsible Agency:	State
Enforcement Docket Number:	Not reported
Enforcement Attorney:	Not reported
Corrective Action Component:	No
Appeal Initiated Date:	Not reported
Appeal Resolution Date:	Not reported
Disposition Status Date:	Not reported
Disposition Status:	Not reported
Disposition Status Description:	Not reported
Consent/Final Order Sequence Number:	Not reported
Consent/Final Order Respondent Name:	Not reported
Consent/Final Order Lead Agency:	Not reported
Enforcement Type:	INITIAL 3008(A) COMPLIANCE
Enforcement Responsible Person:	GAJLL
Enforcement Responsible Sub-Organization:	GC
SEP Sequence Number:	Not reported
SEP Expenditure Amount:	Not reported
SEP Scheduled Completion Date:	Not reported
SEP Actual Date:	Not reported
SEP Defaulted Date:	Not reported
SEP Type:	Not reported
SEP Type Description:	Not reported

Map ID  
Direction  
Distance  
Elevation

MAP FINDINGS

Site

Database(s)

EDR ID Number  
EPA ID Number

**SNYDER BROTHERS INC (Continued)**

**1015733323**

Proposed Amount:	Not reported
Final Monetary Amount:	Not reported
Paid Amount:	Not reported
Final Count:	Not reported
Final Amount:	Not reported
Found Violation:	Yes
Agency Which Determined Violation:	State
Violation Short Description:	Generators - Pre-transport
Date Violation was Determined:	19950724
Actual Return to Compliance Date:	19960213
Return to Compliance Qualifier:	Observed
Violation Responsible Agency:	State
Scheduled Compliance Date:	Not reported
Enforcement Identifier:	001
Date of Enforcement Action:	19950920
Enforcement Responsible Agency:	State
Enforcement Docket Number:	Not reported
Enforcement Attorney:	GA
Corrective Action Component:	No
Appeal Initiated Date:	Not reported
Appeal Resolution Date:	Not reported
Disposition Status Date:	Not reported
Disposition Status:	Not reported
Disposition Status Description:	Not reported
Consent/Final Order Sequence Number:	Not reported
Consent/Final Order Respondent Name:	Not reported
Consent/Final Order Lead Agency:	Not reported
Enforcement Type:	VERBAL INFORMAL
Enforcement Responsible Person:	GAIKB
Enforcement Responsible Sub-Organization:	GC
SEP Sequence Number:	Not reported
SEP Expenditure Amount:	Not reported
SEP Scheduled Completion Date:	Not reported
SEP Actual Date:	Not reported
SEP Defaulted Date:	Not reported
SEP Type:	Not reported
SEP Type Description:	Not reported
Proposed Amount:	Not reported
Final Monetary Amount:	Not reported
Paid Amount:	Not reported
Final Count:	Not reported
Final Amount:	Not reported
Found Violation:	Yes
Agency Which Determined Violation:	State
Violation Short Description:	LDR - General
Date Violation was Determined:	19950724
Actual Return to Compliance Date:	19950919
Return to Compliance Qualifier:	Observed
Violation Responsible Agency:	State
Scheduled Compliance Date:	Not reported
Enforcement Identifier:	001
Date of Enforcement Action:	19961213
Enforcement Responsible Agency:	State
Enforcement Docket Number:	Not reported
Enforcement Attorney:	GA

Map ID  
Direction  
Distance  
Elevation

MAP FINDINGS

Site

Database(s)

EDR ID Number  
EPA ID Number

**SNYDER BROTHERS INC (Continued)**

**1015733323**

Corrective Action Component:	No
Appeal Initiated Date:	Not reported
Appeal Resolution Date:	Not reported
Disposition Status Date:	Not reported
Disposition Status:	Not reported
Disposition Status Description:	Not reported
Consent/Final Order Sequence Number:	Not reported
Consent/Final Order Respondent Name:	Not reported
Consent/Final Order Lead Agency:	Not reported
Enforcement Type:	FINAL 3008(A) COMPLIANCE ORDER
Enforcement Responsible Person:	GAIKB
Enforcement Responsible Sub-Organization:	GC
SEP Sequence Number:	Not reported
SEP Expenditure Amount:	Not reported
SEP Scheduled Completion Date:	Not reported
SEP Actual Date:	Not reported
SEP Defaulted Date:	Not reported
SEP Type:	Not reported
SEP Type Description:	Not reported
Proposed Amount:	Not reported
Final Monetary Amount:	600
Paid Amount:	600
Final Count:	1
Final Amount:	600
Found Violation:	No
Agency Which Determined Violation:	Not reported
Violation Short Description:	Not reported
Date Violation was Determined:	Not reported
Actual Return to Compliance Date:	Not reported
Return to Compliance Qualifier:	Not reported
Violation Responsible Agency:	Not reported
Scheduled Compliance Date:	Not reported
Enforcement Identifier:	Not reported
Date of Enforcement Action:	Not reported
Enforcement Responsible Agency:	Not reported
Enforcement Docket Number:	Not reported
Enforcement Attorney:	Not reported
Corrective Action Component:	Not reported
Appeal Initiated Date:	Not reported
Appeal Resolution Date:	Not reported
Disposition Status Date:	Not reported
Disposition Status:	Not reported
Disposition Status Description:	Not reported
Consent/Final Order Sequence Number:	Not reported
Consent/Final Order Respondent Name:	Not reported
Consent/Final Order Lead Agency:	Not reported
Enforcement Type:	Not reported
Enforcement Responsible Person:	Not reported
Enforcement Responsible Sub-Organization:	Not reported
SEP Sequence Number:	Not reported
SEP Expenditure Amount:	Not reported
SEP Scheduled Completion Date:	Not reported
SEP Actual Date:	Not reported
SEP Defaulted Date:	Not reported
SEP Type:	Not reported
SEP Type Description:	Not reported

Map ID  
Direction  
Distance  
Elevation

MAP FINDINGS

Site

Database(s)

EDR ID Number  
EPA ID Number

**SNYDER BROTHERS INC (Continued)**

**1015733323**

Proposed Amount:	Not reported
Final Monetary Amount:	Not reported
Paid Amount:	Not reported
Final Count:	Not reported
Final Amount:	Not reported
Found Violation:	Yes
Agency Which Determined Violation:	State
Violation Short Description:	Generators - Pre-transport
Date Violation was Determined:	20010215
Actual Return to Compliance Date:	20011002
Return to Compliance Qualifier:	Documented
Violation Responsible Agency:	State
Scheduled Compliance Date:	Not reported
Enforcement Identifier:	001
Date of Enforcement Action:	20010618
Enforcement Responsible Agency:	State
Enforcement Docket Number:	Not reported
Enforcement Attorney:	Not reported
Corrective Action Component:	No
Appeal Initiated Date:	Not reported
Appeal Resolution Date:	Not reported
Disposition Status Date:	Not reported
Disposition Status:	Not reported
Disposition Status Description:	Not reported
Consent/Final Order Sequence Number:	Not reported
Consent/Final Order Respondent Name:	Not reported
Consent/Final Order Lead Agency:	Not reported
Enforcement Type:	INITIAL 3008(A) COMPLIANCE
Enforcement Responsible Person:	GAJLL
Enforcement Responsible Sub-Organization:	GC
SEP Sequence Number:	Not reported
SEP Expenditure Amount:	Not reported
SEP Scheduled Completion Date:	Not reported
SEP Actual Date:	Not reported
SEP Defaulted Date:	Not reported
SEP Type:	Not reported
SEP Type Description:	Not reported
Proposed Amount:	Not reported
Final Monetary Amount:	Not reported
Paid Amount:	Not reported
Final Count:	Not reported
Final Amount:	Not reported
Found Violation:	Yes
Agency Which Determined Violation:	State
Violation Short Description:	Generators - Pre-transport
Date Violation was Determined:	19990225
Actual Return to Compliance Date:	19990415
Return to Compliance Qualifier:	Observed
Violation Responsible Agency:	State
Scheduled Compliance Date:	19990416
Enforcement Identifier:	001
Date of Enforcement Action:	19990326
Enforcement Responsible Agency:	State
Enforcement Docket Number:	Not reported
Enforcement Attorney:	GA

Map ID  
Direction  
Distance  
Elevation

MAP FINDINGS

Site

Database(s)

EDR ID Number  
EPA ID Number

**SNYDER BROTHERS INC (Continued)**

**1015733323**

Corrective Action Component:	No
Appeal Initiated Date:	Not reported
Appeal Resolution Date:	Not reported
Disposition Status Date:	Not reported
Disposition Status:	Not reported
Disposition Status Description:	Not reported
Consent/Final Order Sequence Number:	Not reported
Consent/Final Order Respondent Name:	Not reported
Consent/Final Order Lead Agency:	Not reported
Enforcement Type:	WRITTEN INFORMAL
Enforcement Responsible Person:	GAIKB
Enforcement Responsible Sub-Organization:	GC
SEP Sequence Number:	Not reported
SEP Expenditure Amount:	Not reported
SEP Scheduled Completion Date:	Not reported
SEP Actual Date:	Not reported
SEP Defaulted Date:	Not reported
SEP Type:	Not reported
SEP Type Description:	Not reported
Proposed Amount:	Not reported
Final Monetary Amount:	Not reported
Paid Amount:	Not reported
Final Count:	Not reported
Final Amount:	Not reported
Found Violation:	Yes
Agency Which Determined Violation:	State
Violation Short Description:	Generators - Pre-transport
Date Violation was Determined:	19950724
Actual Return to Compliance Date:	19960726
Return to Compliance Qualifier:	Observed
Violation Responsible Agency:	State
Scheduled Compliance Date:	Not reported
Enforcement Identifier:	001
Date of Enforcement Action:	19961213
Enforcement Responsible Agency:	State
Enforcement Docket Number:	Not reported
Enforcement Attorney:	GA
Corrective Action Component:	No
Appeal Initiated Date:	Not reported
Appeal Resolution Date:	Not reported
Disposition Status Date:	Not reported
Disposition Status:	Not reported
Disposition Status Description:	Not reported
Consent/Final Order Sequence Number:	Not reported
Consent/Final Order Respondent Name:	Not reported
Consent/Final Order Lead Agency:	Not reported
Enforcement Type:	FINAL 3008(A) COMPLIANCE ORDER
Enforcement Responsible Person:	GAIKB
Enforcement Responsible Sub-Organization:	GC
SEP Sequence Number:	Not reported
SEP Expenditure Amount:	Not reported
SEP Scheduled Completion Date:	Not reported
SEP Actual Date:	Not reported
SEP Defaulted Date:	Not reported
SEP Type:	Not reported
SEP Type Description:	Not reported

Map ID  
Direction  
Distance  
Elevation

MAP FINDINGS

Site

Database(s)

EDR ID Number  
EPA ID Number

**SNYDER BROTHERS INC (Continued)**

**1015733323**

Proposed Amount:	Not reported
Final Monetary Amount:	600
Paid Amount:	600
Final Count:	1
Final Amount:	600
Found Violation:	Yes
Agency Which Determined Violation:	State
Violation Short Description:	Generators - Pre-transport
Date Violation was Determined:	19950724
Actual Return to Compliance Date:	19960716
Return to Compliance Qualifier:	Observed
Violation Responsible Agency:	State
Scheduled Compliance Date:	Not reported
Enforcement Identifier:	001
Date of Enforcement Action:	19950724
Enforcement Responsible Agency:	State
Enforcement Docket Number:	Not reported
Enforcement Attorney:	GA
Corrective Action Component:	No
Appeal Initiated Date:	Not reported
Appeal Resolution Date:	Not reported
Disposition Status Date:	Not reported
Disposition Status:	Not reported
Disposition Status Description:	Not reported
Consent/Final Order Sequence Number:	Not reported
Consent/Final Order Respondent Name:	Not reported
Consent/Final Order Lead Agency:	Not reported
Enforcement Type:	INITIAL 3008(A) COMPLIANCE
Enforcement Responsible Person:	GAIKB
Enforcement Responsible Sub-Organization:	GC
SEP Sequence Number:	Not reported
SEP Expenditure Amount:	Not reported
SEP Scheduled Completion Date:	Not reported
SEP Actual Date:	Not reported
SEP Defaulted Date:	Not reported
SEP Type:	Not reported
SEP Type Description:	Not reported
Proposed Amount:	Not reported
Final Monetary Amount:	Not reported
Paid Amount:	Not reported
Final Count:	Not reported
Final Amount:	Not reported
Found Violation:	Yes
Agency Which Determined Violation:	State
Violation Short Description:	Generators - Pre-transport
Date Violation was Determined:	19950724
Actual Return to Compliance Date:	19960716
Return to Compliance Qualifier:	Observed
Violation Responsible Agency:	State
Scheduled Compliance Date:	Not reported
Enforcement Identifier:	001
Date of Enforcement Action:	19961213
Enforcement Responsible Agency:	State
Enforcement Docket Number:	Not reported
Enforcement Attorney:	GA

Map ID  
Direction  
Distance  
Elevation

MAP FINDINGS

Site

Database(s)

EDR ID Number  
EPA ID Number

**SNYDER BROTHERS INC (Continued)**

**1015733323**

Corrective Action Component: No  
Appeal Initiated Date: Not reported  
Appeal Resolution Date: Not reported  
Disposition Status Date: Not reported  
Disposition Status: Not reported  
Disposition Status Description: Not reported  
Consent/Final Order Sequence Number: Not reported  
Consent/Final Order Respondent Name: Not reported  
Consent/Final Order Lead Agency: Not reported  
Enforcement Type: FINAL 3008(A) COMPLIANCE ORDER  
Enforcement Responsible Person: GAIKB  
Enforcement Responsible Sub-Organization: GC  
SEP Sequence Number: Not reported  
SEP Expenditure Amount: Not reported  
SEP Scheduled Completion Date: Not reported  
SEP Actual Date: Not reported  
SEP Defaulted Date: Not reported  
SEP Type: Not reported  
SEP Type Description: Not reported  
Proposed Amount: Not reported  
Final Monetary Amount: 600  
Paid Amount: 600  
Final Count: 1  
Final Amount: 600

Found Violation: Yes  
Agency Which Determined Violation: State  
Violation Short Description: Generators - Pre-transport  
Date Violation was Determined: 19950724  
Actual Return to Compliance Date: 19960726  
Return to Compliance Qualifier: Observed  
Violation Responsible Agency: State  
Scheduled Compliance Date: Not reported  
Enforcement Identifier: 001  
Date of Enforcement Action: 19961213  
Enforcement Responsible Agency: State  
Enforcement Docket Number: Not reported  
Enforcement Attorney: GA  
Corrective Action Component: No  
Appeal Initiated Date: Not reported  
Appeal Resolution Date: Not reported  
Disposition Status Date: Not reported  
Disposition Status: Not reported  
Disposition Status Description: Not reported  
Consent/Final Order Sequence Number: Not reported  
Consent/Final Order Respondent Name: Not reported  
Consent/Final Order Lead Agency: Not reported  
Enforcement Type: FINAL 3008(A) COMPLIANCE ORDER  
Enforcement Responsible Person: GAIKB  
Enforcement Responsible Sub-Organization: GC  
SEP Sequence Number: Not reported  
SEP Expenditure Amount: Not reported  
SEP Scheduled Completion Date: Not reported  
SEP Actual Date: Not reported  
SEP Defaulted Date: Not reported  
SEP Type: Not reported  
SEP Type Description: Not reported

Map ID  
Direction  
Distance  
Elevation

MAP FINDINGS

Site

Database(s)

EDR ID Number  
EPA ID Number

**SNYDER BROTHERS INC (Continued)**

**1015733323**

Proposed Amount:	Not reported
Final Monetary Amount:	600
Paid Amount:	600
Final Count:	1
Final Amount:	600
Found Violation:	Yes
Agency Which Determined Violation:	State
Violation Short Description:	Generators - Pre-transport
Date Violation was Determined:	19990225
Actual Return to Compliance Date:	19990415
Return to Compliance Qualifier:	Observed
Violation Responsible Agency:	State
Scheduled Compliance Date:	19990416
Enforcement Identifier:	001
Date of Enforcement Action:	19990326
Enforcement Responsible Agency:	State
Enforcement Docket Number:	Not reported
Enforcement Attorney:	GA
Corrective Action Component:	No
Appeal Initiated Date:	Not reported
Appeal Resolution Date:	Not reported
Disposition Status Date:	Not reported
Disposition Status:	Not reported
Disposition Status Description:	Not reported
Consent/Final Order Sequence Number:	Not reported
Consent/Final Order Respondent Name:	Not reported
Consent/Final Order Lead Agency:	Not reported
Enforcement Type:	WRITTEN INFORMAL
Enforcement Responsible Person:	GAIKB
Enforcement Responsible Sub-Organization:	GC
SEP Sequence Number:	Not reported
SEP Expenditure Amount:	Not reported
SEP Scheduled Completion Date:	Not reported
SEP Actual Date:	Not reported
SEP Defaulted Date:	Not reported
SEP Type:	Not reported
SEP Type Description:	Not reported
Proposed Amount:	Not reported
Final Monetary Amount:	Not reported
Paid Amount:	Not reported
Final Count:	Not reported
Final Amount:	Not reported
Found Violation:	No
Agency Which Determined Violation:	Not reported
Violation Short Description:	Not reported
Date Violation was Determined:	Not reported
Actual Return to Compliance Date:	Not reported
Return to Compliance Qualifier:	Not reported
Violation Responsible Agency:	Not reported
Scheduled Compliance Date:	Not reported
Enforcement Identifier:	Not reported
Date of Enforcement Action:	Not reported
Enforcement Responsible Agency:	Not reported
Enforcement Docket Number:	Not reported
Enforcement Attorney:	Not reported

Map ID  
Direction  
Distance  
Elevation

MAP FINDINGS

Site

Database(s)

EDR ID Number  
EPA ID Number

**SNYDER BROTHERS INC (Continued)**

**1015733323**

Corrective Action Component:	Not reported
Appeal Initiated Date:	Not reported
Appeal Resolution Date:	Not reported
Disposition Status Date:	Not reported
Disposition Status:	Not reported
Disposition Status Description:	Not reported
Consent/Final Order Sequence Number:	Not reported
Consent/Final Order Respondent Name:	Not reported
Consent/Final Order Lead Agency:	Not reported
Enforcement Type:	Not reported
Enforcement Responsible Person:	Not reported
Enforcement Responsible Sub-Organization:	Not reported
SEP Sequence Number:	Not reported
SEP Expenditure Amount:	Not reported
SEP Scheduled Completion Date:	Not reported
SEP Actual Date:	Not reported
SEP Defaulted Date:	Not reported
SEP Type:	Not reported
SEP Type Description:	Not reported
Proposed Amount:	Not reported
Final Monetary Amount:	Not reported
Paid Amount:	Not reported
Final Count:	Not reported
Final Amount:	Not reported
Found Violation:	Yes
Agency Which Determined Violation:	State
Violation Short Description:	Generators - Records/Reporting
Date Violation was Determined:	19950724
Actual Return to Compliance Date:	19950919
Return to Compliance Qualifier:	Observed
Violation Responsible Agency:	State
Scheduled Compliance Date:	Not reported
Enforcement Identifier:	001
Date of Enforcement Action:	19960628
Enforcement Responsible Agency:	State
Enforcement Docket Number:	Not reported
Enforcement Attorney:	GA
Corrective Action Component:	No
Appeal Initiated Date:	Not reported
Appeal Resolution Date:	Not reported
Disposition Status Date:	Not reported
Disposition Status:	Not reported
Disposition Status Description:	Not reported
Consent/Final Order Sequence Number:	Not reported
Consent/Final Order Respondent Name:	Not reported
Consent/Final Order Lead Agency:	Not reported
Enforcement Type:	INITIAL 3008(A) COMPLIANCE
Enforcement Responsible Person:	GAIKB
Enforcement Responsible Sub-Organization:	GC
SEP Sequence Number:	Not reported
SEP Expenditure Amount:	Not reported
SEP Scheduled Completion Date:	Not reported
SEP Actual Date:	Not reported
SEP Defaulted Date:	Not reported
SEP Type:	Not reported
SEP Type Description:	Not reported

Map ID  
Direction  
Distance  
Elevation

MAP FINDINGS

Site

Database(s)

EDR ID Number  
EPA ID Number

**SNYDER BROTHERS INC (Continued)**

**1015733323**

Proposed Amount:	Not reported
Final Monetary Amount:	Not reported
Paid Amount:	Not reported
Final Count:	Not reported
Final Amount:	Not reported
Found Violation:	Yes
Agency Which Determined Violation:	State
Violation Short Description:	Generators - Pre-transport
Date Violation was Determined:	19950724
Actual Return to Compliance Date:	19960726
Return to Compliance Qualifier:	Observed
Violation Responsible Agency:	State
Scheduled Compliance Date:	Not reported
Enforcement Identifier:	001
Date of Enforcement Action:	19950724
Enforcement Responsible Agency:	State
Enforcement Docket Number:	Not reported
Enforcement Attorney:	GA
Corrective Action Component:	No
Appeal Initiated Date:	Not reported
Appeal Resolution Date:	Not reported
Disposition Status Date:	Not reported
Disposition Status:	Not reported
Disposition Status Description:	Not reported
Consent/Final Order Sequence Number:	Not reported
Consent/Final Order Respondent Name:	Not reported
Consent/Final Order Lead Agency:	Not reported
Enforcement Type:	INITIAL 3008(A) COMPLIANCE
Enforcement Responsible Person:	GAIKB
Enforcement Responsible Sub-Organization:	GC
SEP Sequence Number:	Not reported
SEP Expenditure Amount:	Not reported
SEP Scheduled Completion Date:	Not reported
SEP Actual Date:	Not reported
SEP Defaulted Date:	Not reported
SEP Type:	Not reported
SEP Type Description:	Not reported
Proposed Amount:	Not reported
Final Monetary Amount:	Not reported
Paid Amount:	Not reported
Final Count:	Not reported
Final Amount:	Not reported
Found Violation:	Yes
Agency Which Determined Violation:	State
Violation Short Description:	Generators - Pre-transport
Date Violation was Determined:	20010215
Actual Return to Compliance Date:	20011002
Return to Compliance Qualifier:	Documented
Violation Responsible Agency:	State
Scheduled Compliance Date:	Not reported
Enforcement Identifier:	Not reported
Date of Enforcement Action:	Not reported
Enforcement Responsible Agency:	Not reported
Enforcement Docket Number:	Not reported
Enforcement Attorney:	Not reported

Map ID  
Direction  
Distance  
Elevation

MAP FINDINGS

Site

Database(s)

EDR ID Number  
EPA ID Number

**SNYDER BROTHERS INC (Continued)**

**1015733323**

Corrective Action Component:	Not reported
Appeal Initiated Date:	Not reported
Appeal Resolution Date:	Not reported
Disposition Status Date:	Not reported
Disposition Status:	Not reported
Disposition Status Description:	Not reported
Consent/Final Order Sequence Number:	Not reported
Consent/Final Order Respondent Name:	Not reported
Consent/Final Order Lead Agency:	Not reported
Enforcement Type:	Not reported
Enforcement Responsible Person:	Not reported
Enforcement Responsible Sub-Organization:	Not reported
SEP Sequence Number:	Not reported
SEP Expenditure Amount:	Not reported
SEP Scheduled Completion Date:	Not reported
SEP Actual Date:	Not reported
SEP Defaulted Date:	Not reported
SEP Type:	Not reported
SEP Type Description:	Not reported
Proposed Amount:	Not reported
Final Monetary Amount:	Not reported
Paid Amount:	Not reported
Final Count:	Not reported
Final Amount:	Not reported
Found Violation:	Yes
Agency Which Determined Violation:	State
Violation Short Description:	TSD IS-General Facility Standards
Date Violation was Determined:	20091106
Actual Return to Compliance Date:	20100115
Return to Compliance Qualifier:	Documented
Violation Responsible Agency:	State
Scheduled Compliance Date:	20100115
Enforcement Identifier:	001
Date of Enforcement Action:	20091216
Enforcement Responsible Agency:	State
Enforcement Docket Number:	Not reported
Enforcement Attorney:	Not reported
Corrective Action Component:	No
Appeal Initiated Date:	Not reported
Appeal Resolution Date:	Not reported
Disposition Status Date:	Not reported
Disposition Status:	Not reported
Disposition Status Description:	Not reported
Consent/Final Order Sequence Number:	Not reported
Consent/Final Order Respondent Name:	Not reported
Consent/Final Order Lead Agency:	Not reported
Enforcement Type:	WRITTEN INFORMAL
Enforcement Responsible Person:	GAJAW
Enforcement Responsible Sub-Organization:	GC
SEP Sequence Number:	Not reported
SEP Expenditure Amount:	Not reported
SEP Scheduled Completion Date:	Not reported
SEP Actual Date:	Not reported
SEP Defaulted Date:	Not reported
SEP Type:	Not reported
SEP Type Description:	Not reported

Map ID  
 Direction  
 Distance  
 Elevation

MAP FINDINGS

Site

Database(s)

EDR ID Number  
 EPA ID Number

**SNYDER BROTHERS INC (Continued)**

**1015733323**

Proposed Amount: Not reported  
 Final Monetary Amount: Not reported  
 Paid Amount: Not reported  
 Final Count: Not reported  
 Final Amount: Not reported

Found Violation: No  
 Agency Which Determined Violation: Not reported  
 Violation Short Description: Not reported  
 Date Violation was Determined: Not reported  
 Actual Return to Compliance Date: Not reported  
 Return to Compliance Qualifier: Not reported  
 Violation Responsible Agency: Not reported  
 Scheduled Compliance Date: Not reported  
 Enforcement Identifier: Not reported  
 Date of Enforcement Action: Not reported  
 Enforcement Responsible Agency: Not reported  
 Enforcement Docket Number: Not reported  
 Enforcement Attorney: Not reported  
 Corrective Action Component: Not reported  
 Appeal Initiated Date: Not reported  
 Appeal Resolution Date: Not reported  
 Disposition Status Date: Not reported  
 Disposition Status: Not reported  
 Disposition Status Description: Not reported  
 Consent/Final Order Sequence Number: Not reported  
 Consent/Final Order Respondent Name: Not reported  
 Consent/Final Order Lead Agency: Not reported  
 Enforcement Type: Not reported  
 Enforcement Responsible Person: Not reported  
 Enforcement Responsible Sub-Organization: Not reported  
 SEP Sequence Number: Not reported  
 SEP Expenditure Amount: Not reported  
 SEP Scheduled Completion Date: Not reported  
 SEP Actual Date: Not reported  
 SEP Defaulted Date: Not reported  
 SEP Type: Not reported  
 SEP Type Description: Not reported  
 Proposed Amount: Not reported  
 Final Monetary Amount: Not reported  
 Paid Amount: Not reported  
 Final Count: Not reported  
 Final Amount: Not reported

Found Violation: Yes  
 Agency Which Determined Violation: State  
 Violation Short Description: Generators - Pre-transport  
 Date Violation was Determined: 19950724  
 Actual Return to Compliance Date: 19960726  
 Return to Compliance Qualifier: Observed  
 Violation Responsible Agency: State  
 Scheduled Compliance Date: Not reported  
 Enforcement Identifier: 001  
 Date of Enforcement Action: 19961213  
 Enforcement Responsible Agency: State  
 Enforcement Docket Number: Not reported  
 Enforcement Attorney: GA

Map ID  
Direction  
Distance  
Elevation

MAP FINDINGS

Site

Database(s)

EDR ID Number  
EPA ID Number

**SNYDER BROTHERS INC (Continued)**

**1015733323**

Corrective Action Component:	No
Appeal Initiated Date:	Not reported
Appeal Resolution Date:	Not reported
Disposition Status Date:	Not reported
Disposition Status:	Not reported
Disposition Status Description:	Not reported
Consent/Final Order Sequence Number:	Not reported
Consent/Final Order Respondent Name:	Not reported
Consent/Final Order Lead Agency:	Not reported
Enforcement Type:	FINAL 3008(A) COMPLIANCE ORDER
Enforcement Responsible Person:	GAIKB
Enforcement Responsible Sub-Organization:	GC
SEP Sequence Number:	Not reported
SEP Expenditure Amount:	Not reported
SEP Scheduled Completion Date:	Not reported
SEP Actual Date:	Not reported
SEP Defaulted Date:	Not reported
SEP Type:	Not reported
SEP Type Description:	Not reported
Proposed Amount:	Not reported
Final Monetary Amount:	600
Paid Amount:	600
Final Count:	1
Final Amount:	600
Found Violation:	Yes
Agency Which Determined Violation:	State
Violation Short Description:	Generators - Records/Reporting
Date Violation was Determined:	20010215
Actual Return to Compliance Date:	20011002
Return to Compliance Qualifier:	Documented
Violation Responsible Agency:	State
Scheduled Compliance Date:	Not reported
Enforcement Identifier:	001
Date of Enforcement Action:	20010618
Enforcement Responsible Agency:	State
Enforcement Docket Number:	Not reported
Enforcement Attorney:	Not reported
Corrective Action Component:	No
Appeal Initiated Date:	Not reported
Appeal Resolution Date:	Not reported
Disposition Status Date:	Not reported
Disposition Status:	Not reported
Disposition Status Description:	Not reported
Consent/Final Order Sequence Number:	Not reported
Consent/Final Order Respondent Name:	Not reported
Consent/Final Order Lead Agency:	Not reported
Enforcement Type:	INITIAL 3008(A) COMPLIANCE
Enforcement Responsible Person:	GAJLL
Enforcement Responsible Sub-Organization:	GC
SEP Sequence Number:	Not reported
SEP Expenditure Amount:	Not reported
SEP Scheduled Completion Date:	Not reported
SEP Actual Date:	Not reported
SEP Defaulted Date:	Not reported
SEP Type:	Not reported
SEP Type Description:	Not reported

Map ID  
Direction  
Distance  
Elevation

MAP FINDINGS

Site

Database(s)

EDR ID Number  
EPA ID Number

**SNYDER BROTHERS INC (Continued)**

**1015733323**

Proposed Amount:	Not reported
Final Monetary Amount:	Not reported
Paid Amount:	Not reported
Final Count:	Not reported
Final Amount:	Not reported
Found Violation:	Yes
Agency Which Determined Violation:	State
Violation Short Description:	Generators - General
Date Violation was Determined:	19950724
Actual Return to Compliance Date:	19950919
Return to Compliance Qualifier:	Observed
Violation Responsible Agency:	State
Scheduled Compliance Date:	Not reported
Enforcement Identifier:	001
Date of Enforcement Action:	19960628
Enforcement Responsible Agency:	State
Enforcement Docket Number:	Not reported
Enforcement Attorney:	GA
Corrective Action Component:	No
Appeal Initiated Date:	Not reported
Appeal Resolution Date:	Not reported
Disposition Status Date:	Not reported
Disposition Status:	Not reported
Disposition Status Description:	Not reported
Consent/Final Order Sequence Number:	Not reported
Consent/Final Order Respondent Name:	Not reported
Consent/Final Order Lead Agency:	Not reported
Enforcement Type:	INITIAL 3008(A) COMPLIANCE
Enforcement Responsible Person:	GAIKB
Enforcement Responsible Sub-Organization:	GC
SEP Sequence Number:	Not reported
SEP Expenditure Amount:	Not reported
SEP Scheduled Completion Date:	Not reported
SEP Actual Date:	Not reported
SEP Defaulted Date:	Not reported
SEP Type:	Not reported
SEP Type Description:	Not reported
Proposed Amount:	Not reported
Final Monetary Amount:	Not reported
Paid Amount:	Not reported
Final Count:	Not reported
Final Amount:	Not reported
Found Violation:	No
Agency Which Determined Violation:	Not reported
Violation Short Description:	Not reported
Date Violation was Determined:	Not reported
Actual Return to Compliance Date:	Not reported
Return to Compliance Qualifier:	Not reported
Violation Responsible Agency:	Not reported
Scheduled Compliance Date:	Not reported
Enforcement Identifier:	Not reported
Date of Enforcement Action:	Not reported
Enforcement Responsible Agency:	Not reported
Enforcement Docket Number:	Not reported
Enforcement Attorney:	Not reported

Map ID  
 Direction  
 Distance  
 Elevation

MAP FINDINGS

Site

Database(s)

EDR ID Number  
 EPA ID Number

**SNYDER BROTHERS INC (Continued)**

**1015733323**

Corrective Action Component:	Not reported
Appeal Initiated Date:	Not reported
Appeal Resolution Date:	Not reported
Disposition Status Date:	Not reported
Disposition Status:	Not reported
Disposition Status Description:	Not reported
Consent/Final Order Sequence Number:	Not reported
Consent/Final Order Respondent Name:	Not reported
Consent/Final Order Lead Agency:	Not reported
Enforcement Type:	Not reported
Enforcement Responsible Person:	Not reported
Enforcement Responsible Sub-Organization:	Not reported
SEP Sequence Number:	Not reported
SEP Expenditure Amount:	Not reported
SEP Scheduled Completion Date:	Not reported
SEP Actual Date:	Not reported
SEP Defaulted Date:	Not reported
SEP Type:	Not reported
SEP Type Description:	Not reported
Proposed Amount:	Not reported
Final Monetary Amount:	Not reported
Paid Amount:	Not reported
Final Count:	Not reported
Final Amount:	Not reported
Found Violation:	Yes
Agency Which Determined Violation:	State
Violation Short Description:	Generators - Pre-transport
Date Violation was Determined:	19950724
Actual Return to Compliance Date:	19960716
Return to Compliance Qualifier:	Observed
Violation Responsible Agency:	State
Scheduled Compliance Date:	Not reported
Enforcement Identifier:	001
Date of Enforcement Action:	19960628
Enforcement Responsible Agency:	State
Enforcement Docket Number:	Not reported
Enforcement Attorney:	GA
Corrective Action Component:	No
Appeal Initiated Date:	Not reported
Appeal Resolution Date:	Not reported
Disposition Status Date:	Not reported
Disposition Status:	Not reported
Disposition Status Description:	Not reported
Consent/Final Order Sequence Number:	Not reported
Consent/Final Order Respondent Name:	Not reported
Consent/Final Order Lead Agency:	Not reported
Enforcement Type:	INITIAL 3008(A) COMPLIANCE
Enforcement Responsible Person:	GAIKB
Enforcement Responsible Sub-Organization:	GC
SEP Sequence Number:	Not reported
SEP Expenditure Amount:	Not reported
SEP Scheduled Completion Date:	Not reported
SEP Actual Date:	Not reported
SEP Defaulted Date:	Not reported
SEP Type:	Not reported
SEP Type Description:	Not reported

Map ID  
Direction  
Distance  
Elevation

MAP FINDINGS

Site

Database(s)

EDR ID Number  
EPA ID Number

**SNYDER BROTHERS INC (Continued)**

**1015733323**

Proposed Amount:	Not reported
Final Monetary Amount:	Not reported
Paid Amount:	Not reported
Final Count:	Not reported
Final Amount:	Not reported
Found Violation:	Yes
Agency Which Determined Violation:	State
Violation Short Description:	Generators - Pre-transport
Date Violation was Determined:	19950724
Actual Return to Compliance Date:	19960726
Return to Compliance Qualifier:	Observed
Violation Responsible Agency:	State
Scheduled Compliance Date:	Not reported
Enforcement Identifier:	001
Date of Enforcement Action:	19960628
Enforcement Responsible Agency:	State
Enforcement Docket Number:	Not reported
Enforcement Attorney:	GA
Corrective Action Component:	No
Appeal Initiated Date:	Not reported
Appeal Resolution Date:	Not reported
Disposition Status Date:	Not reported
Disposition Status:	Not reported
Disposition Status Description:	Not reported
Consent/Final Order Sequence Number:	Not reported
Consent/Final Order Respondent Name:	Not reported
Consent/Final Order Lead Agency:	Not reported
Enforcement Type:	INITIAL 3008(A) COMPLIANCE
Enforcement Responsible Person:	GAIKB
Enforcement Responsible Sub-Organization:	GC
SEP Sequence Number:	Not reported
SEP Expenditure Amount:	Not reported
SEP Scheduled Completion Date:	Not reported
SEP Actual Date:	Not reported
SEP Defaulted Date:	Not reported
SEP Type:	Not reported
SEP Type Description:	Not reported
Proposed Amount:	Not reported
Final Monetary Amount:	Not reported
Paid Amount:	Not reported
Final Count:	Not reported
Final Amount:	Not reported
Found Violation:	Yes
Agency Which Determined Violation:	State
Violation Short Description:	Generators - Pre-transport
Date Violation was Determined:	19990225
Actual Return to Compliance Date:	19990415
Return to Compliance Qualifier:	Observed
Violation Responsible Agency:	State
Scheduled Compliance Date:	19990416
Enforcement Identifier:	001
Date of Enforcement Action:	19990326
Enforcement Responsible Agency:	State
Enforcement Docket Number:	Not reported
Enforcement Attorney:	GA

Map ID  
Direction  
Distance  
Elevation

MAP FINDINGS

Site

Database(s)

EDR ID Number  
EPA ID Number

**SNYDER BROTHERS INC (Continued)**

**1015733323**

Corrective Action Component:	No
Appeal Initiated Date:	Not reported
Appeal Resolution Date:	Not reported
Disposition Status Date:	Not reported
Disposition Status:	Not reported
Disposition Status Description:	Not reported
Consent/Final Order Sequence Number:	Not reported
Consent/Final Order Respondent Name:	Not reported
Consent/Final Order Lead Agency:	Not reported
Enforcement Type:	WRITTEN INFORMAL
Enforcement Responsible Person:	GAIKB
Enforcement Responsible Sub-Organization:	GC
SEP Sequence Number:	Not reported
SEP Expenditure Amount:	Not reported
SEP Scheduled Completion Date:	Not reported
SEP Actual Date:	Not reported
SEP Defaulted Date:	Not reported
SEP Type:	Not reported
SEP Type Description:	Not reported
Proposed Amount:	Not reported
Final Monetary Amount:	Not reported
Paid Amount:	Not reported
Final Count:	Not reported
Final Amount:	Not reported
Found Violation:	No
Agency Which Determined Violation:	Not reported
Violation Short Description:	Not reported
Date Violation was Determined:	Not reported
Actual Return to Compliance Date:	Not reported
Return to Compliance Qualifier:	Not reported
Violation Responsible Agency:	Not reported
Scheduled Compliance Date:	Not reported
Enforcement Identifier:	Not reported
Date of Enforcement Action:	Not reported
Enforcement Responsible Agency:	Not reported
Enforcement Docket Number:	Not reported
Enforcement Attorney:	Not reported
Corrective Action Component:	Not reported
Appeal Initiated Date:	Not reported
Appeal Resolution Date:	Not reported
Disposition Status Date:	Not reported
Disposition Status:	Not reported
Disposition Status Description:	Not reported
Consent/Final Order Sequence Number:	Not reported
Consent/Final Order Respondent Name:	Not reported
Consent/Final Order Lead Agency:	Not reported
Enforcement Type:	Not reported
Enforcement Responsible Person:	Not reported
Enforcement Responsible Sub-Organization:	Not reported
SEP Sequence Number:	Not reported
SEP Expenditure Amount:	Not reported
SEP Scheduled Completion Date:	Not reported
SEP Actual Date:	Not reported
SEP Defaulted Date:	Not reported
SEP Type:	Not reported
SEP Type Description:	Not reported

Map ID  
Direction  
Distance  
Elevation

MAP FINDINGS

Site

Database(s)

EDR ID Number  
EPA ID Number

**SNYDER BROTHERS INC (Continued)**

**1015733323**

Proposed Amount:	Not reported
Final Monetary Amount:	Not reported
Paid Amount:	Not reported
Final Count:	Not reported
Final Amount:	Not reported
Found Violation:	Yes
Agency Which Determined Violation:	State
Violation Short Description:	Generators - Pre-transport
Date Violation was Determined:	19950724
Actual Return to Compliance Date:	19960726
Return to Compliance Qualifier:	Observed
Violation Responsible Agency:	State
Scheduled Compliance Date:	Not reported
Enforcement Identifier:	001
Date of Enforcement Action:	19950724
Enforcement Responsible Agency:	State
Enforcement Docket Number:	Not reported
Enforcement Attorney:	GA
Corrective Action Component:	No
Appeal Initiated Date:	Not reported
Appeal Resolution Date:	Not reported
Disposition Status Date:	Not reported
Disposition Status:	Not reported
Disposition Status Description:	Not reported
Consent/Final Order Sequence Number:	Not reported
Consent/Final Order Respondent Name:	Not reported
Consent/Final Order Lead Agency:	Not reported
Enforcement Type:	INITIAL 3008(A) COMPLIANCE
Enforcement Responsible Person:	GAIKB
Enforcement Responsible Sub-Organization:	GC
SEP Sequence Number:	Not reported
SEP Expenditure Amount:	Not reported
SEP Scheduled Completion Date:	Not reported
SEP Actual Date:	Not reported
SEP Defaulted Date:	Not reported
SEP Type:	Not reported
SEP Type Description:	Not reported
Proposed Amount:	Not reported
Final Monetary Amount:	Not reported
Paid Amount:	Not reported
Final Count:	Not reported
Final Amount:	Not reported
Found Violation:	Yes
Agency Which Determined Violation:	State
Violation Short Description:	Generators - General
Date Violation was Determined:	20010215
Actual Return to Compliance Date:	20011002
Return to Compliance Qualifier:	Documented
Violation Responsible Agency:	State
Scheduled Compliance Date:	Not reported
Enforcement Identifier:	001
Date of Enforcement Action:	20010618
Enforcement Responsible Agency:	State
Enforcement Docket Number:	Not reported
Enforcement Attorney:	Not reported

Map ID  
Direction  
Distance  
Elevation

MAP FINDINGS

Site

Database(s)

EDR ID Number  
EPA ID Number

**SNYDER BROTHERS INC (Continued)**

**1015733323**

Corrective Action Component:	No
Appeal Initiated Date:	Not reported
Appeal Resolution Date:	Not reported
Disposition Status Date:	Not reported
Disposition Status:	Not reported
Disposition Status Description:	Not reported
Consent/Final Order Sequence Number:	Not reported
Consent/Final Order Respondent Name:	Not reported
Consent/Final Order Lead Agency:	Not reported
Enforcement Type:	INITIAL 3008(A) COMPLIANCE
Enforcement Responsible Person:	GAJLL
Enforcement Responsible Sub-Organization:	GC
SEP Sequence Number:	Not reported
SEP Expenditure Amount:	Not reported
SEP Scheduled Completion Date:	Not reported
SEP Actual Date:	Not reported
SEP Defaulted Date:	Not reported
SEP Type:	Not reported
SEP Type Description:	Not reported
Proposed Amount:	Not reported
Final Monetary Amount:	Not reported
Paid Amount:	Not reported
Final Count:	Not reported
Final Amount:	Not reported
Found Violation:	Yes
Agency Which Determined Violation:	State
Violation Short Description:	Generators - Manifest
Date Violation was Determined:	19950724
Actual Return to Compliance Date:	19950919
Return to Compliance Qualifier:	Observed
Violation Responsible Agency:	State
Scheduled Compliance Date:	Not reported
Enforcement Identifier:	001
Date of Enforcement Action:	19950920
Enforcement Responsible Agency:	State
Enforcement Docket Number:	Not reported
Enforcement Attorney:	GA
Corrective Action Component:	No
Appeal Initiated Date:	Not reported
Appeal Resolution Date:	Not reported
Disposition Status Date:	Not reported
Disposition Status:	Not reported
Disposition Status Description:	Not reported
Consent/Final Order Sequence Number:	Not reported
Consent/Final Order Respondent Name:	Not reported
Consent/Final Order Lead Agency:	Not reported
Enforcement Type:	VERBAL INFORMAL
Enforcement Responsible Person:	GAIKB
Enforcement Responsible Sub-Organization:	GC
SEP Sequence Number:	Not reported
SEP Expenditure Amount:	Not reported
SEP Scheduled Completion Date:	Not reported
SEP Actual Date:	Not reported
SEP Defaulted Date:	Not reported
SEP Type:	Not reported
SEP Type Description:	Not reported

Map ID  
Direction  
Distance  
Elevation

MAP FINDINGS

Site

Database(s)

EDR ID Number  
EPA ID Number

**SNYDER BROTHERS INC (Continued)**

**1015733323**

Proposed Amount:	Not reported
Final Monetary Amount:	Not reported
Paid Amount:	Not reported
Final Count:	Not reported
Final Amount:	Not reported
Found Violation:	Yes
Agency Which Determined Violation:	State
Violation Short Description:	Generators - Pre-transport
Date Violation was Determined:	20010215
Actual Return to Compliance Date:	20011002
Return to Compliance Qualifier:	Documented
Violation Responsible Agency:	State
Scheduled Compliance Date:	Not reported
Enforcement Identifier:	001
Date of Enforcement Action:	20011002
Enforcement Responsible Agency:	State
Enforcement Docket Number:	Not reported
Enforcement Attorney:	Not reported
Corrective Action Component:	No
Appeal Initiated Date:	Not reported
Appeal Resolution Date:	Not reported
Disposition Status Date:	Not reported
Disposition Status:	Not reported
Disposition Status Description:	Not reported
Consent/Final Order Sequence Number:	Not reported
Consent/Final Order Respondent Name:	Not reported
Consent/Final Order Lead Agency:	Not reported
Enforcement Type:	FINAL 3008(A) COMPLIANCE ORDER
Enforcement Responsible Person:	GAJLL
Enforcement Responsible Sub-Organization:	GC
SEP Sequence Number:	Not reported
SEP Expenditure Amount:	Not reported
SEP Scheduled Completion Date:	Not reported
SEP Actual Date:	Not reported
SEP Defaulted Date:	Not reported
SEP Type:	Not reported
SEP Type Description:	Not reported
Proposed Amount:	Not reported
Final Monetary Amount:	Not reported
Paid Amount:	Not reported
Final Count:	Not reported
Final Amount:	Not reported
Found Violation:	Yes
Agency Which Determined Violation:	State
Violation Short Description:	Generators - General
Date Violation was Determined:	20010215
Actual Return to Compliance Date:	20011002
Return to Compliance Qualifier:	Documented
Violation Responsible Agency:	State
Scheduled Compliance Date:	Not reported
Enforcement Identifier:	001
Date of Enforcement Action:	20010806
Enforcement Responsible Agency:	State
Enforcement Docket Number:	Not reported
Enforcement Attorney:	Not reported

Map ID  
Direction  
Distance  
Elevation

MAP FINDINGS

Site

Database(s)

EDR ID Number  
EPA ID Number

**SNYDER BROTHERS INC (Continued)**

**1015733323**

Corrective Action Component:	No
Appeal Initiated Date:	Not reported
Appeal Resolution Date:	Not reported
Disposition Status Date:	Not reported
Disposition Status:	Not reported
Disposition Status Description:	Not reported
Consent/Final Order Sequence Number:	Not reported
Consent/Final Order Respondent Name:	Not reported
Consent/Final Order Lead Agency:	Not reported
Enforcement Type:	INITIAL 3008(A) COMPLIANCE
Enforcement Responsible Person:	GAJLL
Enforcement Responsible Sub-Organization:	GC
SEP Sequence Number:	Not reported
SEP Expenditure Amount:	Not reported
SEP Scheduled Completion Date:	Not reported
SEP Actual Date:	Not reported
SEP Defaulted Date:	Not reported
SEP Type:	Not reported
SEP Type Description:	Not reported
Proposed Amount:	Not reported
Final Monetary Amount:	Not reported
Paid Amount:	Not reported
Final Count:	Not reported
Final Amount:	Not reported
Found Violation:	Yes
Agency Which Determined Violation:	State
Violation Short Description:	Generators - Pre-transport
Date Violation was Determined:	19950724
Actual Return to Compliance Date:	19960716
Return to Compliance Qualifier:	Observed
Violation Responsible Agency:	State
Scheduled Compliance Date:	Not reported
Enforcement Identifier:	001
Date of Enforcement Action:	19950920
Enforcement Responsible Agency:	State
Enforcement Docket Number:	Not reported
Enforcement Attorney:	GA
Corrective Action Component:	No
Appeal Initiated Date:	Not reported
Appeal Resolution Date:	Not reported
Disposition Status Date:	Not reported
Disposition Status:	Not reported
Disposition Status Description:	Not reported
Consent/Final Order Sequence Number:	Not reported
Consent/Final Order Respondent Name:	Not reported
Consent/Final Order Lead Agency:	Not reported
Enforcement Type:	VERBAL INFORMAL
Enforcement Responsible Person:	GAIKB
Enforcement Responsible Sub-Organization:	GC
SEP Sequence Number:	Not reported
SEP Expenditure Amount:	Not reported
SEP Scheduled Completion Date:	Not reported
SEP Actual Date:	Not reported
SEP Defaulted Date:	Not reported
SEP Type:	Not reported
SEP Type Description:	Not reported

Map ID  
Direction  
Distance  
Elevation

MAP FINDINGS

Site

Database(s)

EDR ID Number  
EPA ID Number

**SNYDER BROTHERS INC (Continued)**

**1015733323**

Proposed Amount:	Not reported
Final Monetary Amount:	Not reported
Paid Amount:	Not reported
Final Count:	Not reported
Final Amount:	Not reported
Found Violation:	Yes
Agency Which Determined Violation:	State
Violation Short Description:	Generators - General
Date Violation was Determined:	20010215
Actual Return to Compliance Date:	20011002
Return to Compliance Qualifier:	Documented
Violation Responsible Agency:	State
Scheduled Compliance Date:	Not reported
Enforcement Identifier:	Not reported
Date of Enforcement Action:	Not reported
Enforcement Responsible Agency:	Not reported
Enforcement Docket Number:	Not reported
Enforcement Attorney:	Not reported
Corrective Action Component:	Not reported
Appeal Initiated Date:	Not reported
Appeal Resolution Date:	Not reported
Disposition Status Date:	Not reported
Disposition Status:	Not reported
Disposition Status Description:	Not reported
Consent/Final Order Sequence Number:	Not reported
Consent/Final Order Respondent Name:	Not reported
Consent/Final Order Lead Agency:	Not reported
Enforcement Type:	Not reported
Enforcement Responsible Person:	Not reported
Enforcement Responsible Sub-Organization:	Not reported
SEP Sequence Number:	Not reported
SEP Expenditure Amount:	Not reported
SEP Scheduled Completion Date:	Not reported
SEP Actual Date:	Not reported
SEP Defaulted Date:	Not reported
SEP Type:	Not reported
SEP Type Description:	Not reported
Proposed Amount:	Not reported
Final Monetary Amount:	Not reported
Paid Amount:	Not reported
Final Count:	Not reported
Final Amount:	Not reported
Found Violation:	No
Agency Which Determined Violation:	Not reported
Violation Short Description:	Not reported
Date Violation was Determined:	Not reported
Actual Return to Compliance Date:	Not reported
Return to Compliance Qualifier:	Not reported
Violation Responsible Agency:	Not reported
Scheduled Compliance Date:	Not reported
Enforcement Identifier:	Not reported
Date of Enforcement Action:	Not reported
Enforcement Responsible Agency:	Not reported
Enforcement Docket Number:	Not reported
Enforcement Attorney:	Not reported

Map ID  
Direction  
Distance  
Elevation

MAP FINDINGS

Site

Database(s)

EDR ID Number  
EPA ID Number

**SNYDER BROTHERS INC (Continued)**

**1015733323**

Corrective Action Component:	Not reported
Appeal Initiated Date:	Not reported
Appeal Resolution Date:	Not reported
Disposition Status Date:	Not reported
Disposition Status:	Not reported
Disposition Status Description:	Not reported
Consent/Final Order Sequence Number:	Not reported
Consent/Final Order Respondent Name:	Not reported
Consent/Final Order Lead Agency:	Not reported
Enforcement Type:	Not reported
Enforcement Responsible Person:	Not reported
Enforcement Responsible Sub-Organization:	Not reported
SEP Sequence Number:	Not reported
SEP Expenditure Amount:	Not reported
SEP Scheduled Completion Date:	Not reported
SEP Actual Date:	Not reported
SEP Defaulted Date:	Not reported
SEP Type:	Not reported
SEP Type Description:	Not reported
Proposed Amount:	Not reported
Final Monetary Amount:	Not reported
Paid Amount:	Not reported
Final Count:	Not reported
Final Amount:	Not reported
Found Violation:	Yes
Agency Which Determined Violation:	State
Violation Short Description:	Generators - Records/Reporting
Date Violation was Determined:	20010215
Actual Return to Compliance Date:	20011002
Return to Compliance Qualifier:	Documented
Violation Responsible Agency:	State
Scheduled Compliance Date:	Not reported
Enforcement Identifier:	Not reported
Date of Enforcement Action:	Not reported
Enforcement Responsible Agency:	Not reported
Enforcement Docket Number:	Not reported
Enforcement Attorney:	Not reported
Corrective Action Component:	Not reported
Appeal Initiated Date:	Not reported
Appeal Resolution Date:	Not reported
Disposition Status Date:	Not reported
Disposition Status:	Not reported
Disposition Status Description:	Not reported
Consent/Final Order Sequence Number:	Not reported
Consent/Final Order Respondent Name:	Not reported
Consent/Final Order Lead Agency:	Not reported
Enforcement Type:	Not reported
Enforcement Responsible Person:	Not reported
Enforcement Responsible Sub-Organization:	Not reported
SEP Sequence Number:	Not reported
SEP Expenditure Amount:	Not reported
SEP Scheduled Completion Date:	Not reported
SEP Actual Date:	Not reported
SEP Defaulted Date:	Not reported
SEP Type:	Not reported
SEP Type Description:	Not reported

Map ID  
Direction  
Distance  
Elevation

MAP FINDINGS

Site

Database(s)

EDR ID Number  
EPA ID Number

**SNYDER BROTHERS INC (Continued)**

**1015733323**

Proposed Amount: Not reported  
Final Monetary Amount: Not reported  
Paid Amount: Not reported  
Final Count: Not reported  
Final Amount: Not reported

Found Violation: Yes  
Agency Which Determined Violation: State  
Violation Short Description: Generators - General  
Date Violation was Determined: 19950724  
Actual Return to Compliance Date: 19950919  
Return to Compliance Qualifier: Observed  
Violation Responsible Agency: State  
Scheduled Compliance Date: Not reported  
Enforcement Identifier: 001  
Date of Enforcement Action: 19950724  
Enforcement Responsible Agency: State  
Enforcement Docket Number: Not reported  
Enforcement Attorney: GA  
Corrective Action Component: No  
Appeal Initiated Date: Not reported  
Appeal Resolution Date: Not reported  
Disposition Status Date: Not reported  
Disposition Status: Not reported  
Disposition Status Description: Not reported  
Consent/Final Order Sequence Number: Not reported  
Consent/Final Order Respondent Name: Not reported  
Consent/Final Order Lead Agency: Not reported  
Enforcement Type: INITIAL 3008(A) COMPLIANCE  
Enforcement Responsible Person: GAIKB  
Enforcement Responsible Sub-Organization: GC  
SEP Sequence Number: Not reported  
SEP Expenditure Amount: Not reported  
SEP Scheduled Completion Date: Not reported  
SEP Actual Date: Not reported  
SEP Defaulted Date: Not reported  
SEP Type: Not reported  
SEP Type Description: Not reported  
Proposed Amount: Not reported  
Final Monetary Amount: Not reported  
Paid Amount: Not reported  
Final Count: Not reported  
Final Amount: Not reported

Found Violation: Yes  
Agency Which Determined Violation: State  
Violation Short Description: Generators - Records/Reporting  
Date Violation was Determined: 19950724  
Actual Return to Compliance Date: 19950919  
Return to Compliance Qualifier: Observed  
Violation Responsible Agency: State  
Scheduled Compliance Date: Not reported  
Enforcement Identifier: 001  
Date of Enforcement Action: 19950920  
Enforcement Responsible Agency: State  
Enforcement Docket Number: Not reported  
Enforcement Attorney: GA

Map ID  
Direction  
Distance  
Elevation

MAP FINDINGS

Site

Database(s)

EDR ID Number  
EPA ID Number

**SNYDER BROTHERS INC (Continued)**

**1015733323**

Corrective Action Component:	No
Appeal Initiated Date:	Not reported
Appeal Resolution Date:	Not reported
Disposition Status Date:	Not reported
Disposition Status:	Not reported
Disposition Status Description:	Not reported
Consent/Final Order Sequence Number:	Not reported
Consent/Final Order Respondent Name:	Not reported
Consent/Final Order Lead Agency:	Not reported
Enforcement Type:	VERBAL INFORMAL
Enforcement Responsible Person:	GAIKB
Enforcement Responsible Sub-Organization:	GC
SEP Sequence Number:	Not reported
SEP Expenditure Amount:	Not reported
SEP Scheduled Completion Date:	Not reported
SEP Actual Date:	Not reported
SEP Defaulted Date:	Not reported
SEP Type:	Not reported
SEP Type Description:	Not reported
Proposed Amount:	Not reported
Final Monetary Amount:	Not reported
Paid Amount:	Not reported
Final Count:	Not reported
Final Amount:	Not reported
Found Violation:	Yes
Agency Which Determined Violation:	State
Violation Short Description:	Generators - Pre-transport
Date Violation was Determined:	19990225
Actual Return to Compliance Date:	19990415
Return to Compliance Qualifier:	Observed
Violation Responsible Agency:	State
Scheduled Compliance Date:	19990416
Enforcement Identifier:	001
Date of Enforcement Action:	19990326
Enforcement Responsible Agency:	State
Enforcement Docket Number:	Not reported
Enforcement Attorney:	GA
Corrective Action Component:	No
Appeal Initiated Date:	Not reported
Appeal Resolution Date:	Not reported
Disposition Status Date:	Not reported
Disposition Status:	Not reported
Disposition Status Description:	Not reported
Consent/Final Order Sequence Number:	Not reported
Consent/Final Order Respondent Name:	Not reported
Consent/Final Order Lead Agency:	Not reported
Enforcement Type:	WRITTEN INFORMAL
Enforcement Responsible Person:	GAIKB
Enforcement Responsible Sub-Organization:	GC
SEP Sequence Number:	Not reported
SEP Expenditure Amount:	Not reported
SEP Scheduled Completion Date:	Not reported
SEP Actual Date:	Not reported
SEP Defaulted Date:	Not reported
SEP Type:	Not reported
SEP Type Description:	Not reported

Map ID  
Direction  
Distance  
Elevation

MAP FINDINGS

Site

Database(s)

EDR ID Number  
EPA ID Number

**SNYDER BROTHERS INC (Continued)**

**1015733323**

Proposed Amount:	Not reported
Final Monetary Amount:	Not reported
Paid Amount:	Not reported
Final Count:	Not reported
Final Amount:	Not reported
Found Violation:	Yes
Agency Which Determined Violation:	State
Violation Short Description:	Generators - General
Date Violation was Determined:	20010215
Actual Return to Compliance Date:	20011002
Return to Compliance Qualifier:	Documented
Violation Responsible Agency:	State
Scheduled Compliance Date:	Not reported
Enforcement Identifier:	Not reported
Date of Enforcement Action:	Not reported
Enforcement Responsible Agency:	Not reported
Enforcement Docket Number:	Not reported
Enforcement Attorney:	Not reported
Corrective Action Component:	Not reported
Appeal Initiated Date:	Not reported
Appeal Resolution Date:	Not reported
Disposition Status Date:	Not reported
Disposition Status:	Not reported
Disposition Status Description:	Not reported
Consent/Final Order Sequence Number:	Not reported
Consent/Final Order Respondent Name:	Not reported
Consent/Final Order Lead Agency:	Not reported
Enforcement Type:	Not reported
Enforcement Responsible Person:	Not reported
Enforcement Responsible Sub-Organization:	Not reported
SEP Sequence Number:	Not reported
SEP Expenditure Amount:	Not reported
SEP Scheduled Completion Date:	Not reported
SEP Actual Date:	Not reported
SEP Defaulted Date:	Not reported
SEP Type:	Not reported
SEP Type Description:	Not reported
Proposed Amount:	Not reported
Final Monetary Amount:	Not reported
Paid Amount:	Not reported
Final Count:	Not reported
Final Amount:	Not reported
Found Violation:	No
Agency Which Determined Violation:	Not reported
Violation Short Description:	Not reported
Date Violation was Determined:	Not reported
Actual Return to Compliance Date:	Not reported
Return to Compliance Qualifier:	Not reported
Violation Responsible Agency:	Not reported
Scheduled Compliance Date:	Not reported
Enforcement Identifier:	Not reported
Date of Enforcement Action:	Not reported
Enforcement Responsible Agency:	Not reported
Enforcement Docket Number:	Not reported
Enforcement Attorney:	Not reported

Map ID  
Direction  
Distance  
Elevation

MAP FINDINGS

Site

Database(s)

EDR ID Number  
EPA ID Number

**SNYDER BROTHERS INC (Continued)**

**1015733323**

Corrective Action Component:	Not reported
Appeal Initiated Date:	Not reported
Appeal Resolution Date:	Not reported
Disposition Status Date:	Not reported
Disposition Status:	Not reported
Disposition Status Description:	Not reported
Consent/Final Order Sequence Number:	Not reported
Consent/Final Order Respondent Name:	Not reported
Consent/Final Order Lead Agency:	Not reported
Enforcement Type:	Not reported
Enforcement Responsible Person:	Not reported
Enforcement Responsible Sub-Organization:	Not reported
SEP Sequence Number:	Not reported
SEP Expenditure Amount:	Not reported
SEP Scheduled Completion Date:	Not reported
SEP Actual Date:	Not reported
SEP Defaulted Date:	Not reported
SEP Type:	Not reported
SEP Type Description:	Not reported
Proposed Amount:	Not reported
Final Monetary Amount:	Not reported
Paid Amount:	Not reported
Final Count:	Not reported
Final Amount:	Not reported
Found Violation:	Yes
Agency Which Determined Violation:	State
Violation Short Description:	Generators - Pre-transport
Date Violation was Determined:	19950724
Actual Return to Compliance Date:	19960716
Return to Compliance Qualifier:	Observed
Violation Responsible Agency:	State
Scheduled Compliance Date:	Not reported
Enforcement Identifier:	001
Date of Enforcement Action:	19950724
Enforcement Responsible Agency:	State
Enforcement Docket Number:	Not reported
Enforcement Attorney:	GA
Corrective Action Component:	No
Appeal Initiated Date:	Not reported
Appeal Resolution Date:	Not reported
Disposition Status Date:	Not reported
Disposition Status:	Not reported
Disposition Status Description:	Not reported
Consent/Final Order Sequence Number:	Not reported
Consent/Final Order Respondent Name:	Not reported
Consent/Final Order Lead Agency:	Not reported
Enforcement Type:	INITIAL 3008(A) COMPLIANCE
Enforcement Responsible Person:	GAIKB
Enforcement Responsible Sub-Organization:	GC
SEP Sequence Number:	Not reported
SEP Expenditure Amount:	Not reported
SEP Scheduled Completion Date:	Not reported
SEP Actual Date:	Not reported
SEP Defaulted Date:	Not reported
SEP Type:	Not reported
SEP Type Description:	Not reported

Map ID  
Direction  
Distance  
Elevation

MAP FINDINGS

Site

Database(s)

EDR ID Number  
EPA ID Number

**SNYDER BROTHERS INC (Continued)**

**1015733323**

Proposed Amount:	Not reported
Final Monetary Amount:	Not reported
Paid Amount:	Not reported
Final Count:	Not reported
Final Amount:	Not reported
Found Violation:	Yes
Agency Which Determined Violation:	State
Violation Short Description:	Generators - Manifest
Date Violation was Determined:	19950724
Actual Return to Compliance Date:	19950919
Return to Compliance Qualifier:	Observed
Violation Responsible Agency:	State
Scheduled Compliance Date:	Not reported
Enforcement Identifier:	001
Date of Enforcement Action:	19961213
Enforcement Responsible Agency:	State
Enforcement Docket Number:	Not reported
Enforcement Attorney:	GA
Corrective Action Component:	No
Appeal Initiated Date:	Not reported
Appeal Resolution Date:	Not reported
Disposition Status Date:	Not reported
Disposition Status:	Not reported
Disposition Status Description:	Not reported
Consent/Final Order Sequence Number:	Not reported
Consent/Final Order Respondent Name:	Not reported
Consent/Final Order Lead Agency:	Not reported
Enforcement Type:	FINAL 3008(A) COMPLIANCE ORDER
Enforcement Responsible Person:	GAIKB
Enforcement Responsible Sub-Organization:	GC
SEP Sequence Number:	Not reported
SEP Expenditure Amount:	Not reported
SEP Scheduled Completion Date:	Not reported
SEP Actual Date:	Not reported
SEP Defaulted Date:	Not reported
SEP Type:	Not reported
SEP Type Description:	Not reported
Proposed Amount:	Not reported
Final Monetary Amount:	600
Paid Amount:	600
Final Count:	1
Final Amount:	600
Found Violation:	No
Agency Which Determined Violation:	Not reported
Violation Short Description:	Not reported
Date Violation was Determined:	Not reported
Actual Return to Compliance Date:	Not reported
Return to Compliance Qualifier:	Not reported
Violation Responsible Agency:	Not reported
Scheduled Compliance Date:	Not reported
Enforcement Identifier:	Not reported
Date of Enforcement Action:	Not reported
Enforcement Responsible Agency:	Not reported
Enforcement Docket Number:	Not reported
Enforcement Attorney:	Not reported

Map ID  
Direction  
Distance  
Elevation

MAP FINDINGS

Site

Database(s)

EDR ID Number  
EPA ID Number

**SNYDER BROTHERS INC (Continued)**

**1015733323**

Corrective Action Component:	Not reported
Appeal Initiated Date:	Not reported
Appeal Resolution Date:	Not reported
Disposition Status Date:	Not reported
Disposition Status:	Not reported
Disposition Status Description:	Not reported
Consent/Final Order Sequence Number:	Not reported
Consent/Final Order Respondent Name:	Not reported
Consent/Final Order Lead Agency:	Not reported
Enforcement Type:	Not reported
Enforcement Responsible Person:	Not reported
Enforcement Responsible Sub-Organization:	Not reported
SEP Sequence Number:	Not reported
SEP Expenditure Amount:	Not reported
SEP Scheduled Completion Date:	Not reported
SEP Actual Date:	Not reported
SEP Defaulted Date:	Not reported
SEP Type:	Not reported
SEP Type Description:	Not reported
Proposed Amount:	Not reported
Final Monetary Amount:	Not reported
Paid Amount:	Not reported
Final Count:	Not reported
Final Amount:	Not reported
Found Violation:	Yes
Agency Which Determined Violation:	State
Violation Short Description:	Generators - Pre-transport
Date Violation was Determined:	20010215
Actual Return to Compliance Date:	20011002
Return to Compliance Qualifier:	Documented
Violation Responsible Agency:	State
Scheduled Compliance Date:	Not reported
Enforcement Identifier:	Not reported
Date of Enforcement Action:	Not reported
Enforcement Responsible Agency:	Not reported
Enforcement Docket Number:	Not reported
Enforcement Attorney:	Not reported
Corrective Action Component:	Not reported
Appeal Initiated Date:	Not reported
Appeal Resolution Date:	Not reported
Disposition Status Date:	Not reported
Disposition Status:	Not reported
Disposition Status Description:	Not reported
Consent/Final Order Sequence Number:	Not reported
Consent/Final Order Respondent Name:	Not reported
Consent/Final Order Lead Agency:	Not reported
Enforcement Type:	Not reported
Enforcement Responsible Person:	Not reported
Enforcement Responsible Sub-Organization:	Not reported
SEP Sequence Number:	Not reported
SEP Expenditure Amount:	Not reported
SEP Scheduled Completion Date:	Not reported
SEP Actual Date:	Not reported
SEP Defaulted Date:	Not reported
SEP Type:	Not reported
SEP Type Description:	Not reported

Map ID  
Direction  
Distance  
Elevation

MAP FINDINGS

Site

Database(s)

EDR ID Number  
EPA ID Number

**SNYDER BROTHERS INC (Continued)**

**1015733323**

Proposed Amount:	Not reported
Final Monetary Amount:	Not reported
Paid Amount:	Not reported
Final Count:	Not reported
Final Amount:	Not reported
Found Violation:	Yes
Agency Which Determined Violation:	State
Violation Short Description:	Generators - Pre-transport
Date Violation was Determined:	19950724
Actual Return to Compliance Date:	19960716
Return to Compliance Qualifier:	Observed
Violation Responsible Agency:	State
Scheduled Compliance Date:	Not reported
Enforcement Identifier:	001
Date of Enforcement Action:	19950724
Enforcement Responsible Agency:	State
Enforcement Docket Number:	Not reported
Enforcement Attorney:	GA
Corrective Action Component:	No
Appeal Initiated Date:	Not reported
Appeal Resolution Date:	Not reported
Disposition Status Date:	Not reported
Disposition Status:	Not reported
Disposition Status Description:	Not reported
Consent/Final Order Sequence Number:	Not reported
Consent/Final Order Respondent Name:	Not reported
Consent/Final Order Lead Agency:	Not reported
Enforcement Type:	INITIAL 3008(A) COMPLIANCE
Enforcement Responsible Person:	GAIKB
Enforcement Responsible Sub-Organization:	GC
SEP Sequence Number:	Not reported
SEP Expenditure Amount:	Not reported
SEP Scheduled Completion Date:	Not reported
SEP Actual Date:	Not reported
SEP Defaulted Date:	Not reported
SEP Type:	Not reported
SEP Type Description:	Not reported
Proposed Amount:	Not reported
Final Monetary Amount:	Not reported
Paid Amount:	Not reported
Final Count:	Not reported
Final Amount:	Not reported
Found Violation:	Yes
Agency Which Determined Violation:	State
Violation Short Description:	Generators - Pre-transport
Date Violation was Determined:	19950724
Actual Return to Compliance Date:	19960716
Return to Compliance Qualifier:	Observed
Violation Responsible Agency:	State
Scheduled Compliance Date:	Not reported
Enforcement Identifier:	001
Date of Enforcement Action:	19960628
Enforcement Responsible Agency:	State
Enforcement Docket Number:	Not reported
Enforcement Attorney:	GA

Map ID  
Direction  
Distance  
Elevation

MAP FINDINGS

Site

Database(s)

EDR ID Number  
EPA ID Number

**SNYDER BROTHERS INC (Continued)**

**1015733323**

Corrective Action Component:	No
Appeal Initiated Date:	Not reported
Appeal Resolution Date:	Not reported
Disposition Status Date:	Not reported
Disposition Status:	Not reported
Disposition Status Description:	Not reported
Consent/Final Order Sequence Number:	Not reported
Consent/Final Order Respondent Name:	Not reported
Consent/Final Order Lead Agency:	Not reported
Enforcement Type:	INITIAL 3008(A) COMPLIANCE
Enforcement Responsible Person:	GAIKB
Enforcement Responsible Sub-Organization:	GC
SEP Sequence Number:	Not reported
SEP Expenditure Amount:	Not reported
SEP Scheduled Completion Date:	Not reported
SEP Actual Date:	Not reported
SEP Defaulted Date:	Not reported
SEP Type:	Not reported
SEP Type Description:	Not reported
Proposed Amount:	Not reported
Final Monetary Amount:	Not reported
Paid Amount:	Not reported
Final Count:	Not reported
Final Amount:	Not reported
Found Violation:	Yes
Agency Which Determined Violation:	State
Violation Short Description:	Generators - Pre-transport
Date Violation was Determined:	19950724
Actual Return to Compliance Date:	19960716
Return to Compliance Qualifier:	Observed
Violation Responsible Agency:	State
Scheduled Compliance Date:	Not reported
Enforcement Identifier:	001
Date of Enforcement Action:	19961213
Enforcement Responsible Agency:	State
Enforcement Docket Number:	Not reported
Enforcement Attorney:	GA
Corrective Action Component:	No
Appeal Initiated Date:	Not reported
Appeal Resolution Date:	Not reported
Disposition Status Date:	Not reported
Disposition Status:	Not reported
Disposition Status Description:	Not reported
Consent/Final Order Sequence Number:	Not reported
Consent/Final Order Respondent Name:	Not reported
Consent/Final Order Lead Agency:	Not reported
Enforcement Type:	FINAL 3008(A) COMPLIANCE ORDER
Enforcement Responsible Person:	GAIKB
Enforcement Responsible Sub-Organization:	GC
SEP Sequence Number:	Not reported
SEP Expenditure Amount:	Not reported
SEP Scheduled Completion Date:	Not reported
SEP Actual Date:	Not reported
SEP Defaulted Date:	Not reported
SEP Type:	Not reported
SEP Type Description:	Not reported

Map ID  
Direction  
Distance  
Elevation

MAP FINDINGS

Site

Database(s)

EDR ID Number  
EPA ID Number

**SNYDER BROTHERS INC (Continued)**

**1015733323**

Proposed Amount:	Not reported
Final Monetary Amount:	600
Paid Amount:	600
Final Count:	1
Final Amount:	600
Found Violation:	Yes
Agency Which Determined Violation:	State
Violation Short Description:	Generators - Records/Reporting
Date Violation was Determined:	20010215
Actual Return to Compliance Date:	20011002
Return to Compliance Qualifier:	Documented
Violation Responsible Agency:	State
Scheduled Compliance Date:	Not reported
Enforcement Identifier:	001
Date of Enforcement Action:	20010618
Enforcement Responsible Agency:	State
Enforcement Docket Number:	Not reported
Enforcement Attorney:	Not reported
Corrective Action Component:	No
Appeal Initiated Date:	Not reported
Appeal Resolution Date:	Not reported
Disposition Status Date:	Not reported
Disposition Status:	Not reported
Disposition Status Description:	Not reported
Consent/Final Order Sequence Number:	Not reported
Consent/Final Order Respondent Name:	Not reported
Consent/Final Order Lead Agency:	Not reported
Enforcement Type:	INITIAL 3008(A) COMPLIANCE
Enforcement Responsible Person:	GAJLL
Enforcement Responsible Sub-Organization:	GC
SEP Sequence Number:	Not reported
SEP Expenditure Amount:	Not reported
SEP Scheduled Completion Date:	Not reported
SEP Actual Date:	Not reported
SEP Defaulted Date:	Not reported
SEP Type:	Not reported
SEP Type Description:	Not reported
Proposed Amount:	Not reported
Final Monetary Amount:	Not reported
Paid Amount:	Not reported
Final Count:	Not reported
Final Amount:	Not reported
Found Violation:	Yes
Agency Which Determined Violation:	State
Violation Short Description:	Generators - Pre-transport
Date Violation was Determined:	20010215
Actual Return to Compliance Date:	20011002
Return to Compliance Qualifier:	Documented
Violation Responsible Agency:	State
Scheduled Compliance Date:	Not reported
Enforcement Identifier:	Not reported
Date of Enforcement Action:	Not reported
Enforcement Responsible Agency:	Not reported
Enforcement Docket Number:	Not reported
Enforcement Attorney:	Not reported

Map ID  
Direction  
Distance  
Elevation

MAP FINDINGS

Site

Database(s)

EDR ID Number  
EPA ID Number

**SNYDER BROTHERS INC (Continued)**

**1015733323**

Corrective Action Component:	Not reported
Appeal Initiated Date:	Not reported
Appeal Resolution Date:	Not reported
Disposition Status Date:	Not reported
Disposition Status:	Not reported
Disposition Status Description:	Not reported
Consent/Final Order Sequence Number:	Not reported
Consent/Final Order Respondent Name:	Not reported
Consent/Final Order Lead Agency:	Not reported
Enforcement Type:	Not reported
Enforcement Responsible Person:	Not reported
Enforcement Responsible Sub-Organization:	Not reported
SEP Sequence Number:	Not reported
SEP Expenditure Amount:	Not reported
SEP Scheduled Completion Date:	Not reported
SEP Actual Date:	Not reported
SEP Defaulted Date:	Not reported
SEP Type:	Not reported
SEP Type Description:	Not reported
Proposed Amount:	Not reported
Final Monetary Amount:	Not reported
Paid Amount:	Not reported
Final Count:	Not reported
Final Amount:	Not reported
Found Violation:	No
Agency Which Determined Violation:	Not reported
Violation Short Description:	Not reported
Date Violation was Determined:	Not reported
Actual Return to Compliance Date:	Not reported
Return to Compliance Qualifier:	Not reported
Violation Responsible Agency:	Not reported
Scheduled Compliance Date:	Not reported
Enforcement Identifier:	Not reported
Date of Enforcement Action:	Not reported
Enforcement Responsible Agency:	Not reported
Enforcement Docket Number:	Not reported
Enforcement Attorney:	Not reported
Corrective Action Component:	Not reported
Appeal Initiated Date:	Not reported
Appeal Resolution Date:	Not reported
Disposition Status Date:	Not reported
Disposition Status:	Not reported
Disposition Status Description:	Not reported
Consent/Final Order Sequence Number:	Not reported
Consent/Final Order Respondent Name:	Not reported
Consent/Final Order Lead Agency:	Not reported
Enforcement Type:	Not reported
Enforcement Responsible Person:	Not reported
Enforcement Responsible Sub-Organization:	Not reported
SEP Sequence Number:	Not reported
SEP Expenditure Amount:	Not reported
SEP Scheduled Completion Date:	Not reported
SEP Actual Date:	Not reported
SEP Defaulted Date:	Not reported
SEP Type:	Not reported
SEP Type Description:	Not reported

Map ID  
Direction  
Distance  
Elevation

MAP FINDINGS

Site

Database(s)

EDR ID Number  
EPA ID Number

**SNYDER BROTHERS INC (Continued)**

**1015733323**

Proposed Amount:	Not reported
Final Monetary Amount:	Not reported
Paid Amount:	Not reported
Final Count:	Not reported
Final Amount:	Not reported
Found Violation:	Yes
Agency Which Determined Violation:	State
Violation Short Description:	Generators - Pre-transport
Date Violation was Determined:	19950724
Actual Return to Compliance Date:	19960726
Return to Compliance Qualifier:	Observed
Violation Responsible Agency:	State
Scheduled Compliance Date:	Not reported
Enforcement Identifier:	001
Date of Enforcement Action:	19950920
Enforcement Responsible Agency:	State
Enforcement Docket Number:	Not reported
Enforcement Attorney:	GA
Corrective Action Component:	No
Appeal Initiated Date:	Not reported
Appeal Resolution Date:	Not reported
Disposition Status Date:	Not reported
Disposition Status:	Not reported
Disposition Status Description:	Not reported
Consent/Final Order Sequence Number:	Not reported
Consent/Final Order Respondent Name:	Not reported
Consent/Final Order Lead Agency:	Not reported
Enforcement Type:	VERBAL INFORMAL
Enforcement Responsible Person:	GAIKB
Enforcement Responsible Sub-Organization:	GC
SEP Sequence Number:	Not reported
SEP Expenditure Amount:	Not reported
SEP Scheduled Completion Date:	Not reported
SEP Actual Date:	Not reported
SEP Defaulted Date:	Not reported
SEP Type:	Not reported
SEP Type Description:	Not reported
Proposed Amount:	Not reported
Final Monetary Amount:	Not reported
Paid Amount:	Not reported
Final Count:	Not reported
Final Amount:	Not reported
Found Violation:	Yes
Agency Which Determined Violation:	State
Violation Short Description:	Generators - Pre-transport
Date Violation was Determined:	19950724
Actual Return to Compliance Date:	19960716
Return to Compliance Qualifier:	Observed
Violation Responsible Agency:	State
Scheduled Compliance Date:	Not reported
Enforcement Identifier:	001
Date of Enforcement Action:	19950920
Enforcement Responsible Agency:	State
Enforcement Docket Number:	Not reported
Enforcement Attorney:	GA

Map ID  
Direction  
Distance  
Elevation

MAP FINDINGS

Site

Database(s)

EDR ID Number  
EPA ID Number

**SNYDER BROTHERS INC (Continued)**

**1015733323**

Corrective Action Component:	No
Appeal Initiated Date:	Not reported
Appeal Resolution Date:	Not reported
Disposition Status Date:	Not reported
Disposition Status:	Not reported
Disposition Status Description:	Not reported
Consent/Final Order Sequence Number:	Not reported
Consent/Final Order Respondent Name:	Not reported
Consent/Final Order Lead Agency:	Not reported
Enforcement Type:	VERBAL INFORMAL
Enforcement Responsible Person:	GAIKB
Enforcement Responsible Sub-Organization:	GC
SEP Sequence Number:	Not reported
SEP Expenditure Amount:	Not reported
SEP Scheduled Completion Date:	Not reported
SEP Actual Date:	Not reported
SEP Defaulted Date:	Not reported
SEP Type:	Not reported
SEP Type Description:	Not reported
Proposed Amount:	Not reported
Final Monetary Amount:	Not reported
Paid Amount:	Not reported
Final Count:	Not reported
Final Amount:	Not reported
Found Violation:	Yes
Agency Which Determined Violation:	State
Violation Short Description:	Generators - Records/Reporting
Date Violation was Determined:	19950724
Actual Return to Compliance Date:	19950919
Return to Compliance Qualifier:	Observed
Violation Responsible Agency:	State
Scheduled Compliance Date:	Not reported
Enforcement Identifier:	001
Date of Enforcement Action:	19961213
Enforcement Responsible Agency:	State
Enforcement Docket Number:	Not reported
Enforcement Attorney:	GA
Corrective Action Component:	No
Appeal Initiated Date:	Not reported
Appeal Resolution Date:	Not reported
Disposition Status Date:	Not reported
Disposition Status:	Not reported
Disposition Status Description:	Not reported
Consent/Final Order Sequence Number:	Not reported
Consent/Final Order Respondent Name:	Not reported
Consent/Final Order Lead Agency:	Not reported
Enforcement Type:	FINAL 3008(A) COMPLIANCE ORDER
Enforcement Responsible Person:	GAIKB
Enforcement Responsible Sub-Organization:	GC
SEP Sequence Number:	Not reported
SEP Expenditure Amount:	Not reported
SEP Scheduled Completion Date:	Not reported
SEP Actual Date:	Not reported
SEP Defaulted Date:	Not reported
SEP Type:	Not reported
SEP Type Description:	Not reported

Map ID  
Direction  
Distance  
Elevation

MAP FINDINGS

Site

Database(s)

EDR ID Number  
EPA ID Number

**SNYDER BROTHERS INC (Continued)**

**1015733323**

Proposed Amount:	Not reported
Final Monetary Amount:	600
Paid Amount:	600
Final Count:	1
Final Amount:	600
Found Violation:	Yes
Agency Which Determined Violation:	State
Violation Short Description:	Generators - Pre-transport
Date Violation was Determined:	19990225
Actual Return to Compliance Date:	19990415
Return to Compliance Qualifier:	Observed
Violation Responsible Agency:	State
Scheduled Compliance Date:	19990416
Enforcement Identifier:	001
Date of Enforcement Action:	19990326
Enforcement Responsible Agency:	State
Enforcement Docket Number:	Not reported
Enforcement Attorney:	GA
Corrective Action Component:	No
Appeal Initiated Date:	Not reported
Appeal Resolution Date:	Not reported
Disposition Status Date:	Not reported
Disposition Status:	Not reported
Disposition Status Description:	Not reported
Consent/Final Order Sequence Number:	Not reported
Consent/Final Order Respondent Name:	Not reported
Consent/Final Order Lead Agency:	Not reported
Enforcement Type:	WRITTEN INFORMAL
Enforcement Responsible Person:	GAIKB
Enforcement Responsible Sub-Organization:	GC
SEP Sequence Number:	Not reported
SEP Expenditure Amount:	Not reported
SEP Scheduled Completion Date:	Not reported
SEP Actual Date:	Not reported
SEP Defaulted Date:	Not reported
SEP Type:	Not reported
SEP Type Description:	Not reported
Proposed Amount:	Not reported
Final Monetary Amount:	Not reported
Paid Amount:	Not reported
Final Count:	Not reported
Final Amount:	Not reported
Found Violation:	Yes
Agency Which Determined Violation:	State
Violation Short Description:	Generators - Pre-transport
Date Violation was Determined:	20010215
Actual Return to Compliance Date:	20011002
Return to Compliance Qualifier:	Documented
Violation Responsible Agency:	State
Scheduled Compliance Date:	Not reported
Enforcement Identifier:	001
Date of Enforcement Action:	20010806
Enforcement Responsible Agency:	State
Enforcement Docket Number:	Not reported
Enforcement Attorney:	Not reported

Map ID  
Direction  
Distance  
Elevation

MAP FINDINGS

Site

Database(s)

EDR ID Number  
EPA ID Number

**SNYDER BROTHERS INC (Continued)**

**1015733323**

Corrective Action Component:	No
Appeal Initiated Date:	Not reported
Appeal Resolution Date:	Not reported
Disposition Status Date:	Not reported
Disposition Status:	Not reported
Disposition Status Description:	Not reported
Consent/Final Order Sequence Number:	Not reported
Consent/Final Order Respondent Name:	Not reported
Consent/Final Order Lead Agency:	Not reported
Enforcement Type:	INITIAL 3008(A) COMPLIANCE
Enforcement Responsible Person:	GAJLL
Enforcement Responsible Sub-Organization:	GC
SEP Sequence Number:	Not reported
SEP Expenditure Amount:	Not reported
SEP Scheduled Completion Date:	Not reported
SEP Actual Date:	Not reported
SEP Defaulted Date:	Not reported
SEP Type:	Not reported
SEP Type Description:	Not reported
Proposed Amount:	Not reported
Final Monetary Amount:	Not reported
Paid Amount:	Not reported
Final Count:	Not reported
Final Amount:	Not reported
Found Violation:	Yes
Agency Which Determined Violation:	State
Violation Short Description:	Generators - Pre-transport
Date Violation was Determined:	20010215
Actual Return to Compliance Date:	20011002
Return to Compliance Qualifier:	Documented
Violation Responsible Agency:	State
Scheduled Compliance Date:	Not reported
Enforcement Identifier:	001
Date of Enforcement Action:	20011002
Enforcement Responsible Agency:	State
Enforcement Docket Number:	Not reported
Enforcement Attorney:	Not reported
Corrective Action Component:	No
Appeal Initiated Date:	Not reported
Appeal Resolution Date:	Not reported
Disposition Status Date:	Not reported
Disposition Status:	Not reported
Disposition Status Description:	Not reported
Consent/Final Order Sequence Number:	Not reported
Consent/Final Order Respondent Name:	Not reported
Consent/Final Order Lead Agency:	Not reported
Enforcement Type:	FINAL 3008(A) COMPLIANCE ORDER
Enforcement Responsible Person:	GAJLL
Enforcement Responsible Sub-Organization:	GC
SEP Sequence Number:	Not reported
SEP Expenditure Amount:	Not reported
SEP Scheduled Completion Date:	Not reported
SEP Actual Date:	Not reported
SEP Defaulted Date:	Not reported
SEP Type:	Not reported
SEP Type Description:	Not reported

Map ID  
Direction  
Distance  
Elevation

MAP FINDINGS

Site

Database(s)

EDR ID Number  
EPA ID Number

**SNYDER BROTHERS INC (Continued)**

**1015733323**

Proposed Amount:	Not reported
Final Monetary Amount:	Not reported
Paid Amount:	Not reported
Final Count:	Not reported
Final Amount:	Not reported
Found Violation:	Yes
Agency Which Determined Violation:	State
Violation Short Description:	Generators - Pre-transport
Date Violation was Determined:	20010215
Actual Return to Compliance Date:	20011002
Return to Compliance Qualifier:	Documented
Violation Responsible Agency:	State
Scheduled Compliance Date:	Not reported
Enforcement Identifier:	001
Date of Enforcement Action:	20010806
Enforcement Responsible Agency:	State
Enforcement Docket Number:	Not reported
Enforcement Attorney:	Not reported
Corrective Action Component:	No
Appeal Initiated Date:	Not reported
Appeal Resolution Date:	Not reported
Disposition Status Date:	Not reported
Disposition Status:	Not reported
Disposition Status Description:	Not reported
Consent/Final Order Sequence Number:	Not reported
Consent/Final Order Respondent Name:	Not reported
Consent/Final Order Lead Agency:	Not reported
Enforcement Type:	INITIAL 3008(A) COMPLIANCE
Enforcement Responsible Person:	GAJLL
Enforcement Responsible Sub-Organization:	GC
SEP Sequence Number:	Not reported
SEP Expenditure Amount:	Not reported
SEP Scheduled Completion Date:	Not reported
SEP Actual Date:	Not reported
SEP Defaulted Date:	Not reported
SEP Type:	Not reported
SEP Type Description:	Not reported
Proposed Amount:	Not reported
Final Monetary Amount:	Not reported
Paid Amount:	Not reported
Final Count:	Not reported
Final Amount:	Not reported
Found Violation:	Yes
Agency Which Determined Violation:	State
Violation Short Description:	Generators - Pre-transport
Date Violation was Determined:	20010215
Actual Return to Compliance Date:	20011002
Return to Compliance Qualifier:	Documented
Violation Responsible Agency:	State
Scheduled Compliance Date:	Not reported
Enforcement Identifier:	001
Date of Enforcement Action:	20010618
Enforcement Responsible Agency:	State
Enforcement Docket Number:	Not reported
Enforcement Attorney:	Not reported

Map ID  
Direction  
Distance  
Elevation

MAP FINDINGS

Site

Database(s)

EDR ID Number  
EPA ID Number

**SNYDER BROTHERS INC (Continued)**

**1015733323**

Corrective Action Component: No  
Appeal Initiated Date: Not reported  
Appeal Resolution Date: Not reported  
Disposition Status Date: Not reported  
Disposition Status: Not reported  
Disposition Status Description: Not reported  
Consent/Final Order Sequence Number: Not reported  
Consent/Final Order Respondent Name: Not reported  
Consent/Final Order Lead Agency: Not reported  
Enforcement Type: INITIAL 3008(A) COMPLIANCE  
Enforcement Responsible Person: GAJLL  
Enforcement Responsible Sub-Organization: GC  
SEP Sequence Number: Not reported  
SEP Expenditure Amount: Not reported  
SEP Scheduled Completion Date: Not reported  
SEP Actual Date: Not reported  
SEP Defaulted Date: Not reported  
SEP Type: Not reported  
SEP Type Description: Not reported  
Proposed Amount: Not reported  
Final Monetary Amount: Not reported  
Paid Amount: Not reported  
Final Count: Not reported  
Final Amount: Not reported

Found Violation: Yes  
Agency Which Determined Violation: State  
Violation Short Description: Generators - Pre-transport  
Date Violation was Determined: 19950724  
Actual Return to Compliance Date: 19960726  
Return to Compliance Qualifier: Observed  
Violation Responsible Agency: State  
Scheduled Compliance Date: Not reported  
Enforcement Identifier: 001  
Date of Enforcement Action: 19950920  
Enforcement Responsible Agency: State  
Enforcement Docket Number: Not reported  
Enforcement Attorney: GA  
Corrective Action Component: No  
Appeal Initiated Date: Not reported  
Appeal Resolution Date: Not reported  
Disposition Status Date: Not reported  
Disposition Status: Not reported  
Disposition Status Description: Not reported  
Consent/Final Order Sequence Number: Not reported  
Consent/Final Order Respondent Name: Not reported  
Consent/Final Order Lead Agency: Not reported  
Enforcement Type: VERBAL INFORMAL  
Enforcement Responsible Person: GAIKB  
Enforcement Responsible Sub-Organization: GC  
SEP Sequence Number: Not reported  
SEP Expenditure Amount: Not reported  
SEP Scheduled Completion Date: Not reported  
SEP Actual Date: Not reported  
SEP Defaulted Date: Not reported  
SEP Type: Not reported  
SEP Type Description: Not reported

Map ID  
Direction  
Distance  
Elevation

MAP FINDINGS

Site

Database(s)

EDR ID Number  
EPA ID Number

**SNYDER BROTHERS INC (Continued)**

**1015733323**

Proposed Amount:	Not reported
Final Monetary Amount:	Not reported
Paid Amount:	Not reported
Final Count:	Not reported
Final Amount:	Not reported
Found Violation:	Yes
Agency Which Determined Violation:	State
Violation Short Description:	Generators - Pre-transport
Date Violation was Determined:	19950724
Actual Return to Compliance Date:	19960716
Return to Compliance Qualifier:	Observed
Violation Responsible Agency:	State
Scheduled Compliance Date:	Not reported
Enforcement Identifier:	001
Date of Enforcement Action:	19950724
Enforcement Responsible Agency:	State
Enforcement Docket Number:	Not reported
Enforcement Attorney:	GA
Corrective Action Component:	No
Appeal Initiated Date:	Not reported
Appeal Resolution Date:	Not reported
Disposition Status Date:	Not reported
Disposition Status:	Not reported
Disposition Status Description:	Not reported
Consent/Final Order Sequence Number:	Not reported
Consent/Final Order Respondent Name:	Not reported
Consent/Final Order Lead Agency:	Not reported
Enforcement Type:	INITIAL 3008(A) COMPLIANCE
Enforcement Responsible Person:	GAIKB
Enforcement Responsible Sub-Organization:	GC
SEP Sequence Number:	Not reported
SEP Expenditure Amount:	Not reported
SEP Scheduled Completion Date:	Not reported
SEP Actual Date:	Not reported
SEP Defaulted Date:	Not reported
SEP Type:	Not reported
SEP Type Description:	Not reported
Proposed Amount:	Not reported
Final Monetary Amount:	Not reported
Paid Amount:	Not reported
Final Count:	Not reported
Final Amount:	Not reported
Found Violation:	Yes
Agency Which Determined Violation:	State
Violation Short Description:	Generators - General
Date Violation was Determined:	19950724
Actual Return to Compliance Date:	19950919
Return to Compliance Qualifier:	Observed
Violation Responsible Agency:	State
Scheduled Compliance Date:	Not reported
Enforcement Identifier:	001
Date of Enforcement Action:	19961213
Enforcement Responsible Agency:	State
Enforcement Docket Number:	Not reported
Enforcement Attorney:	GA

Map ID  
Direction  
Distance  
Elevation

MAP FINDINGS

Site

Database(s)

EDR ID Number  
EPA ID Number

**SNYDER BROTHERS INC (Continued)**

**1015733323**

Corrective Action Component:	No
Appeal Initiated Date:	Not reported
Appeal Resolution Date:	Not reported
Disposition Status Date:	Not reported
Disposition Status:	Not reported
Disposition Status Description:	Not reported
Consent/Final Order Sequence Number:	Not reported
Consent/Final Order Respondent Name:	Not reported
Consent/Final Order Lead Agency:	Not reported
Enforcement Type:	FINAL 3008(A) COMPLIANCE ORDER
Enforcement Responsible Person:	GAIKB
Enforcement Responsible Sub-Organization:	GC
SEP Sequence Number:	Not reported
SEP Expenditure Amount:	Not reported
SEP Scheduled Completion Date:	Not reported
SEP Actual Date:	Not reported
SEP Defaulted Date:	Not reported
SEP Type:	Not reported
SEP Type Description:	Not reported
Proposed Amount:	Not reported
Final Monetary Amount:	600
Paid Amount:	600
Final Count:	1
Final Amount:	600
Found Violation:	Yes
Agency Which Determined Violation:	State
Violation Short Description:	Generators - Pre-transport
Date Violation was Determined:	20010215
Actual Return to Compliance Date:	20011002
Return to Compliance Qualifier:	Documented
Violation Responsible Agency:	State
Scheduled Compliance Date:	Not reported
Enforcement Identifier:	Not reported
Date of Enforcement Action:	Not reported
Enforcement Responsible Agency:	Not reported
Enforcement Docket Number:	Not reported
Enforcement Attorney:	Not reported
Corrective Action Component:	Not reported
Appeal Initiated Date:	Not reported
Appeal Resolution Date:	Not reported
Disposition Status Date:	Not reported
Disposition Status:	Not reported
Disposition Status Description:	Not reported
Consent/Final Order Sequence Number:	Not reported
Consent/Final Order Respondent Name:	Not reported
Consent/Final Order Lead Agency:	Not reported
Enforcement Type:	Not reported
Enforcement Responsible Person:	Not reported
Enforcement Responsible Sub-Organization:	Not reported
SEP Sequence Number:	Not reported
SEP Expenditure Amount:	Not reported
SEP Scheduled Completion Date:	Not reported
SEP Actual Date:	Not reported
SEP Defaulted Date:	Not reported
SEP Type:	Not reported
SEP Type Description:	Not reported

Map ID  
Direction  
Distance  
Elevation

MAP FINDINGS

Site

Database(s)

EDR ID Number  
EPA ID Number

**SNYDER BROTHERS INC (Continued)**

**1015733323**

Proposed Amount:	Not reported
Final Monetary Amount:	Not reported
Paid Amount:	Not reported
Final Count:	Not reported
Final Amount:	Not reported
Found Violation:	Yes
Agency Which Determined Violation:	State
Violation Short Description:	Generators - Pre-transport
Date Violation was Determined:	19950724
Actual Return to Compliance Date:	19960726
Return to Compliance Qualifier:	Observed
Violation Responsible Agency:	State
Scheduled Compliance Date:	Not reported
Enforcement Identifier:	001
Date of Enforcement Action:	19960628
Enforcement Responsible Agency:	State
Enforcement Docket Number:	Not reported
Enforcement Attorney:	GA
Corrective Action Component:	No
Appeal Initiated Date:	Not reported
Appeal Resolution Date:	Not reported
Disposition Status Date:	Not reported
Disposition Status:	Not reported
Disposition Status Description:	Not reported
Consent/Final Order Sequence Number:	Not reported
Consent/Final Order Respondent Name:	Not reported
Consent/Final Order Lead Agency:	Not reported
Enforcement Type:	INITIAL 3008(A) COMPLIANCE
Enforcement Responsible Person:	GAIKB
Enforcement Responsible Sub-Organization:	GC
SEP Sequence Number:	Not reported
SEP Expenditure Amount:	Not reported
SEP Scheduled Completion Date:	Not reported
SEP Actual Date:	Not reported
SEP Defaulted Date:	Not reported
SEP Type:	Not reported
SEP Type Description:	Not reported
Proposed Amount:	Not reported
Final Monetary Amount:	Not reported
Paid Amount:	Not reported
Final Count:	Not reported
Final Amount:	Not reported
Found Violation:	Yes
Agency Which Determined Violation:	State
Violation Short Description:	Generators - General
Date Violation was Determined:	19950724
Actual Return to Compliance Date:	19960716
Return to Compliance Qualifier:	Observed
Violation Responsible Agency:	State
Scheduled Compliance Date:	Not reported
Enforcement Identifier:	001
Date of Enforcement Action:	19950724
Enforcement Responsible Agency:	State
Enforcement Docket Number:	Not reported
Enforcement Attorney:	GA

Map ID  
Direction  
Distance  
Elevation

MAP FINDINGS

Site

Database(s)

EDR ID Number  
EPA ID Number

**SNYDER BROTHERS INC (Continued)**

**1015733323**

Corrective Action Component:	No
Appeal Initiated Date:	Not reported
Appeal Resolution Date:	Not reported
Disposition Status Date:	Not reported
Disposition Status:	Not reported
Disposition Status Description:	Not reported
Consent/Final Order Sequence Number:	Not reported
Consent/Final Order Respondent Name:	Not reported
Consent/Final Order Lead Agency:	Not reported
Enforcement Type:	INITIAL 3008(A) COMPLIANCE
Enforcement Responsible Person:	GAIKB
Enforcement Responsible Sub-Organization:	GC
SEP Sequence Number:	Not reported
SEP Expenditure Amount:	Not reported
SEP Scheduled Completion Date:	Not reported
SEP Actual Date:	Not reported
SEP Defaulted Date:	Not reported
SEP Type:	Not reported
SEP Type Description:	Not reported
Proposed Amount:	Not reported
Final Monetary Amount:	Not reported
Paid Amount:	Not reported
Final Count:	Not reported
Final Amount:	Not reported
Found Violation:	Yes
Agency Which Determined Violation:	State
Violation Short Description:	Generators - Records/Reporting
Date Violation was Determined:	19950724
Actual Return to Compliance Date:	19950919
Return to Compliance Qualifier:	Observed
Violation Responsible Agency:	State
Scheduled Compliance Date:	Not reported
Enforcement Identifier:	001
Date of Enforcement Action:	19950920
Enforcement Responsible Agency:	State
Enforcement Docket Number:	Not reported
Enforcement Attorney:	GA
Corrective Action Component:	No
Appeal Initiated Date:	Not reported
Appeal Resolution Date:	Not reported
Disposition Status Date:	Not reported
Disposition Status:	Not reported
Disposition Status Description:	Not reported
Consent/Final Order Sequence Number:	Not reported
Consent/Final Order Respondent Name:	Not reported
Consent/Final Order Lead Agency:	Not reported
Enforcement Type:	VERBAL INFORMAL
Enforcement Responsible Person:	GAIKB
Enforcement Responsible Sub-Organization:	GC
SEP Sequence Number:	Not reported
SEP Expenditure Amount:	Not reported
SEP Scheduled Completion Date:	Not reported
SEP Actual Date:	Not reported
SEP Defaulted Date:	Not reported
SEP Type:	Not reported
SEP Type Description:	Not reported

Map ID  
Direction  
Distance  
Elevation

MAP FINDINGS

Site

Database(s)

EDR ID Number  
EPA ID Number

**SNYDER BROTHERS INC (Continued)**

**1015733323**

Proposed Amount:	Not reported
Final Monetary Amount:	Not reported
Paid Amount:	Not reported
Final Count:	Not reported
Final Amount:	Not reported
Found Violation:	Yes
Agency Which Determined Violation:	State
Violation Short Description:	Generators - Pre-transport
Date Violation was Determined:	20010215
Actual Return to Compliance Date:	20011002
Return to Compliance Qualifier:	Documented
Violation Responsible Agency:	State
Scheduled Compliance Date:	Not reported
Enforcement Identifier:	001
Date of Enforcement Action:	20011002
Enforcement Responsible Agency:	State
Enforcement Docket Number:	Not reported
Enforcement Attorney:	Not reported
Corrective Action Component:	No
Appeal Initiated Date:	Not reported
Appeal Resolution Date:	Not reported
Disposition Status Date:	Not reported
Disposition Status:	Not reported
Disposition Status Description:	Not reported
Consent/Final Order Sequence Number:	Not reported
Consent/Final Order Respondent Name:	Not reported
Consent/Final Order Lead Agency:	Not reported
Enforcement Type:	FINAL 3008(A) COMPLIANCE ORDER
Enforcement Responsible Person:	GAJLL
Enforcement Responsible Sub-Organization:	GC
SEP Sequence Number:	Not reported
SEP Expenditure Amount:	Not reported
SEP Scheduled Completion Date:	Not reported
SEP Actual Date:	Not reported
SEP Defaulted Date:	Not reported
SEP Type:	Not reported
SEP Type Description:	Not reported
Proposed Amount:	Not reported
Final Monetary Amount:	Not reported
Paid Amount:	Not reported
Final Count:	Not reported
Final Amount:	Not reported
Found Violation:	Yes
Agency Which Determined Violation:	State
Violation Short Description:	Generators - Pre-transport
Date Violation was Determined:	19950724
Actual Return to Compliance Date:	19960726
Return to Compliance Qualifier:	Observed
Violation Responsible Agency:	State
Scheduled Compliance Date:	Not reported
Enforcement Identifier:	001
Date of Enforcement Action:	19960628
Enforcement Responsible Agency:	State
Enforcement Docket Number:	Not reported
Enforcement Attorney:	GA

Map ID  
Direction  
Distance  
Elevation

MAP FINDINGS

Site

Database(s)

EDR ID Number  
EPA ID Number

**SNYDER BROTHERS INC (Continued)**

**1015733323**

Corrective Action Component:	No
Appeal Initiated Date:	Not reported
Appeal Resolution Date:	Not reported
Disposition Status Date:	Not reported
Disposition Status:	Not reported
Disposition Status Description:	Not reported
Consent/Final Order Sequence Number:	Not reported
Consent/Final Order Respondent Name:	Not reported
Consent/Final Order Lead Agency:	Not reported
Enforcement Type:	INITIAL 3008(A) COMPLIANCE
Enforcement Responsible Person:	GAIKB
Enforcement Responsible Sub-Organization:	GC
SEP Sequence Number:	Not reported
SEP Expenditure Amount:	Not reported
SEP Scheduled Completion Date:	Not reported
SEP Actual Date:	Not reported
SEP Defaulted Date:	Not reported
SEP Type:	Not reported
SEP Type Description:	Not reported
Proposed Amount:	Not reported
Final Monetary Amount:	Not reported
Paid Amount:	Not reported
Final Count:	Not reported
Final Amount:	Not reported
Found Violation:	Yes
Agency Which Determined Violation:	State
Violation Short Description:	Generators - General
Date Violation was Determined:	20010215
Actual Return to Compliance Date:	20011002
Return to Compliance Qualifier:	Documented
Violation Responsible Agency:	State
Scheduled Compliance Date:	Not reported
Enforcement Identifier:	001
Date of Enforcement Action:	20011002
Enforcement Responsible Agency:	State
Enforcement Docket Number:	Not reported
Enforcement Attorney:	Not reported
Corrective Action Component:	No
Appeal Initiated Date:	Not reported
Appeal Resolution Date:	Not reported
Disposition Status Date:	Not reported
Disposition Status:	Not reported
Disposition Status Description:	Not reported
Consent/Final Order Sequence Number:	Not reported
Consent/Final Order Respondent Name:	Not reported
Consent/Final Order Lead Agency:	Not reported
Enforcement Type:	FINAL 3008(A) COMPLIANCE ORDER
Enforcement Responsible Person:	GAJLL
Enforcement Responsible Sub-Organization:	GC
SEP Sequence Number:	Not reported
SEP Expenditure Amount:	Not reported
SEP Scheduled Completion Date:	Not reported
SEP Actual Date:	Not reported
SEP Defaulted Date:	Not reported
SEP Type:	Not reported
SEP Type Description:	Not reported

Map ID  
Direction  
Distance  
Elevation

MAP FINDINGS

Site

Database(s)

EDR ID Number  
EPA ID Number

**SNYDER BROTHERS INC (Continued)**

**1015733323**

Proposed Amount:	Not reported
Final Monetary Amount:	Not reported
Paid Amount:	Not reported
Final Count:	Not reported
Final Amount:	Not reported
Found Violation:	Yes
Agency Which Determined Violation:	State
Violation Short Description:	Generators - Pre-transport
Date Violation was Determined:	19950724
Actual Return to Compliance Date:	19960716
Return to Compliance Qualifier:	Observed
Violation Responsible Agency:	State
Scheduled Compliance Date:	Not reported
Enforcement Identifier:	001
Date of Enforcement Action:	19950724
Enforcement Responsible Agency:	State
Enforcement Docket Number:	Not reported
Enforcement Attorney:	GA
Corrective Action Component:	No
Appeal Initiated Date:	Not reported
Appeal Resolution Date:	Not reported
Disposition Status Date:	Not reported
Disposition Status:	Not reported
Disposition Status Description:	Not reported
Consent/Final Order Sequence Number:	Not reported
Consent/Final Order Respondent Name:	Not reported
Consent/Final Order Lead Agency:	Not reported
Enforcement Type:	INITIAL 3008(A) COMPLIANCE
Enforcement Responsible Person:	GAIKB
Enforcement Responsible Sub-Organization:	GC
SEP Sequence Number:	Not reported
SEP Expenditure Amount:	Not reported
SEP Scheduled Completion Date:	Not reported
SEP Actual Date:	Not reported
SEP Defaulted Date:	Not reported
SEP Type:	Not reported
SEP Type Description:	Not reported
Proposed Amount:	Not reported
Final Monetary Amount:	Not reported
Paid Amount:	Not reported
Final Count:	Not reported
Final Amount:	Not reported
Found Violation:	Yes
Agency Which Determined Violation:	State
Violation Short Description:	Generators - General
Date Violation was Determined:	20010215
Actual Return to Compliance Date:	20011002
Return to Compliance Qualifier:	Documented
Violation Responsible Agency:	State
Scheduled Compliance Date:	Not reported
Enforcement Identifier:	001
Date of Enforcement Action:	20010618
Enforcement Responsible Agency:	State
Enforcement Docket Number:	Not reported
Enforcement Attorney:	Not reported

Map ID  
Direction  
Distance  
Elevation

MAP FINDINGS

Site

Database(s)

EDR ID Number  
EPA ID Number

**SNYDER BROTHERS INC (Continued)**

**1015733323**

Corrective Action Component:	No
Appeal Initiated Date:	Not reported
Appeal Resolution Date:	Not reported
Disposition Status Date:	Not reported
Disposition Status:	Not reported
Disposition Status Description:	Not reported
Consent/Final Order Sequence Number:	Not reported
Consent/Final Order Respondent Name:	Not reported
Consent/Final Order Lead Agency:	Not reported
Enforcement Type:	INITIAL 3008(A) COMPLIANCE
Enforcement Responsible Person:	GAJLL
Enforcement Responsible Sub-Organization:	GC
SEP Sequence Number:	Not reported
SEP Expenditure Amount:	Not reported
SEP Scheduled Completion Date:	Not reported
SEP Actual Date:	Not reported
SEP Defaulted Date:	Not reported
SEP Type:	Not reported
SEP Type Description:	Not reported
Proposed Amount:	Not reported
Final Monetary Amount:	Not reported
Paid Amount:	Not reported
Final Count:	Not reported
Final Amount:	Not reported
Found Violation:	Yes
Agency Which Determined Violation:	State
Violation Short Description:	Generators - General
Date Violation was Determined:	19950724
Actual Return to Compliance Date:	19950919
Return to Compliance Qualifier:	Observed
Violation Responsible Agency:	State
Scheduled Compliance Date:	Not reported
Enforcement Identifier:	001
Date of Enforcement Action:	19950724
Enforcement Responsible Agency:	State
Enforcement Docket Number:	Not reported
Enforcement Attorney:	GA
Corrective Action Component:	No
Appeal Initiated Date:	Not reported
Appeal Resolution Date:	Not reported
Disposition Status Date:	Not reported
Disposition Status:	Not reported
Disposition Status Description:	Not reported
Consent/Final Order Sequence Number:	Not reported
Consent/Final Order Respondent Name:	Not reported
Consent/Final Order Lead Agency:	Not reported
Enforcement Type:	INITIAL 3008(A) COMPLIANCE
Enforcement Responsible Person:	GAIKB
Enforcement Responsible Sub-Organization:	GC
SEP Sequence Number:	Not reported
SEP Expenditure Amount:	Not reported
SEP Scheduled Completion Date:	Not reported
SEP Actual Date:	Not reported
SEP Defaulted Date:	Not reported
SEP Type:	Not reported
SEP Type Description:	Not reported

Map ID  
Direction  
Distance  
Elevation

MAP FINDINGS

Site

Database(s)

EDR ID Number  
EPA ID Number

**SNYDER BROTHERS INC (Continued)**

**1015733323**

Proposed Amount: Not reported  
Final Monetary Amount: Not reported  
Paid Amount: Not reported  
Final Count: Not reported  
Final Amount: Not reported

Found Violation: Yes  
Agency Which Determined Violation: State  
Violation Short Description: Generators - General  
Date Violation was Determined: 19950724  
Actual Return to Compliance Date: 19960716  
Return to Compliance Qualifier: Observed  
Violation Responsible Agency: State  
Scheduled Compliance Date: Not reported  
Enforcement Identifier: 001  
Date of Enforcement Action: 19950724  
Enforcement Responsible Agency: State  
Enforcement Docket Number: Not reported  
Enforcement Attorney: GA  
Corrective Action Component: No  
Appeal Initiated Date: Not reported  
Appeal Resolution Date: Not reported  
Disposition Status Date: Not reported  
Disposition Status: Not reported  
Disposition Status Description: Not reported  
Consent/Final Order Sequence Number: Not reported  
Consent/Final Order Respondent Name: Not reported  
Consent/Final Order Lead Agency: Not reported  
Enforcement Type: INITIAL 3008(A) COMPLIANCE  
Enforcement Responsible Person: GAIKB  
Enforcement Responsible Sub-Organization: GC  
SEP Sequence Number: Not reported  
SEP Expenditure Amount: Not reported  
SEP Scheduled Completion Date: Not reported  
SEP Actual Date: Not reported  
SEP Defaulted Date: Not reported  
SEP Type: Not reported  
SEP Type Description: Not reported  
Proposed Amount: Not reported  
Final Monetary Amount: Not reported  
Paid Amount: Not reported  
Final Count: Not reported  
Final Amount: Not reported

Found Violation: Yes  
Agency Which Determined Violation: State  
Violation Short Description: Generators - Records/Reporting  
Date Violation was Determined: 20010215  
Actual Return to Compliance Date: 20011002  
Return to Compliance Qualifier: Documented  
Violation Responsible Agency: State  
Scheduled Compliance Date: Not reported  
Enforcement Identifier: 001  
Date of Enforcement Action: 20011002  
Enforcement Responsible Agency: State  
Enforcement Docket Number: Not reported  
Enforcement Attorney: Not reported

Map ID  
Direction  
Distance  
Elevation

MAP FINDINGS

Site

Database(s)

EDR ID Number  
EPA ID Number

**SNYDER BROTHERS INC (Continued)**

**1015733323**

Corrective Action Component: No  
Appeal Initiated Date: Not reported  
Appeal Resolution Date: Not reported  
Disposition Status Date: Not reported  
Disposition Status: Not reported  
Disposition Status Description: Not reported  
Consent/Final Order Sequence Number: Not reported  
Consent/Final Order Respondent Name: Not reported  
Consent/Final Order Lead Agency: Not reported  
Enforcement Type: FINAL 3008(A) COMPLIANCE ORDER  
Enforcement Responsible Person: GAJLL  
Enforcement Responsible Sub-Organization: GC  
SEP Sequence Number: Not reported  
SEP Expenditure Amount: Not reported  
SEP Scheduled Completion Date: Not reported  
SEP Actual Date: Not reported  
SEP Defaulted Date: Not reported  
SEP Type: Not reported  
SEP Type Description: Not reported  
Proposed Amount: Not reported  
Final Monetary Amount: Not reported  
Paid Amount: Not reported  
Final Count: Not reported  
Final Amount: Not reported

Found Violation: Yes  
Agency Which Determined Violation: State  
Violation Short Description: Generators - Pre-transport  
Date Violation was Determined: 19950724  
Actual Return to Compliance Date: 19960716  
Return to Compliance Qualifier: Observed  
Violation Responsible Agency: State  
Scheduled Compliance Date: Not reported  
Enforcement Identifier: 001  
Date of Enforcement Action: 19950920  
Enforcement Responsible Agency: State  
Enforcement Docket Number: Not reported  
Enforcement Attorney: GA  
Corrective Action Component: No  
Appeal Initiated Date: Not reported  
Appeal Resolution Date: Not reported  
Disposition Status Date: Not reported  
Disposition Status: Not reported  
Disposition Status Description: Not reported  
Consent/Final Order Sequence Number: Not reported  
Consent/Final Order Respondent Name: Not reported  
Consent/Final Order Lead Agency: Not reported  
Enforcement Type: VERBAL INFORMAL  
Enforcement Responsible Person: GAIKB  
Enforcement Responsible Sub-Organization: GC  
SEP Sequence Number: Not reported  
SEP Expenditure Amount: Not reported  
SEP Scheduled Completion Date: Not reported  
SEP Actual Date: Not reported  
SEP Defaulted Date: Not reported  
SEP Type: Not reported  
SEP Type Description: Not reported

Map ID  
Direction  
Distance  
Elevation

MAP FINDINGS

Site

Database(s)

EDR ID Number  
EPA ID Number

**SNYDER BROTHERS INC (Continued)**

**1015733323**

Proposed Amount:	Not reported
Final Monetary Amount:	Not reported
Paid Amount:	Not reported
Final Count:	Not reported
Final Amount:	Not reported
Found Violation:	Yes
Agency Which Determined Violation:	State
Violation Short Description:	Generators - Records/Reporting
Date Violation was Determined:	20010215
Actual Return to Compliance Date:	20011002
Return to Compliance Qualifier:	Documented
Violation Responsible Agency:	State
Scheduled Compliance Date:	Not reported
Enforcement Identifier:	001
Date of Enforcement Action:	20010806
Enforcement Responsible Agency:	State
Enforcement Docket Number:	Not reported
Enforcement Attorney:	Not reported
Corrective Action Component:	No
Appeal Initiated Date:	Not reported
Appeal Resolution Date:	Not reported
Disposition Status Date:	Not reported
Disposition Status:	Not reported
Disposition Status Description:	Not reported
Consent/Final Order Sequence Number:	Not reported
Consent/Final Order Respondent Name:	Not reported
Consent/Final Order Lead Agency:	Not reported
Enforcement Type:	INITIAL 3008(A) COMPLIANCE
Enforcement Responsible Person:	GAJLL
Enforcement Responsible Sub-Organization:	GC
SEP Sequence Number:	Not reported
SEP Expenditure Amount:	Not reported
SEP Scheduled Completion Date:	Not reported
SEP Actual Date:	Not reported
SEP Defaulted Date:	Not reported
SEP Type:	Not reported
SEP Type Description:	Not reported
Proposed Amount:	Not reported
Final Monetary Amount:	Not reported
Paid Amount:	Not reported
Final Count:	Not reported
Final Amount:	Not reported
Found Violation:	Yes
Agency Which Determined Violation:	State
Violation Short Description:	Generators - Records/Reporting
Date Violation was Determined:	19950724
Actual Return to Compliance Date:	19950919
Return to Compliance Qualifier:	Observed
Violation Responsible Agency:	State
Scheduled Compliance Date:	Not reported
Enforcement Identifier:	001
Date of Enforcement Action:	19950724
Enforcement Responsible Agency:	State
Enforcement Docket Number:	Not reported
Enforcement Attorney:	GA

Map ID  
Direction  
Distance  
Elevation

MAP FINDINGS

Site

Database(s)

EDR ID Number  
EPA ID Number

**SNYDER BROTHERS INC (Continued)**

**1015733323**

Corrective Action Component:	No
Appeal Initiated Date:	Not reported
Appeal Resolution Date:	Not reported
Disposition Status Date:	Not reported
Disposition Status:	Not reported
Disposition Status Description:	Not reported
Consent/Final Order Sequence Number:	Not reported
Consent/Final Order Respondent Name:	Not reported
Consent/Final Order Lead Agency:	Not reported
Enforcement Type:	INITIAL 3008(A) COMPLIANCE
Enforcement Responsible Person:	GAIKB
Enforcement Responsible Sub-Organization:	GC
SEP Sequence Number:	Not reported
SEP Expenditure Amount:	Not reported
SEP Scheduled Completion Date:	Not reported
SEP Actual Date:	Not reported
SEP Defaulted Date:	Not reported
SEP Type:	Not reported
SEP Type Description:	Not reported
Proposed Amount:	Not reported
Final Monetary Amount:	Not reported
Paid Amount:	Not reported
Final Count:	Not reported
Final Amount:	Not reported
Found Violation:	No
Agency Which Determined Violation:	Not reported
Violation Short Description:	Not reported
Date Violation was Determined:	Not reported
Actual Return to Compliance Date:	Not reported
Return to Compliance Qualifier:	Not reported
Violation Responsible Agency:	Not reported
Scheduled Compliance Date:	Not reported
Enforcement Identifier:	Not reported
Date of Enforcement Action:	Not reported
Enforcement Responsible Agency:	Not reported
Enforcement Docket Number:	Not reported
Enforcement Attorney:	Not reported
Corrective Action Component:	Not reported
Appeal Initiated Date:	Not reported
Appeal Resolution Date:	Not reported
Disposition Status Date:	Not reported
Disposition Status:	Not reported
Disposition Status Description:	Not reported
Consent/Final Order Sequence Number:	Not reported
Consent/Final Order Respondent Name:	Not reported
Consent/Final Order Lead Agency:	Not reported
Enforcement Type:	Not reported
Enforcement Responsible Person:	Not reported
Enforcement Responsible Sub-Organization:	Not reported
SEP Sequence Number:	Not reported
SEP Expenditure Amount:	Not reported
SEP Scheduled Completion Date:	Not reported
SEP Actual Date:	Not reported
SEP Defaulted Date:	Not reported
SEP Type:	Not reported
SEP Type Description:	Not reported

Map ID  
Direction  
Distance  
Elevation

MAP FINDINGS

Site

Database(s)

EDR ID Number  
EPA ID Number

**SNYDER BROTHERS INC (Continued)**

**1015733323**

Proposed Amount:	Not reported
Final Monetary Amount:	Not reported
Paid Amount:	Not reported
Final Count:	Not reported
Final Amount:	Not reported
Found Violation:	Yes
Agency Which Determined Violation:	State
Violation Short Description:	Generators - Pre-transport
Date Violation was Determined:	20010215
Actual Return to Compliance Date:	20011002
Return to Compliance Qualifier:	Documented
Violation Responsible Agency:	State
Scheduled Compliance Date:	Not reported
Enforcement Identifier:	Not reported
Date of Enforcement Action:	Not reported
Enforcement Responsible Agency:	Not reported
Enforcement Docket Number:	Not reported
Enforcement Attorney:	Not reported
Corrective Action Component:	Not reported
Appeal Initiated Date:	Not reported
Appeal Resolution Date:	Not reported
Disposition Status Date:	Not reported
Disposition Status:	Not reported
Disposition Status Description:	Not reported
Consent/Final Order Sequence Number:	Not reported
Consent/Final Order Respondent Name:	Not reported
Consent/Final Order Lead Agency:	Not reported
Enforcement Type:	Not reported
Enforcement Responsible Person:	Not reported
Enforcement Responsible Sub-Organization:	Not reported
SEP Sequence Number:	Not reported
SEP Expenditure Amount:	Not reported
SEP Scheduled Completion Date:	Not reported
SEP Actual Date:	Not reported
SEP Defaulted Date:	Not reported
SEP Type:	Not reported
SEP Type Description:	Not reported
Proposed Amount:	Not reported
Final Monetary Amount:	Not reported
Paid Amount:	Not reported
Final Count:	Not reported
Final Amount:	Not reported
Found Violation:	Yes
Agency Which Determined Violation:	State
Violation Short Description:	Generators - Records/Reporting
Date Violation was Determined:	20010215
Actual Return to Compliance Date:	20011002
Return to Compliance Qualifier:	Documented
Violation Responsible Agency:	State
Scheduled Compliance Date:	Not reported
Enforcement Identifier:	Not reported
Date of Enforcement Action:	Not reported
Enforcement Responsible Agency:	Not reported
Enforcement Docket Number:	Not reported
Enforcement Attorney:	Not reported

Map ID  
Direction  
Distance  
Elevation

MAP FINDINGS

Site

Database(s)

EDR ID Number  
EPA ID Number

**SNYDER BROTHERS INC (Continued)**

**1015733323**

Corrective Action Component:	Not reported
Appeal Initiated Date:	Not reported
Appeal Resolution Date:	Not reported
Disposition Status Date:	Not reported
Disposition Status:	Not reported
Disposition Status Description:	Not reported
Consent/Final Order Sequence Number:	Not reported
Consent/Final Order Respondent Name:	Not reported
Consent/Final Order Lead Agency:	Not reported
Enforcement Type:	Not reported
Enforcement Responsible Person:	Not reported
Enforcement Responsible Sub-Organization:	Not reported
SEP Sequence Number:	Not reported
SEP Expenditure Amount:	Not reported
SEP Scheduled Completion Date:	Not reported
SEP Actual Date:	Not reported
SEP Defaulted Date:	Not reported
SEP Type:	Not reported
SEP Type Description:	Not reported
Proposed Amount:	Not reported
Final Monetary Amount:	Not reported
Paid Amount:	Not reported
Final Count:	Not reported
Final Amount:	Not reported
Found Violation:	Yes
Agency Which Determined Violation:	State
Violation Short Description:	Generators - Pre-transport
Date Violation was Determined:	19950724
Actual Return to Compliance Date:	19960726
Return to Compliance Qualifier:	Observed
Violation Responsible Agency:	State
Scheduled Compliance Date:	Not reported
Enforcement Identifier:	001
Date of Enforcement Action:	19950920
Enforcement Responsible Agency:	State
Enforcement Docket Number:	Not reported
Enforcement Attorney:	GA
Corrective Action Component:	No
Appeal Initiated Date:	Not reported
Appeal Resolution Date:	Not reported
Disposition Status Date:	Not reported
Disposition Status:	Not reported
Disposition Status Description:	Not reported
Consent/Final Order Sequence Number:	Not reported
Consent/Final Order Respondent Name:	Not reported
Consent/Final Order Lead Agency:	Not reported
Enforcement Type:	VERBAL INFORMAL
Enforcement Responsible Person:	GAIKB
Enforcement Responsible Sub-Organization:	GC
SEP Sequence Number:	Not reported
SEP Expenditure Amount:	Not reported
SEP Scheduled Completion Date:	Not reported
SEP Actual Date:	Not reported
SEP Defaulted Date:	Not reported
SEP Type:	Not reported
SEP Type Description:	Not reported

Map ID  
Direction  
Distance  
Elevation

MAP FINDINGS

Site

Database(s)

EDR ID Number  
EPA ID Number

**SNYDER BROTHERS INC (Continued)**

**1015733323**

Proposed Amount:	Not reported
Final Monetary Amount:	Not reported
Paid Amount:	Not reported
Final Count:	Not reported
Final Amount:	Not reported
Found Violation:	Yes
Agency Which Determined Violation:	State
Violation Short Description:	Generators - Pre-transport
Date Violation was Determined:	19950724
Actual Return to Compliance Date:	19960716
Return to Compliance Qualifier:	Observed
Violation Responsible Agency:	State
Scheduled Compliance Date:	Not reported
Enforcement Identifier:	001
Date of Enforcement Action:	19960628
Enforcement Responsible Agency:	State
Enforcement Docket Number:	Not reported
Enforcement Attorney:	GA
Corrective Action Component:	No
Appeal Initiated Date:	Not reported
Appeal Resolution Date:	Not reported
Disposition Status Date:	Not reported
Disposition Status:	Not reported
Disposition Status Description:	Not reported
Consent/Final Order Sequence Number:	Not reported
Consent/Final Order Respondent Name:	Not reported
Consent/Final Order Lead Agency:	Not reported
Enforcement Type:	INITIAL 3008(A) COMPLIANCE
Enforcement Responsible Person:	GAIKB
Enforcement Responsible Sub-Organization:	GC
SEP Sequence Number:	Not reported
SEP Expenditure Amount:	Not reported
SEP Scheduled Completion Date:	Not reported
SEP Actual Date:	Not reported
SEP Defaulted Date:	Not reported
SEP Type:	Not reported
SEP Type Description:	Not reported
Proposed Amount:	Not reported
Final Monetary Amount:	Not reported
Paid Amount:	Not reported
Final Count:	Not reported
Final Amount:	Not reported
Found Violation:	Yes
Agency Which Determined Violation:	State
Violation Short Description:	Generators - Records/Reporting
Date Violation was Determined:	20010215
Actual Return to Compliance Date:	20011002
Return to Compliance Qualifier:	Documented
Violation Responsible Agency:	State
Scheduled Compliance Date:	Not reported
Enforcement Identifier:	001
Date of Enforcement Action:	20010806
Enforcement Responsible Agency:	State
Enforcement Docket Number:	Not reported
Enforcement Attorney:	Not reported

Map ID  
Direction  
Distance  
Elevation

MAP FINDINGS

Site

Database(s)

EDR ID Number  
EPA ID Number

**SNYDER BROTHERS INC (Continued)**

**1015733323**

Corrective Action Component:	No
Appeal Initiated Date:	Not reported
Appeal Resolution Date:	Not reported
Disposition Status Date:	Not reported
Disposition Status:	Not reported
Disposition Status Description:	Not reported
Consent/Final Order Sequence Number:	Not reported
Consent/Final Order Respondent Name:	Not reported
Consent/Final Order Lead Agency:	Not reported
Enforcement Type:	INITIAL 3008(A) COMPLIANCE
Enforcement Responsible Person:	GAJLL
Enforcement Responsible Sub-Organization:	GC
SEP Sequence Number:	Not reported
SEP Expenditure Amount:	Not reported
SEP Scheduled Completion Date:	Not reported
SEP Actual Date:	Not reported
SEP Defaulted Date:	Not reported
SEP Type:	Not reported
SEP Type Description:	Not reported
Proposed Amount:	Not reported
Final Monetary Amount:	Not reported
Paid Amount:	Not reported
Final Count:	Not reported
Final Amount:	Not reported
Found Violation:	Yes
Agency Which Determined Violation:	State
Violation Short Description:	LDR - General
Date Violation was Determined:	19950724
Actual Return to Compliance Date:	19950919
Return to Compliance Qualifier:	Observed
Violation Responsible Agency:	State
Scheduled Compliance Date:	Not reported
Enforcement Identifier:	001
Date of Enforcement Action:	19950724
Enforcement Responsible Agency:	State
Enforcement Docket Number:	Not reported
Enforcement Attorney:	GA
Corrective Action Component:	No
Appeal Initiated Date:	Not reported
Appeal Resolution Date:	Not reported
Disposition Status Date:	Not reported
Disposition Status:	Not reported
Disposition Status Description:	Not reported
Consent/Final Order Sequence Number:	Not reported
Consent/Final Order Respondent Name:	Not reported
Consent/Final Order Lead Agency:	Not reported
Enforcement Type:	INITIAL 3008(A) COMPLIANCE
Enforcement Responsible Person:	GAIKB
Enforcement Responsible Sub-Organization:	GC
SEP Sequence Number:	Not reported
SEP Expenditure Amount:	Not reported
SEP Scheduled Completion Date:	Not reported
SEP Actual Date:	Not reported
SEP Defaulted Date:	Not reported
SEP Type:	Not reported
SEP Type Description:	Not reported

Map ID  
Direction  
Distance  
Elevation

MAP FINDINGS

Site

Database(s)

EDR ID Number  
EPA ID Number

**SNYDER BROTHERS INC (Continued)**

**1015733323**

Proposed Amount:	Not reported
Final Monetary Amount:	Not reported
Paid Amount:	Not reported
Final Count:	Not reported
Final Amount:	Not reported
Found Violation:	Yes
Agency Which Determined Violation:	State
Violation Short Description:	Generators - Pre-transport
Date Violation was Determined:	19950724
Actual Return to Compliance Date:	19960726
Return to Compliance Qualifier:	Observed
Violation Responsible Agency:	State
Scheduled Compliance Date:	Not reported
Enforcement Identifier:	001
Date of Enforcement Action:	19950724
Enforcement Responsible Agency:	State
Enforcement Docket Number:	Not reported
Enforcement Attorney:	GA
Corrective Action Component:	No
Appeal Initiated Date:	Not reported
Appeal Resolution Date:	Not reported
Disposition Status Date:	Not reported
Disposition Status:	Not reported
Disposition Status Description:	Not reported
Consent/Final Order Sequence Number:	Not reported
Consent/Final Order Respondent Name:	Not reported
Consent/Final Order Lead Agency:	Not reported
Enforcement Type:	INITIAL 3008(A) COMPLIANCE
Enforcement Responsible Person:	GAIKB
Enforcement Responsible Sub-Organization:	GC
SEP Sequence Number:	Not reported
SEP Expenditure Amount:	Not reported
SEP Scheduled Completion Date:	Not reported
SEP Actual Date:	Not reported
SEP Defaulted Date:	Not reported
SEP Type:	Not reported
SEP Type Description:	Not reported
Proposed Amount:	Not reported
Final Monetary Amount:	Not reported
Paid Amount:	Not reported
Final Count:	Not reported
Final Amount:	Not reported
Found Violation:	Yes
Agency Which Determined Violation:	State
Violation Short Description:	Generators - General
Date Violation was Determined:	19950724
Actual Return to Compliance Date:	19960716
Return to Compliance Qualifier:	Observed
Violation Responsible Agency:	State
Scheduled Compliance Date:	Not reported
Enforcement Identifier:	001
Date of Enforcement Action:	19961213
Enforcement Responsible Agency:	State
Enforcement Docket Number:	Not reported
Enforcement Attorney:	GA

Map ID  
Direction  
Distance  
Elevation

MAP FINDINGS

Site

Database(s)

EDR ID Number  
EPA ID Number

**SNYDER BROTHERS INC (Continued)**

**1015733323**

Corrective Action Component: No  
Appeal Initiated Date: Not reported  
Appeal Resolution Date: Not reported  
Disposition Status Date: Not reported  
Disposition Status: Not reported  
Disposition Status Description: Not reported  
Consent/Final Order Sequence Number: Not reported  
Consent/Final Order Respondent Name: Not reported  
Consent/Final Order Lead Agency: Not reported  
Enforcement Type: FINAL 3008(A) COMPLIANCE ORDER  
Enforcement Responsible Person: GAIKB  
Enforcement Responsible Sub-Organization: GC  
SEP Sequence Number: Not reported  
SEP Expenditure Amount: Not reported  
SEP Scheduled Completion Date: Not reported  
SEP Actual Date: Not reported  
SEP Defaulted Date: Not reported  
SEP Type: Not reported  
SEP Type Description: Not reported  
Proposed Amount: Not reported  
Final Monetary Amount: 600  
Paid Amount: 600  
Final Count: 1  
Final Amount: 600

Found Violation: Yes  
Agency Which Determined Violation: State  
Violation Short Description: Generators - General  
Date Violation was Determined: 19950724  
Actual Return to Compliance Date: 19960716  
Return to Compliance Qualifier: Observed  
Violation Responsible Agency: State  
Scheduled Compliance Date: Not reported  
Enforcement Identifier: 001  
Date of Enforcement Action: 19950920  
Enforcement Responsible Agency: State  
Enforcement Docket Number: Not reported  
Enforcement Attorney: GA  
Corrective Action Component: No  
Appeal Initiated Date: Not reported  
Appeal Resolution Date: Not reported  
Disposition Status Date: Not reported  
Disposition Status: Not reported  
Disposition Status Description: Not reported  
Consent/Final Order Sequence Number: Not reported  
Consent/Final Order Respondent Name: Not reported  
Consent/Final Order Lead Agency: Not reported  
Enforcement Type: VERBAL INFORMAL  
Enforcement Responsible Person: GAIKB  
Enforcement Responsible Sub-Organization: GC  
SEP Sequence Number: Not reported  
SEP Expenditure Amount: Not reported  
SEP Scheduled Completion Date: Not reported  
SEP Actual Date: Not reported  
SEP Defaulted Date: Not reported  
SEP Type: Not reported  
SEP Type Description: Not reported

Map ID  
Direction  
Distance  
Elevation

MAP FINDINGS

Site

Database(s)

EDR ID Number  
EPA ID Number

**SNYDER BROTHERS INC (Continued)**

**1015733323**

Proposed Amount: Not reported  
Final Monetary Amount: Not reported  
Paid Amount: Not reported  
Final Count: Not reported  
Final Amount: Not reported

Found Violation: Yes  
Agency Which Determined Violation: State  
Violation Short Description: Generators - Records/Reporting  
Date Violation was Determined: 19950724  
Actual Return to Compliance Date: 19950919  
Return to Compliance Qualifier: Observed  
Violation Responsible Agency: State  
Scheduled Compliance Date: Not reported  
Enforcement Identifier: 001  
Date of Enforcement Action: 19950724  
Enforcement Responsible Agency: State  
Enforcement Docket Number: Not reported  
Enforcement Attorney: GA  
Corrective Action Component: No  
Appeal Initiated Date: Not reported  
Appeal Resolution Date: Not reported  
Disposition Status Date: Not reported  
Disposition Status: Not reported  
Disposition Status Description: Not reported  
Consent/Final Order Sequence Number: Not reported  
Consent/Final Order Respondent Name: Not reported  
Consent/Final Order Lead Agency: Not reported  
Enforcement Type: INITIAL 3008(A) COMPLIANCE  
Enforcement Responsible Person: GAIKB  
Enforcement Responsible Sub-Organization: GC  
SEP Sequence Number: Not reported  
SEP Expenditure Amount: Not reported  
SEP Scheduled Completion Date: Not reported  
SEP Actual Date: Not reported  
SEP Defaulted Date: Not reported  
SEP Type: Not reported  
SEP Type Description: Not reported  
Proposed Amount: Not reported  
Final Monetary Amount: Not reported  
Paid Amount: Not reported  
Final Count: Not reported  
Final Amount: Not reported

Found Violation: Yes  
Agency Which Determined Violation: State  
Violation Short Description: Generators - Pre-transport  
Date Violation was Determined: 20010215  
Actual Return to Compliance Date: 20011002  
Return to Compliance Qualifier: Documented  
Violation Responsible Agency: State  
Scheduled Compliance Date: Not reported  
Enforcement Identifier: 001  
Date of Enforcement Action: 20010806  
Enforcement Responsible Agency: State  
Enforcement Docket Number: Not reported  
Enforcement Attorney: Not reported

Map ID  
Direction  
Distance  
Elevation

MAP FINDINGS

Site

Database(s)

EDR ID Number  
EPA ID Number

**SNYDER BROTHERS INC (Continued)**

**1015733323**

Corrective Action Component:	No
Appeal Initiated Date:	Not reported
Appeal Resolution Date:	Not reported
Disposition Status Date:	Not reported
Disposition Status:	Not reported
Disposition Status Description:	Not reported
Consent/Final Order Sequence Number:	Not reported
Consent/Final Order Respondent Name:	Not reported
Consent/Final Order Lead Agency:	Not reported
Enforcement Type:	INITIAL 3008(A) COMPLIANCE
Enforcement Responsible Person:	GAJLL
Enforcement Responsible Sub-Organization:	GC
SEP Sequence Number:	Not reported
SEP Expenditure Amount:	Not reported
SEP Scheduled Completion Date:	Not reported
SEP Actual Date:	Not reported
SEP Defaulted Date:	Not reported
SEP Type:	Not reported
SEP Type Description:	Not reported
Proposed Amount:	Not reported
Final Monetary Amount:	Not reported
Paid Amount:	Not reported
Final Count:	Not reported
Final Amount:	Not reported
Found Violation:	Yes
Agency Which Determined Violation:	State
Violation Short Description:	Generators - Pre-transport
Date Violation was Determined:	20010215
Actual Return to Compliance Date:	20011002
Return to Compliance Qualifier:	Documented
Violation Responsible Agency:	State
Scheduled Compliance Date:	Not reported
Enforcement Identifier:	001
Date of Enforcement Action:	20010806
Enforcement Responsible Agency:	State
Enforcement Docket Number:	Not reported
Enforcement Attorney:	Not reported
Corrective Action Component:	No
Appeal Initiated Date:	Not reported
Appeal Resolution Date:	Not reported
Disposition Status Date:	Not reported
Disposition Status:	Not reported
Disposition Status Description:	Not reported
Consent/Final Order Sequence Number:	Not reported
Consent/Final Order Respondent Name:	Not reported
Consent/Final Order Lead Agency:	Not reported
Enforcement Type:	INITIAL 3008(A) COMPLIANCE
Enforcement Responsible Person:	GAJLL
Enforcement Responsible Sub-Organization:	GC
SEP Sequence Number:	Not reported
SEP Expenditure Amount:	Not reported
SEP Scheduled Completion Date:	Not reported
SEP Actual Date:	Not reported
SEP Defaulted Date:	Not reported
SEP Type:	Not reported
SEP Type Description:	Not reported

Map ID  
Direction  
Distance  
Elevation

MAP FINDINGS

Site

Database(s)

EDR ID Number  
EPA ID Number

**SNYDER BROTHERS INC (Continued)**

**1015733323**

Proposed Amount:	Not reported
Final Monetary Amount:	Not reported
Paid Amount:	Not reported
Final Count:	Not reported
Final Amount:	Not reported
Found Violation:	Yes
Agency Which Determined Violation:	State
Violation Short Description:	Generators - Pre-transport
Date Violation was Determined:	20010215
Actual Return to Compliance Date:	20011002
Return to Compliance Qualifier:	Documented
Violation Responsible Agency:	State
Scheduled Compliance Date:	Not reported
Enforcement Identifier:	001
Date of Enforcement Action:	20010618
Enforcement Responsible Agency:	State
Enforcement Docket Number:	Not reported
Enforcement Attorney:	Not reported
Corrective Action Component:	No
Appeal Initiated Date:	Not reported
Appeal Resolution Date:	Not reported
Disposition Status Date:	Not reported
Disposition Status:	Not reported
Disposition Status Description:	Not reported
Consent/Final Order Sequence Number:	Not reported
Consent/Final Order Respondent Name:	Not reported
Consent/Final Order Lead Agency:	Not reported
Enforcement Type:	INITIAL 3008(A) COMPLIANCE
Enforcement Responsible Person:	GAJLL
Enforcement Responsible Sub-Organization:	GC
SEP Sequence Number:	Not reported
SEP Expenditure Amount:	Not reported
SEP Scheduled Completion Date:	Not reported
SEP Actual Date:	Not reported
SEP Defaulted Date:	Not reported
SEP Type:	Not reported
SEP Type Description:	Not reported
Proposed Amount:	Not reported
Final Monetary Amount:	Not reported
Paid Amount:	Not reported
Final Count:	Not reported
Final Amount:	Not reported
Found Violation:	Yes
Agency Which Determined Violation:	State
Violation Short Description:	Generators - Pre-transport
Date Violation was Determined:	20010215
Actual Return to Compliance Date:	20011002
Return to Compliance Qualifier:	Documented
Violation Responsible Agency:	State
Scheduled Compliance Date:	Not reported
Enforcement Identifier:	001
Date of Enforcement Action:	20011002
Enforcement Responsible Agency:	State
Enforcement Docket Number:	Not reported
Enforcement Attorney:	Not reported

Map ID  
Direction  
Distance  
Elevation

MAP FINDINGS

Site

Database(s)

EDR ID Number  
EPA ID Number

**SNYDER BROTHERS INC (Continued)**

**1015733323**

Corrective Action Component:	No
Appeal Initiated Date:	Not reported
Appeal Resolution Date:	Not reported
Disposition Status Date:	Not reported
Disposition Status:	Not reported
Disposition Status Description:	Not reported
Consent/Final Order Sequence Number:	Not reported
Consent/Final Order Respondent Name:	Not reported
Consent/Final Order Lead Agency:	Not reported
Enforcement Type:	FINAL 3008(A) COMPLIANCE ORDER
Enforcement Responsible Person:	GAJLL
Enforcement Responsible Sub-Organization:	GC
SEP Sequence Number:	Not reported
SEP Expenditure Amount:	Not reported
SEP Scheduled Completion Date:	Not reported
SEP Actual Date:	Not reported
SEP Defaulted Date:	Not reported
SEP Type:	Not reported
SEP Type Description:	Not reported
Proposed Amount:	Not reported
Final Monetary Amount:	Not reported
Paid Amount:	Not reported
Final Count:	Not reported
Final Amount:	Not reported
Found Violation:	Yes
Agency Which Determined Violation:	State
Violation Short Description:	LDR - General
Date Violation was Determined:	19950724
Actual Return to Compliance Date:	19950919
Return to Compliance Qualifier:	Observed
Violation Responsible Agency:	State
Scheduled Compliance Date:	Not reported
Enforcement Identifier:	001
Date of Enforcement Action:	19950920
Enforcement Responsible Agency:	State
Enforcement Docket Number:	Not reported
Enforcement Attorney:	GA
Corrective Action Component:	No
Appeal Initiated Date:	Not reported
Appeal Resolution Date:	Not reported
Disposition Status Date:	Not reported
Disposition Status:	Not reported
Disposition Status Description:	Not reported
Consent/Final Order Sequence Number:	Not reported
Consent/Final Order Respondent Name:	Not reported
Consent/Final Order Lead Agency:	Not reported
Enforcement Type:	VERBAL INFORMAL
Enforcement Responsible Person:	GAIKB
Enforcement Responsible Sub-Organization:	GC
SEP Sequence Number:	Not reported
SEP Expenditure Amount:	Not reported
SEP Scheduled Completion Date:	Not reported
SEP Actual Date:	Not reported
SEP Defaulted Date:	Not reported
SEP Type:	Not reported
SEP Type Description:	Not reported

Map ID  
Direction  
Distance  
Elevation

MAP FINDINGS

Site

Database(s)

EDR ID Number  
EPA ID Number

**SNYDER BROTHERS INC (Continued)**

**1015733323**

Proposed Amount: Not reported  
Final Monetary Amount: Not reported  
Paid Amount: Not reported  
Final Count: Not reported  
Final Amount: Not reported

Found Violation: Yes  
Agency Which Determined Violation: State  
Violation Short Description: Generators - Records/Reporting  
Date Violation was Determined: 19950724  
Actual Return to Compliance Date: 19950919  
Return to Compliance Qualifier: Observed  
Violation Responsible Agency: State  
Scheduled Compliance Date: Not reported  
Enforcement Identifier: 001  
Date of Enforcement Action: 19960628  
Enforcement Responsible Agency: State  
Enforcement Docket Number: Not reported  
Enforcement Attorney: GA  
Corrective Action Component: No  
Appeal Initiated Date: Not reported  
Appeal Resolution Date: Not reported  
Disposition Status Date: Not reported  
Disposition Status: Not reported  
Disposition Status Description: Not reported  
Consent/Final Order Sequence Number: Not reported  
Consent/Final Order Respondent Name: Not reported  
Consent/Final Order Lead Agency: Not reported  
Enforcement Type: INITIAL 3008(A) COMPLIANCE  
Enforcement Responsible Person: GAIKB  
Enforcement Responsible Sub-Organization: GC  
SEP Sequence Number: Not reported  
SEP Expenditure Amount: Not reported  
SEP Scheduled Completion Date: Not reported  
SEP Actual Date: Not reported  
SEP Defaulted Date: Not reported  
SEP Type: Not reported  
SEP Type Description: Not reported  
Proposed Amount: Not reported  
Final Monetary Amount: Not reported  
Paid Amount: Not reported  
Final Count: Not reported  
Final Amount: Not reported

Found Violation: Yes  
Agency Which Determined Violation: State  
Violation Short Description: Generators - Pre-transport  
Date Violation was Determined: 19950724  
Actual Return to Compliance Date: 19960726  
Return to Compliance Qualifier: Observed  
Violation Responsible Agency: State  
Scheduled Compliance Date: Not reported  
Enforcement Identifier: 001  
Date of Enforcement Action: 19961213  
Enforcement Responsible Agency: State  
Enforcement Docket Number: Not reported  
Enforcement Attorney: GA

Map ID  
Direction  
Distance  
Elevation

MAP FINDINGS

Site

Database(s)

EDR ID Number  
EPA ID Number

**SNYDER BROTHERS INC (Continued)**

**1015733323**

Corrective Action Component:	No
Appeal Initiated Date:	Not reported
Appeal Resolution Date:	Not reported
Disposition Status Date:	Not reported
Disposition Status:	Not reported
Disposition Status Description:	Not reported
Consent/Final Order Sequence Number:	Not reported
Consent/Final Order Respondent Name:	Not reported
Consent/Final Order Lead Agency:	Not reported
Enforcement Type:	FINAL 3008(A) COMPLIANCE ORDER
Enforcement Responsible Person:	GAIKB
Enforcement Responsible Sub-Organization:	GC
SEP Sequence Number:	Not reported
SEP Expenditure Amount:	Not reported
SEP Scheduled Completion Date:	Not reported
SEP Actual Date:	Not reported
SEP Defaulted Date:	Not reported
SEP Type:	Not reported
SEP Type Description:	Not reported
Proposed Amount:	Not reported
Final Monetary Amount:	600
Paid Amount:	600
Final Count:	1
Final Amount:	600
Found Violation:	No
Agency Which Determined Violation:	Not reported
Violation Short Description:	Not reported
Date Violation was Determined:	Not reported
Actual Return to Compliance Date:	Not reported
Return to Compliance Qualifier:	Not reported
Violation Responsible Agency:	Not reported
Scheduled Compliance Date:	Not reported
Enforcement Identifier:	Not reported
Date of Enforcement Action:	Not reported
Enforcement Responsible Agency:	Not reported
Enforcement Docket Number:	Not reported
Enforcement Attorney:	Not reported
Corrective Action Component:	Not reported
Appeal Initiated Date:	Not reported
Appeal Resolution Date:	Not reported
Disposition Status Date:	Not reported
Disposition Status:	Not reported
Disposition Status Description:	Not reported
Consent/Final Order Sequence Number:	Not reported
Consent/Final Order Respondent Name:	Not reported
Consent/Final Order Lead Agency:	Not reported
Enforcement Type:	Not reported
Enforcement Responsible Person:	Not reported
Enforcement Responsible Sub-Organization:	Not reported
SEP Sequence Number:	Not reported
SEP Expenditure Amount:	Not reported
SEP Scheduled Completion Date:	Not reported
SEP Actual Date:	Not reported
SEP Defaulted Date:	Not reported
SEP Type:	Not reported
SEP Type Description:	Not reported

Map ID  
Direction  
Distance  
Elevation

MAP FINDINGS

Site

Database(s)

EDR ID Number  
EPA ID Number

**SNYDER BROTHERS INC (Continued)**

**1015733323**

Proposed Amount:	Not reported
Final Monetary Amount:	Not reported
Paid Amount:	Not reported
Final Count:	Not reported
Final Amount:	Not reported
Found Violation:	Yes
Agency Which Determined Violation:	State
Violation Short Description:	Generators - Pre-transport
Date Violation was Determined:	19950724
Actual Return to Compliance Date:	19960726
Return to Compliance Qualifier:	Observed
Violation Responsible Agency:	State
Scheduled Compliance Date:	Not reported
Enforcement Identifier:	001
Date of Enforcement Action:	19950724
Enforcement Responsible Agency:	State
Enforcement Docket Number:	Not reported
Enforcement Attorney:	GA
Corrective Action Component:	No
Appeal Initiated Date:	Not reported
Appeal Resolution Date:	Not reported
Disposition Status Date:	Not reported
Disposition Status:	Not reported
Disposition Status Description:	Not reported
Consent/Final Order Sequence Number:	Not reported
Consent/Final Order Respondent Name:	Not reported
Consent/Final Order Lead Agency:	Not reported
Enforcement Type:	INITIAL 3008(A) COMPLIANCE
Enforcement Responsible Person:	GAIKB
Enforcement Responsible Sub-Organization:	GC
SEP Sequence Number:	Not reported
SEP Expenditure Amount:	Not reported
SEP Scheduled Completion Date:	Not reported
SEP Actual Date:	Not reported
SEP Defaulted Date:	Not reported
SEP Type:	Not reported
SEP Type Description:	Not reported
Proposed Amount:	Not reported
Final Monetary Amount:	Not reported
Paid Amount:	Not reported
Final Count:	Not reported
Final Amount:	Not reported
Found Violation:	Yes
Agency Which Determined Violation:	State
Violation Short Description:	Generators - Pre-transport
Date Violation was Determined:	20010215
Actual Return to Compliance Date:	20011002
Return to Compliance Qualifier:	Documented
Violation Responsible Agency:	State
Scheduled Compliance Date:	Not reported
Enforcement Identifier:	001
Date of Enforcement Action:	20010618
Enforcement Responsible Agency:	State
Enforcement Docket Number:	Not reported
Enforcement Attorney:	Not reported

Map ID  
Direction  
Distance  
Elevation

MAP FINDINGS

Site

Database(s)

EDR ID Number  
EPA ID Number

**SNYDER BROTHERS INC (Continued)**

**1015733323**

Corrective Action Component:	No
Appeal Initiated Date:	Not reported
Appeal Resolution Date:	Not reported
Disposition Status Date:	Not reported
Disposition Status:	Not reported
Disposition Status Description:	Not reported
Consent/Final Order Sequence Number:	Not reported
Consent/Final Order Respondent Name:	Not reported
Consent/Final Order Lead Agency:	Not reported
Enforcement Type:	INITIAL 3008(A) COMPLIANCE
Enforcement Responsible Person:	GAJLL
Enforcement Responsible Sub-Organization:	GC
SEP Sequence Number:	Not reported
SEP Expenditure Amount:	Not reported
SEP Scheduled Completion Date:	Not reported
SEP Actual Date:	Not reported
SEP Defaulted Date:	Not reported
SEP Type:	Not reported
SEP Type Description:	Not reported
Proposed Amount:	Not reported
Final Monetary Amount:	Not reported
Paid Amount:	Not reported
Final Count:	Not reported
Final Amount:	Not reported
Found Violation:	Yes
Agency Which Determined Violation:	State
Violation Short Description:	Generators - Pre-transport
Date Violation was Determined:	19950724
Actual Return to Compliance Date:	19960213
Return to Compliance Qualifier:	Observed
Violation Responsible Agency:	State
Scheduled Compliance Date:	Not reported
Enforcement Identifier:	001
Date of Enforcement Action:	19950724
Enforcement Responsible Agency:	State
Enforcement Docket Number:	Not reported
Enforcement Attorney:	GA
Corrective Action Component:	No
Appeal Initiated Date:	Not reported
Appeal Resolution Date:	Not reported
Disposition Status Date:	Not reported
Disposition Status:	Not reported
Disposition Status Description:	Not reported
Consent/Final Order Sequence Number:	Not reported
Consent/Final Order Respondent Name:	Not reported
Consent/Final Order Lead Agency:	Not reported
Enforcement Type:	INITIAL 3008(A) COMPLIANCE
Enforcement Responsible Person:	GAIKB
Enforcement Responsible Sub-Organization:	GC
SEP Sequence Number:	Not reported
SEP Expenditure Amount:	Not reported
SEP Scheduled Completion Date:	Not reported
SEP Actual Date:	Not reported
SEP Defaulted Date:	Not reported
SEP Type:	Not reported
SEP Type Description:	Not reported

Map ID  
Direction  
Distance  
Elevation

MAP FINDINGS

Site

Database(s)

EDR ID Number  
EPA ID Number

**SNYDER BROTHERS INC (Continued)**

**1015733323**

Proposed Amount:	Not reported
Final Monetary Amount:	Not reported
Paid Amount:	Not reported
Final Count:	Not reported
Final Amount:	Not reported
Found Violation:	Yes
Agency Which Determined Violation:	State
Violation Short Description:	Generators - Pre-transport
Date Violation was Determined:	19950724
Actual Return to Compliance Date:	19960716
Return to Compliance Qualifier:	Observed
Violation Responsible Agency:	State
Scheduled Compliance Date:	Not reported
Enforcement Identifier:	001
Date of Enforcement Action:	19961213
Enforcement Responsible Agency:	State
Enforcement Docket Number:	Not reported
Enforcement Attorney:	GA
Corrective Action Component:	No
Appeal Initiated Date:	Not reported
Appeal Resolution Date:	Not reported
Disposition Status Date:	Not reported
Disposition Status:	Not reported
Disposition Status Description:	Not reported
Consent/Final Order Sequence Number:	Not reported
Consent/Final Order Respondent Name:	Not reported
Consent/Final Order Lead Agency:	Not reported
Enforcement Type:	FINAL 3008(A) COMPLIANCE ORDER
Enforcement Responsible Person:	GAIKB
Enforcement Responsible Sub-Organization:	GC
SEP Sequence Number:	Not reported
SEP Expenditure Amount:	Not reported
SEP Scheduled Completion Date:	Not reported
SEP Actual Date:	Not reported
SEP Defaulted Date:	Not reported
SEP Type:	Not reported
SEP Type Description:	Not reported
Proposed Amount:	Not reported
Final Monetary Amount:	600
Paid Amount:	600
Final Count:	1
Final Amount:	600
Found Violation:	Yes
Agency Which Determined Violation:	State
Violation Short Description:	Generators - Pre-transport
Date Violation was Determined:	20010215
Actual Return to Compliance Date:	20011002
Return to Compliance Qualifier:	Documented
Violation Responsible Agency:	State
Scheduled Compliance Date:	Not reported
Enforcement Identifier:	001
Date of Enforcement Action:	20011002
Enforcement Responsible Agency:	State
Enforcement Docket Number:	Not reported
Enforcement Attorney:	Not reported

Map ID  
Direction  
Distance  
Elevation

MAP FINDINGS

Site

Database(s)

EDR ID Number  
EPA ID Number

**SNYDER BROTHERS INC (Continued)**

**1015733323**

Corrective Action Component:	No
Appeal Initiated Date:	Not reported
Appeal Resolution Date:	Not reported
Disposition Status Date:	Not reported
Disposition Status:	Not reported
Disposition Status Description:	Not reported
Consent/Final Order Sequence Number:	Not reported
Consent/Final Order Respondent Name:	Not reported
Consent/Final Order Lead Agency:	Not reported
Enforcement Type:	FINAL 3008(A) COMPLIANCE ORDER
Enforcement Responsible Person:	GAJLL
Enforcement Responsible Sub-Organization:	GC
SEP Sequence Number:	Not reported
SEP Expenditure Amount:	Not reported
SEP Scheduled Completion Date:	Not reported
SEP Actual Date:	Not reported
SEP Defaulted Date:	Not reported
SEP Type:	Not reported
SEP Type Description:	Not reported
Proposed Amount:	Not reported
Final Monetary Amount:	Not reported
Paid Amount:	Not reported
Final Count:	Not reported
Final Amount:	Not reported
Found Violation:	Yes
Agency Which Determined Violation:	State
Violation Short Description:	TSD IS-Contingency Plan and Emergency Procedures
Date Violation was Determined:	20091106
Actual Return to Compliance Date:	20100115
Return to Compliance Qualifier:	Documented
Violation Responsible Agency:	State
Scheduled Compliance Date:	20100115
Enforcement Identifier:	001
Date of Enforcement Action:	20091216
Enforcement Responsible Agency:	State
Enforcement Docket Number:	Not reported
Enforcement Attorney:	Not reported
Corrective Action Component:	No
Appeal Initiated Date:	Not reported
Appeal Resolution Date:	Not reported
Disposition Status Date:	Not reported
Disposition Status:	Not reported
Disposition Status Description:	Not reported
Consent/Final Order Sequence Number:	Not reported
Consent/Final Order Respondent Name:	Not reported
Consent/Final Order Lead Agency:	Not reported
Enforcement Type:	WRITTEN INFORMAL
Enforcement Responsible Person:	GAJAW
Enforcement Responsible Sub-Organization:	GC
SEP Sequence Number:	Not reported
SEP Expenditure Amount:	Not reported
SEP Scheduled Completion Date:	Not reported
SEP Actual Date:	Not reported
SEP Defaulted Date:	Not reported
SEP Type:	Not reported
SEP Type Description:	Not reported

Map ID  
Direction  
Distance  
Elevation

MAP FINDINGS

Site

Database(s)

EDR ID Number  
EPA ID Number

**SNYDER BROTHERS INC (Continued)**

**1015733323**

Proposed Amount:	Not reported
Final Monetary Amount:	Not reported
Paid Amount:	Not reported
Final Count:	Not reported
Final Amount:	Not reported
Found Violation:	Yes
Agency Which Determined Violation:	State
Violation Short Description:	Generators - Pre-transport
Date Violation was Determined:	20010215
Actual Return to Compliance Date:	20011002
Return to Compliance Qualifier:	Documented
Violation Responsible Agency:	State
Scheduled Compliance Date:	Not reported
Enforcement Identifier:	Not reported
Date of Enforcement Action:	Not reported
Enforcement Responsible Agency:	Not reported
Enforcement Docket Number:	Not reported
Enforcement Attorney:	Not reported
Corrective Action Component:	Not reported
Appeal Initiated Date:	Not reported
Appeal Resolution Date:	Not reported
Disposition Status Date:	Not reported
Disposition Status:	Not reported
Disposition Status Description:	Not reported
Consent/Final Order Sequence Number:	Not reported
Consent/Final Order Respondent Name:	Not reported
Consent/Final Order Lead Agency:	Not reported
Enforcement Type:	Not reported
Enforcement Responsible Person:	Not reported
Enforcement Responsible Sub-Organization:	Not reported
SEP Sequence Number:	Not reported
SEP Expenditure Amount:	Not reported
SEP Scheduled Completion Date:	Not reported
SEP Actual Date:	Not reported
SEP Defaulted Date:	Not reported
SEP Type:	Not reported
SEP Type Description:	Not reported
Proposed Amount:	Not reported
Final Monetary Amount:	Not reported
Paid Amount:	Not reported
Final Count:	Not reported
Final Amount:	Not reported
Found Violation:	Yes
Agency Which Determined Violation:	State
Violation Short Description:	Generators - Manifest
Date Violation was Determined:	19950724
Actual Return to Compliance Date:	19950919
Return to Compliance Qualifier:	Observed
Violation Responsible Agency:	State
Scheduled Compliance Date:	Not reported
Enforcement Identifier:	001
Date of Enforcement Action:	19950724
Enforcement Responsible Agency:	State
Enforcement Docket Number:	Not reported
Enforcement Attorney:	GA

Map ID  
Direction  
Distance  
Elevation

MAP FINDINGS

Site

Database(s)

EDR ID Number  
EPA ID Number

**SNYDER BROTHERS INC (Continued)**

**1015733323**

Corrective Action Component:	No
Appeal Initiated Date:	Not reported
Appeal Resolution Date:	Not reported
Disposition Status Date:	Not reported
Disposition Status:	Not reported
Disposition Status Description:	Not reported
Consent/Final Order Sequence Number:	Not reported
Consent/Final Order Respondent Name:	Not reported
Consent/Final Order Lead Agency:	Not reported
Enforcement Type:	INITIAL 3008(A) COMPLIANCE
Enforcement Responsible Person:	GAIKB
Enforcement Responsible Sub-Organization:	GC
SEP Sequence Number:	Not reported
SEP Expenditure Amount:	Not reported
SEP Scheduled Completion Date:	Not reported
SEP Actual Date:	Not reported
SEP Defaulted Date:	Not reported
SEP Type:	Not reported
SEP Type Description:	Not reported
Proposed Amount:	Not reported
Final Monetary Amount:	Not reported
Paid Amount:	Not reported
Final Count:	Not reported
Final Amount:	Not reported
Found Violation:	Yes
Agency Which Determined Violation:	State
Violation Short Description:	Generators - Pre-transport
Date Violation was Determined:	19950724
Actual Return to Compliance Date:	19960726
Return to Compliance Qualifier:	Observed
Violation Responsible Agency:	State
Scheduled Compliance Date:	Not reported
Enforcement Identifier:	001
Date of Enforcement Action:	19961213
Enforcement Responsible Agency:	State
Enforcement Docket Number:	Not reported
Enforcement Attorney:	GA
Corrective Action Component:	No
Appeal Initiated Date:	Not reported
Appeal Resolution Date:	Not reported
Disposition Status Date:	Not reported
Disposition Status:	Not reported
Disposition Status Description:	Not reported
Consent/Final Order Sequence Number:	Not reported
Consent/Final Order Respondent Name:	Not reported
Consent/Final Order Lead Agency:	Not reported
Enforcement Type:	FINAL 3008(A) COMPLIANCE ORDER
Enforcement Responsible Person:	GAIKB
Enforcement Responsible Sub-Organization:	GC
SEP Sequence Number:	Not reported
SEP Expenditure Amount:	Not reported
SEP Scheduled Completion Date:	Not reported
SEP Actual Date:	Not reported
SEP Defaulted Date:	Not reported
SEP Type:	Not reported
SEP Type Description:	Not reported

Map ID  
Direction  
Distance  
Elevation

MAP FINDINGS

Site

Database(s)

EDR ID Number  
EPA ID Number

**SNYDER BROTHERS INC (Continued)**

**1015733323**

Proposed Amount:	Not reported
Final Monetary Amount:	600
Paid Amount:	600
Final Count:	1
Final Amount:	600
Found Violation:	Yes
Agency Which Determined Violation:	State
Violation Short Description:	Generators - Pre-transport
Date Violation was Determined:	19950724
Actual Return to Compliance Date:	19960213
Return to Compliance Qualifier:	Observed
Violation Responsible Agency:	State
Scheduled Compliance Date:	Not reported
Enforcement Identifier:	001
Date of Enforcement Action:	19961213
Enforcement Responsible Agency:	State
Enforcement Docket Number:	Not reported
Enforcement Attorney:	GA
Corrective Action Component:	No
Appeal Initiated Date:	Not reported
Appeal Resolution Date:	Not reported
Disposition Status Date:	Not reported
Disposition Status:	Not reported
Disposition Status Description:	Not reported
Consent/Final Order Sequence Number:	Not reported
Consent/Final Order Respondent Name:	Not reported
Consent/Final Order Lead Agency:	Not reported
Enforcement Type:	FINAL 3008(A) COMPLIANCE ORDER
Enforcement Responsible Person:	GAIKB
Enforcement Responsible Sub-Organization:	GC
SEP Sequence Number:	Not reported
SEP Expenditure Amount:	Not reported
SEP Scheduled Completion Date:	Not reported
SEP Actual Date:	Not reported
SEP Defaulted Date:	Not reported
SEP Type:	Not reported
SEP Type Description:	Not reported
Proposed Amount:	Not reported
Final Monetary Amount:	600
Paid Amount:	600
Final Count:	1
Final Amount:	600
Found Violation:	Yes
Agency Which Determined Violation:	State
Violation Short Description:	Generators - Manifest
Date Violation was Determined:	19950724
Actual Return to Compliance Date:	19950919
Return to Compliance Qualifier:	Observed
Violation Responsible Agency:	State
Scheduled Compliance Date:	Not reported
Enforcement Identifier:	001
Date of Enforcement Action:	19960628
Enforcement Responsible Agency:	State
Enforcement Docket Number:	Not reported
Enforcement Attorney:	GA

Map ID  
Direction  
Distance  
Elevation

MAP FINDINGS

Site

Database(s)

EDR ID Number  
EPA ID Number

**SNYDER BROTHERS INC (Continued)**

**1015733323**

Corrective Action Component:	No
Appeal Initiated Date:	Not reported
Appeal Resolution Date:	Not reported
Disposition Status Date:	Not reported
Disposition Status:	Not reported
Disposition Status Description:	Not reported
Consent/Final Order Sequence Number:	Not reported
Consent/Final Order Respondent Name:	Not reported
Consent/Final Order Lead Agency:	Not reported
Enforcement Type:	INITIAL 3008(A) COMPLIANCE
Enforcement Responsible Person:	GAIKB
Enforcement Responsible Sub-Organization:	GC
SEP Sequence Number:	Not reported
SEP Expenditure Amount:	Not reported
SEP Scheduled Completion Date:	Not reported
SEP Actual Date:	Not reported
SEP Defaulted Date:	Not reported
SEP Type:	Not reported
SEP Type Description:	Not reported
Proposed Amount:	Not reported
Final Monetary Amount:	Not reported
Paid Amount:	Not reported
Final Count:	Not reported
Final Amount:	Not reported
Found Violation:	Yes
Agency Which Determined Violation:	State
Violation Short Description:	Generators - Pre-transport
Date Violation was Determined:	19950724
Actual Return to Compliance Date:	19960716
Return to Compliance Qualifier:	Observed
Violation Responsible Agency:	State
Scheduled Compliance Date:	Not reported
Enforcement Identifier:	001
Date of Enforcement Action:	19961213
Enforcement Responsible Agency:	State
Enforcement Docket Number:	Not reported
Enforcement Attorney:	GA
Corrective Action Component:	No
Appeal Initiated Date:	Not reported
Appeal Resolution Date:	Not reported
Disposition Status Date:	Not reported
Disposition Status:	Not reported
Disposition Status Description:	Not reported
Consent/Final Order Sequence Number:	Not reported
Consent/Final Order Respondent Name:	Not reported
Consent/Final Order Lead Agency:	Not reported
Enforcement Type:	FINAL 3008(A) COMPLIANCE ORDER
Enforcement Responsible Person:	GAIKB
Enforcement Responsible Sub-Organization:	GC
SEP Sequence Number:	Not reported
SEP Expenditure Amount:	Not reported
SEP Scheduled Completion Date:	Not reported
SEP Actual Date:	Not reported
SEP Defaulted Date:	Not reported
SEP Type:	Not reported
SEP Type Description:	Not reported

Map ID  
Direction  
Distance  
Elevation

MAP FINDINGS

Site

Database(s)

EDR ID Number  
EPA ID Number

**SNYDER BROTHERS INC (Continued)**

**1015733323**

Proposed Amount:	Not reported
Final Monetary Amount:	600
Paid Amount:	600
Final Count:	1
Final Amount:	600
Found Violation:	Yes
Agency Which Determined Violation:	State
Violation Short Description:	Generators - Pre-transport
Date Violation was Determined:	19950724
Actual Return to Compliance Date:	19960726
Return to Compliance Qualifier:	Observed
Violation Responsible Agency:	State
Scheduled Compliance Date:	Not reported
Enforcement Identifier:	001
Date of Enforcement Action:	19950920
Enforcement Responsible Agency:	State
Enforcement Docket Number:	Not reported
Enforcement Attorney:	GA
Corrective Action Component:	No
Appeal Initiated Date:	Not reported
Appeal Resolution Date:	Not reported
Disposition Status Date:	Not reported
Disposition Status:	Not reported
Disposition Status Description:	Not reported
Consent/Final Order Sequence Number:	Not reported
Consent/Final Order Respondent Name:	Not reported
Consent/Final Order Lead Agency:	Not reported
Enforcement Type:	VERBAL INFORMAL
Enforcement Responsible Person:	GAIKB
Enforcement Responsible Sub-Organization:	GC
SEP Sequence Number:	Not reported
SEP Expenditure Amount:	Not reported
SEP Scheduled Completion Date:	Not reported
SEP Actual Date:	Not reported
SEP Defaulted Date:	Not reported
SEP Type:	Not reported
SEP Type Description:	Not reported
Proposed Amount:	Not reported
Final Monetary Amount:	Not reported
Paid Amount:	Not reported
Final Count:	Not reported
Final Amount:	Not reported
Found Violation:	Yes
Agency Which Determined Violation:	State
Violation Short Description:	Generators - General
Date Violation was Determined:	19950724
Actual Return to Compliance Date:	19950919
Return to Compliance Qualifier:	Observed
Violation Responsible Agency:	State
Scheduled Compliance Date:	Not reported
Enforcement Identifier:	001
Date of Enforcement Action:	19950920
Enforcement Responsible Agency:	State
Enforcement Docket Number:	Not reported
Enforcement Attorney:	GA

Map ID  
Direction  
Distance  
Elevation

MAP FINDINGS

Site

Database(s)

EDR ID Number  
EPA ID Number

**SNYDER BROTHERS INC (Continued)**

**1015733323**

Corrective Action Component:	No
Appeal Initiated Date:	Not reported
Appeal Resolution Date:	Not reported
Disposition Status Date:	Not reported
Disposition Status:	Not reported
Disposition Status Description:	Not reported
Consent/Final Order Sequence Number:	Not reported
Consent/Final Order Respondent Name:	Not reported
Consent/Final Order Lead Agency:	Not reported
Enforcement Type:	VERBAL INFORMAL
Enforcement Responsible Person:	GAIKB
Enforcement Responsible Sub-Organization:	GC
SEP Sequence Number:	Not reported
SEP Expenditure Amount:	Not reported
SEP Scheduled Completion Date:	Not reported
SEP Actual Date:	Not reported
SEP Defaulted Date:	Not reported
SEP Type:	Not reported
SEP Type Description:	Not reported
Proposed Amount:	Not reported
Final Monetary Amount:	Not reported
Paid Amount:	Not reported
Final Count:	Not reported
Final Amount:	Not reported
Found Violation:	Yes
Agency Which Determined Violation:	State
Violation Short Description:	Generators - Pre-transport
Date Violation was Determined:	19950724
Actual Return to Compliance Date:	19960726
Return to Compliance Qualifier:	Observed
Violation Responsible Agency:	State
Scheduled Compliance Date:	Not reported
Enforcement Identifier:	001
Date of Enforcement Action:	19950724
Enforcement Responsible Agency:	State
Enforcement Docket Number:	Not reported
Enforcement Attorney:	GA
Corrective Action Component:	No
Appeal Initiated Date:	Not reported
Appeal Resolution Date:	Not reported
Disposition Status Date:	Not reported
Disposition Status:	Not reported
Disposition Status Description:	Not reported
Consent/Final Order Sequence Number:	Not reported
Consent/Final Order Respondent Name:	Not reported
Consent/Final Order Lead Agency:	Not reported
Enforcement Type:	INITIAL 3008(A) COMPLIANCE
Enforcement Responsible Person:	GAIKB
Enforcement Responsible Sub-Organization:	GC
SEP Sequence Number:	Not reported
SEP Expenditure Amount:	Not reported
SEP Scheduled Completion Date:	Not reported
SEP Actual Date:	Not reported
SEP Defaulted Date:	Not reported
SEP Type:	Not reported
SEP Type Description:	Not reported

Map ID  
Direction  
Distance  
Elevation

MAP FINDINGS

Site

Database(s)

EDR ID Number  
EPA ID Number

**SNYDER BROTHERS INC (Continued)**

**1015733323**

Proposed Amount:	Not reported
Final Monetary Amount:	Not reported
Paid Amount:	Not reported
Final Count:	Not reported
Final Amount:	Not reported
Found Violation:	Yes
Agency Which Determined Violation:	State
Violation Short Description:	Generators - Pre-transport
Date Violation was Determined:	20010215
Actual Return to Compliance Date:	20011002
Return to Compliance Qualifier:	Documented
Violation Responsible Agency:	State
Scheduled Compliance Date:	Not reported
Enforcement Identifier:	001
Date of Enforcement Action:	20010618
Enforcement Responsible Agency:	State
Enforcement Docket Number:	Not reported
Enforcement Attorney:	Not reported
Corrective Action Component:	No
Appeal Initiated Date:	Not reported
Appeal Resolution Date:	Not reported
Disposition Status Date:	Not reported
Disposition Status:	Not reported
Disposition Status Description:	Not reported
Consent/Final Order Sequence Number:	Not reported
Consent/Final Order Respondent Name:	Not reported
Consent/Final Order Lead Agency:	Not reported
Enforcement Type:	INITIAL 3008(A) COMPLIANCE
Enforcement Responsible Person:	GAJLL
Enforcement Responsible Sub-Organization:	GC
SEP Sequence Number:	Not reported
SEP Expenditure Amount:	Not reported
SEP Scheduled Completion Date:	Not reported
SEP Actual Date:	Not reported
SEP Defaulted Date:	Not reported
SEP Type:	Not reported
SEP Type Description:	Not reported
Proposed Amount:	Not reported
Final Monetary Amount:	Not reported
Paid Amount:	Not reported
Final Count:	Not reported
Final Amount:	Not reported
Found Violation:	Yes
Agency Which Determined Violation:	State
Violation Short Description:	Generators - General
Date Violation was Determined:	19950724
Actual Return to Compliance Date:	19960716
Return to Compliance Qualifier:	Observed
Violation Responsible Agency:	State
Scheduled Compliance Date:	Not reported
Enforcement Identifier:	001
Date of Enforcement Action:	19960628
Enforcement Responsible Agency:	State
Enforcement Docket Number:	Not reported
Enforcement Attorney:	GA

Map ID  
Direction  
Distance  
Elevation

MAP FINDINGS

Site

Database(s)

EDR ID Number  
EPA ID Number

**SNYDER BROTHERS INC (Continued)**

**1015733323**

Corrective Action Component:	No
Appeal Initiated Date:	Not reported
Appeal Resolution Date:	Not reported
Disposition Status Date:	Not reported
Disposition Status:	Not reported
Disposition Status Description:	Not reported
Consent/Final Order Sequence Number:	Not reported
Consent/Final Order Respondent Name:	Not reported
Consent/Final Order Lead Agency:	Not reported
Enforcement Type:	INITIAL 3008(A) COMPLIANCE
Enforcement Responsible Person:	GAIKB
Enforcement Responsible Sub-Organization:	GC
SEP Sequence Number:	Not reported
SEP Expenditure Amount:	Not reported
SEP Scheduled Completion Date:	Not reported
SEP Actual Date:	Not reported
SEP Defaulted Date:	Not reported
SEP Type:	Not reported
SEP Type Description:	Not reported
Proposed Amount:	Not reported
Final Monetary Amount:	Not reported
Paid Amount:	Not reported
Final Count:	Not reported
Final Amount:	Not reported
Found Violation:	Yes
Agency Which Determined Violation:	State
Violation Short Description:	Generators - General
Date Violation was Determined:	19950724
Actual Return to Compliance Date:	19950919
Return to Compliance Qualifier:	Observed
Violation Responsible Agency:	State
Scheduled Compliance Date:	Not reported
Enforcement Identifier:	001
Date of Enforcement Action:	19961213
Enforcement Responsible Agency:	State
Enforcement Docket Number:	Not reported
Enforcement Attorney:	GA
Corrective Action Component:	No
Appeal Initiated Date:	Not reported
Appeal Resolution Date:	Not reported
Disposition Status Date:	Not reported
Disposition Status:	Not reported
Disposition Status Description:	Not reported
Consent/Final Order Sequence Number:	Not reported
Consent/Final Order Respondent Name:	Not reported
Consent/Final Order Lead Agency:	Not reported
Enforcement Type:	FINAL 3008(A) COMPLIANCE ORDER
Enforcement Responsible Person:	GAIKB
Enforcement Responsible Sub-Organization:	GC
SEP Sequence Number:	Not reported
SEP Expenditure Amount:	Not reported
SEP Scheduled Completion Date:	Not reported
SEP Actual Date:	Not reported
SEP Defaulted Date:	Not reported
SEP Type:	Not reported
SEP Type Description:	Not reported

Map ID  
Direction  
Distance  
Elevation

MAP FINDINGS

Site

Database(s)

EDR ID Number  
EPA ID Number

**SNYDER BROTHERS INC (Continued)**

**1015733323**

Proposed Amount:	Not reported
Final Monetary Amount:	600
Paid Amount:	600
Final Count:	1
Final Amount:	600
Found Violation:	Yes
Agency Which Determined Violation:	State
Violation Short Description:	Generators - Records/Reporting
Date Violation was Determined:	19950724
Actual Return to Compliance Date:	19950919
Return to Compliance Qualifier:	Observed
Violation Responsible Agency:	State
Scheduled Compliance Date:	Not reported
Enforcement Identifier:	001
Date of Enforcement Action:	19961213
Enforcement Responsible Agency:	State
Enforcement Docket Number:	Not reported
Enforcement Attorney:	GA
Corrective Action Component:	No
Appeal Initiated Date:	Not reported
Appeal Resolution Date:	Not reported
Disposition Status Date:	Not reported
Disposition Status:	Not reported
Disposition Status Description:	Not reported
Consent/Final Order Sequence Number:	Not reported
Consent/Final Order Respondent Name:	Not reported
Consent/Final Order Lead Agency:	Not reported
Enforcement Type:	FINAL 3008(A) COMPLIANCE ORDER
Enforcement Responsible Person:	GAIKB
Enforcement Responsible Sub-Organization:	GC
SEP Sequence Number:	Not reported
SEP Expenditure Amount:	Not reported
SEP Scheduled Completion Date:	Not reported
SEP Actual Date:	Not reported
SEP Defaulted Date:	Not reported
SEP Type:	Not reported
SEP Type Description:	Not reported
Proposed Amount:	Not reported
Final Monetary Amount:	600
Paid Amount:	600
Final Count:	1
Final Amount:	600
Found Violation:	No
Agency Which Determined Violation:	Not reported
Violation Short Description:	Not reported
Date Violation was Determined:	Not reported
Actual Return to Compliance Date:	Not reported
Return to Compliance Qualifier:	Not reported
Violation Responsible Agency:	Not reported
Scheduled Compliance Date:	Not reported
Enforcement Identifier:	Not reported
Date of Enforcement Action:	Not reported
Enforcement Responsible Agency:	Not reported
Enforcement Docket Number:	Not reported
Enforcement Attorney:	Not reported

Map ID  
Direction  
Distance  
Elevation

MAP FINDINGS

Site

Database(s)

EDR ID Number  
EPA ID Number

**SNYDER BROTHERS INC (Continued)**

**1015733323**

Corrective Action Component:	Not reported
Appeal Initiated Date:	Not reported
Appeal Resolution Date:	Not reported
Disposition Status Date:	Not reported
Disposition Status:	Not reported
Disposition Status Description:	Not reported
Consent/Final Order Sequence Number:	Not reported
Consent/Final Order Respondent Name:	Not reported
Consent/Final Order Lead Agency:	Not reported
Enforcement Type:	Not reported
Enforcement Responsible Person:	Not reported
Enforcement Responsible Sub-Organization:	Not reported
SEP Sequence Number:	Not reported
SEP Expenditure Amount:	Not reported
SEP Scheduled Completion Date:	Not reported
SEP Actual Date:	Not reported
SEP Defaulted Date:	Not reported
SEP Type:	Not reported
SEP Type Description:	Not reported
Proposed Amount:	Not reported
Final Monetary Amount:	Not reported
Paid Amount:	Not reported
Final Count:	Not reported
Final Amount:	Not reported
Found Violation:	Yes
Agency Which Determined Violation:	State
Violation Short Description:	Generators - Pre-transport
Date Violation was Determined:	19950724
Actual Return to Compliance Date:	19960716
Return to Compliance Qualifier:	Observed
Violation Responsible Agency:	State
Scheduled Compliance Date:	Not reported
Enforcement Identifier:	001
Date of Enforcement Action:	19960628
Enforcement Responsible Agency:	State
Enforcement Docket Number:	Not reported
Enforcement Attorney:	GA
Corrective Action Component:	No
Appeal Initiated Date:	Not reported
Appeal Resolution Date:	Not reported
Disposition Status Date:	Not reported
Disposition Status:	Not reported
Disposition Status Description:	Not reported
Consent/Final Order Sequence Number:	Not reported
Consent/Final Order Respondent Name:	Not reported
Consent/Final Order Lead Agency:	Not reported
Enforcement Type:	INITIAL 3008(A) COMPLIANCE
Enforcement Responsible Person:	GAIKB
Enforcement Responsible Sub-Organization:	GC
SEP Sequence Number:	Not reported
SEP Expenditure Amount:	Not reported
SEP Scheduled Completion Date:	Not reported
SEP Actual Date:	Not reported
SEP Defaulted Date:	Not reported
SEP Type:	Not reported
SEP Type Description:	Not reported

Map ID  
Direction  
Distance  
Elevation

MAP FINDINGS

Site

Database(s)

EDR ID Number  
EPA ID Number

**SNYDER BROTHERS INC (Continued)**

**1015733323**

Proposed Amount:	Not reported
Final Monetary Amount:	Not reported
Paid Amount:	Not reported
Final Count:	Not reported
Final Amount:	Not reported
Found Violation:	Yes
Agency Which Determined Violation:	State
Violation Short Description:	Generators - General
Date Violation was Determined:	19950724
Actual Return to Compliance Date:	19960716
Return to Compliance Qualifier:	Observed
Violation Responsible Agency:	State
Scheduled Compliance Date:	Not reported
Enforcement Identifier:	001
Date of Enforcement Action:	19960628
Enforcement Responsible Agency:	State
Enforcement Docket Number:	Not reported
Enforcement Attorney:	GA
Corrective Action Component:	No
Appeal Initiated Date:	Not reported
Appeal Resolution Date:	Not reported
Disposition Status Date:	Not reported
Disposition Status:	Not reported
Disposition Status Description:	Not reported
Consent/Final Order Sequence Number:	Not reported
Consent/Final Order Respondent Name:	Not reported
Consent/Final Order Lead Agency:	Not reported
Enforcement Type:	INITIAL 3008(A) COMPLIANCE
Enforcement Responsible Person:	GAIKB
Enforcement Responsible Sub-Organization:	GC
SEP Sequence Number:	Not reported
SEP Expenditure Amount:	Not reported
SEP Scheduled Completion Date:	Not reported
SEP Actual Date:	Not reported
SEP Defaulted Date:	Not reported
SEP Type:	Not reported
SEP Type Description:	Not reported
Proposed Amount:	Not reported
Final Monetary Amount:	Not reported
Paid Amount:	Not reported
Final Count:	Not reported
Final Amount:	Not reported
Found Violation:	Unknown
Agency Which Determined Violation:	Not reported
Violation Short Description:	Not reported
Date Violation was Determined:	Not reported
Actual Return to Compliance Date:	Not reported
Return to Compliance Qualifier:	Not reported
Violation Responsible Agency:	Not reported
Scheduled Compliance Date:	Not reported
Enforcement Identifier:	Not reported
Date of Enforcement Action:	Not reported
Enforcement Responsible Agency:	Not reported
Enforcement Docket Number:	Not reported
Enforcement Attorney:	Not reported

Map ID  
Direction  
Distance  
Elevation

MAP FINDINGS

Site

Database(s)

EDR ID Number  
EPA ID Number

**SNYDER BROTHERS INC (Continued)**

**1015733323**

Corrective Action Component:	Not reported
Appeal Initiated Date:	Not reported
Appeal Resolution Date:	Not reported
Disposition Status Date:	Not reported
Disposition Status:	Not reported
Disposition Status Description:	Not reported
Consent/Final Order Sequence Number:	Not reported
Consent/Final Order Respondent Name:	Not reported
Consent/Final Order Lead Agency:	Not reported
Enforcement Type:	Not reported
Enforcement Responsible Person:	Not reported
Enforcement Responsible Sub-Organization:	Not reported
SEP Sequence Number:	Not reported
SEP Expenditure Amount:	Not reported
SEP Scheduled Completion Date:	Not reported
SEP Actual Date:	Not reported
SEP Defaulted Date:	Not reported
SEP Type:	Not reported
SEP Type Description:	Not reported
Proposed Amount:	Not reported
Final Monetary Amount:	Not reported
Paid Amount:	Not reported
Final Count:	Not reported
Final Amount:	Not reported
Found Violation:	Yes
Agency Which Determined Violation:	State
Violation Short Description:	Generators - Pre-transport
Date Violation was Determined:	19950724
Actual Return to Compliance Date:	19960716
Return to Compliance Qualifier:	Observed
Violation Responsible Agency:	State
Scheduled Compliance Date:	Not reported
Enforcement Identifier:	001
Date of Enforcement Action:	19950920
Enforcement Responsible Agency:	State
Enforcement Docket Number:	Not reported
Enforcement Attorney:	GA
Corrective Action Component:	No
Appeal Initiated Date:	Not reported
Appeal Resolution Date:	Not reported
Disposition Status Date:	Not reported
Disposition Status:	Not reported
Disposition Status Description:	Not reported
Consent/Final Order Sequence Number:	Not reported
Consent/Final Order Respondent Name:	Not reported
Consent/Final Order Lead Agency:	Not reported
Enforcement Type:	VERBAL INFORMAL
Enforcement Responsible Person:	GAIKB
Enforcement Responsible Sub-Organization:	GC
SEP Sequence Number:	Not reported
SEP Expenditure Amount:	Not reported
SEP Scheduled Completion Date:	Not reported
SEP Actual Date:	Not reported
SEP Defaulted Date:	Not reported
SEP Type:	Not reported
SEP Type Description:	Not reported

Map ID  
Direction  
Distance  
Elevation

MAP FINDINGS

Site

Database(s)

EDR ID Number  
EPA ID Number

**SNYDER BROTHERS INC (Continued)**

**1015733323**

Proposed Amount: Not reported  
Final Monetary Amount: Not reported  
Paid Amount: Not reported  
Final Count: Not reported  
Final Amount: Not reported

Found Violation: Yes  
Agency Which Determined Violation: State  
Violation Short Description: TSD IS-Container Use and Management  
Date Violation was Determined: 20091106  
Actual Return to Compliance Date: 20100115  
Return to Compliance Qualifier: Documented  
Violation Responsible Agency: State  
Scheduled Compliance Date: 20100115  
Enforcement Identifier: 001  
Date of Enforcement Action: 20091216  
Enforcement Responsible Agency: State  
Enforcement Docket Number: Not reported  
Enforcement Attorney: Not reported  
Corrective Action Component: No  
Appeal Initiated Date: Not reported  
Appeal Resolution Date: Not reported  
Disposition Status Date: Not reported  
Disposition Status: Not reported  
Disposition Status Description: Not reported  
Consent/Final Order Sequence Number: Not reported  
Consent/Final Order Respondent Name: Not reported  
Consent/Final Order Lead Agency: Not reported  
Enforcement Type: WRITTEN INFORMAL  
Enforcement Responsible Person: GAJAW  
Enforcement Responsible Sub-Organization: GC  
SEP Sequence Number: Not reported  
SEP Expenditure Amount: Not reported  
SEP Scheduled Completion Date: Not reported  
SEP Actual Date: Not reported  
SEP Defaulted Date: Not reported  
SEP Type: Not reported  
SEP Type Description: Not reported  
Proposed Amount: Not reported  
Final Monetary Amount: Not reported  
Paid Amount: Not reported  
Final Count: Not reported  
Final Amount: Not reported

Found Violation: Yes  
Agency Which Determined Violation: State  
Violation Short Description: TSD - General  
Date Violation was Determined: 19880721  
Actual Return to Compliance Date: 19881024  
Return to Compliance Qualifier: Observed  
Violation Responsible Agency: State  
Scheduled Compliance Date: 19881028  
Enforcement Identifier: 001  
Date of Enforcement Action: 19880816  
Enforcement Responsible Agency: State  
Enforcement Docket Number: Not reported  
Enforcement Attorney: Not reported

Map ID  
Direction  
Distance  
Elevation

MAP FINDINGS

Site

Database(s)

EDR ID Number  
EPA ID Number

**SNYDER BROTHERS INC (Continued)**

**1015733323**

Corrective Action Component:	No
Appeal Initiated Date:	Not reported
Appeal Resolution Date:	Not reported
Disposition Status Date:	Not reported
Disposition Status:	Not reported
Disposition Status Description:	Not reported
Consent/Final Order Sequence Number:	Not reported
Consent/Final Order Respondent Name:	Not reported
Consent/Final Order Lead Agency:	Not reported
Enforcement Type:	WRITTEN INFORMAL
Enforcement Responsible Person:	Not reported
Enforcement Responsible Sub-Organization:	Not reported
SEP Sequence Number:	Not reported
SEP Expenditure Amount:	Not reported
SEP Scheduled Completion Date:	Not reported
SEP Actual Date:	Not reported
SEP Defaulted Date:	Not reported
SEP Type:	Not reported
SEP Type Description:	Not reported
Proposed Amount:	Not reported
Final Monetary Amount:	Not reported
Paid Amount:	Not reported
Final Count:	Not reported
Final Amount:	Not reported
Found Violation:	Yes
Agency Which Determined Violation:	State
Violation Short Description:	Generators - Pre-transport
Date Violation was Determined:	20091106
Actual Return to Compliance Date:	20100115
Return to Compliance Qualifier:	Documented
Violation Responsible Agency:	State
Scheduled Compliance Date:	20100115
Enforcement Identifier:	001
Date of Enforcement Action:	20091216
Enforcement Responsible Agency:	State
Enforcement Docket Number:	Not reported
Enforcement Attorney:	Not reported
Corrective Action Component:	No
Appeal Initiated Date:	Not reported
Appeal Resolution Date:	Not reported
Disposition Status Date:	Not reported
Disposition Status:	Not reported
Disposition Status Description:	Not reported
Consent/Final Order Sequence Number:	Not reported
Consent/Final Order Respondent Name:	Not reported
Consent/Final Order Lead Agency:	Not reported
Enforcement Type:	WRITTEN INFORMAL
Enforcement Responsible Person:	GAJAW
Enforcement Responsible Sub-Organization:	GC
SEP Sequence Number:	Not reported
SEP Expenditure Amount:	Not reported
SEP Scheduled Completion Date:	Not reported
SEP Actual Date:	Not reported
SEP Defaulted Date:	Not reported
SEP Type:	Not reported
SEP Type Description:	Not reported

Map ID  
Direction  
Distance  
Elevation

MAP FINDINGS

Site

Database(s)

EDR ID Number  
EPA ID Number

**SNYDER BROTHERS INC (Continued)**

**1015733323**

Proposed Amount:	Not reported
Final Monetary Amount:	Not reported
Paid Amount:	Not reported
Final Count:	Not reported
Final Amount:	Not reported
Found Violation:	Yes
Agency Which Determined Violation:	State
Violation Short Description:	Generators - Pre-transport
Date Violation was Determined:	20010215
Actual Return to Compliance Date:	20011002
Return to Compliance Qualifier:	Documented
Violation Responsible Agency:	State
Scheduled Compliance Date:	Not reported
Enforcement Identifier:	001
Date of Enforcement Action:	20011002
Enforcement Responsible Agency:	State
Enforcement Docket Number:	Not reported
Enforcement Attorney:	Not reported
Corrective Action Component:	No
Appeal Initiated Date:	Not reported
Appeal Resolution Date:	Not reported
Disposition Status Date:	Not reported
Disposition Status:	Not reported
Disposition Status Description:	Not reported
Consent/Final Order Sequence Number:	Not reported
Consent/Final Order Respondent Name:	Not reported
Consent/Final Order Lead Agency:	Not reported
Enforcement Type:	FINAL 3008(A) COMPLIANCE ORDER
Enforcement Responsible Person:	GAJLL
Enforcement Responsible Sub-Organization:	GC
SEP Sequence Number:	Not reported
SEP Expenditure Amount:	Not reported
SEP Scheduled Completion Date:	Not reported
SEP Actual Date:	Not reported
SEP Defaulted Date:	Not reported
SEP Type:	Not reported
SEP Type Description:	Not reported
Proposed Amount:	Not reported
Final Monetary Amount:	Not reported
Paid Amount:	Not reported
Final Count:	Not reported
Final Amount:	Not reported
Found Violation:	Yes
Agency Which Determined Violation:	State
Violation Short Description:	Generators - Pre-transport
Date Violation was Determined:	19950724
Actual Return to Compliance Date:	19960213
Return to Compliance Qualifier:	Observed
Violation Responsible Agency:	State
Scheduled Compliance Date:	Not reported
Enforcement Identifier:	001
Date of Enforcement Action:	19960628
Enforcement Responsible Agency:	State
Enforcement Docket Number:	Not reported
Enforcement Attorney:	GA

Map ID  
Direction  
Distance  
Elevation

MAP FINDINGS

Site

Database(s)

EDR ID Number  
EPA ID Number

**SNYDER BROTHERS INC (Continued)**

**1015733323**

Corrective Action Component:	No
Appeal Initiated Date:	Not reported
Appeal Resolution Date:	Not reported
Disposition Status Date:	Not reported
Disposition Status:	Not reported
Disposition Status Description:	Not reported
Consent/Final Order Sequence Number:	Not reported
Consent/Final Order Respondent Name:	Not reported
Consent/Final Order Lead Agency:	Not reported
Enforcement Type:	INITIAL 3008(A) COMPLIANCE
Enforcement Responsible Person:	GAIKB
Enforcement Responsible Sub-Organization:	GC
SEP Sequence Number:	Not reported
SEP Expenditure Amount:	Not reported
SEP Scheduled Completion Date:	Not reported
SEP Actual Date:	Not reported
SEP Defaulted Date:	Not reported
SEP Type:	Not reported
SEP Type Description:	Not reported
Proposed Amount:	Not reported
Final Monetary Amount:	Not reported
Paid Amount:	Not reported
Final Count:	Not reported
Final Amount:	Not reported
Found Violation:	Unknown
Agency Which Determined Violation:	Not reported
Violation Short Description:	Not reported
Date Violation was Determined:	Not reported
Actual Return to Compliance Date:	Not reported
Return to Compliance Qualifier:	Not reported
Violation Responsible Agency:	Not reported
Scheduled Compliance Date:	Not reported
Enforcement Identifier:	Not reported
Date of Enforcement Action:	Not reported
Enforcement Responsible Agency:	Not reported
Enforcement Docket Number:	Not reported
Enforcement Attorney:	Not reported
Corrective Action Component:	Not reported
Appeal Initiated Date:	Not reported
Appeal Resolution Date:	Not reported
Disposition Status Date:	Not reported
Disposition Status:	Not reported
Disposition Status Description:	Not reported
Consent/Final Order Sequence Number:	Not reported
Consent/Final Order Respondent Name:	Not reported
Consent/Final Order Lead Agency:	Not reported
Enforcement Type:	Not reported
Enforcement Responsible Person:	Not reported
Enforcement Responsible Sub-Organization:	Not reported
SEP Sequence Number:	Not reported
SEP Expenditure Amount:	Not reported
SEP Scheduled Completion Date:	Not reported
SEP Actual Date:	Not reported
SEP Defaulted Date:	Not reported
SEP Type:	Not reported
SEP Type Description:	Not reported

Map ID  
 Direction  
 Distance  
 Elevation

MAP FINDINGS

Site

Database(s)

EDR ID Number  
 EPA ID Number

**SNYDER BROTHERS INC (Continued)**

**1015733323**

Proposed Amount:	Not reported
Final Monetary Amount:	Not reported
Paid Amount:	Not reported
Final Count:	Not reported
Final Amount:	Not reported
Found Violation:	Yes
Agency Which Determined Violation:	State
Violation Short Description:	Generators - General
Date Violation was Determined:	19950724
Actual Return to Compliance Date:	19950919
Return to Compliance Qualifier:	Observed
Violation Responsible Agency:	State
Scheduled Compliance Date:	Not reported
Enforcement Identifier:	001
Date of Enforcement Action:	19960628
Enforcement Responsible Agency:	State
Enforcement Docket Number:	Not reported
Enforcement Attorney:	GA
Corrective Action Component:	No
Appeal Initiated Date:	Not reported
Appeal Resolution Date:	Not reported
Disposition Status Date:	Not reported
Disposition Status:	Not reported
Disposition Status Description:	Not reported
Consent/Final Order Sequence Number:	Not reported
Consent/Final Order Respondent Name:	Not reported
Consent/Final Order Lead Agency:	Not reported
Enforcement Type:	INITIAL 3008(A) COMPLIANCE
Enforcement Responsible Person:	GAIKB
Enforcement Responsible Sub-Organization:	GC
SEP Sequence Number:	Not reported
SEP Expenditure Amount:	Not reported
SEP Scheduled Completion Date:	Not reported
SEP Actual Date:	Not reported
SEP Defaulted Date:	Not reported
SEP Type:	Not reported
SEP Type Description:	Not reported
Proposed Amount:	Not reported
Final Monetary Amount:	Not reported
Paid Amount:	Not reported
Final Count:	Not reported
Final Amount:	Not reported
Found Violation:	Yes
Agency Which Determined Violation:	State
Violation Short Description:	Generators - Pre-transport
Date Violation was Determined:	19950724
Actual Return to Compliance Date:	19960726
Return to Compliance Qualifier:	Observed
Violation Responsible Agency:	State
Scheduled Compliance Date:	Not reported
Enforcement Identifier:	001
Date of Enforcement Action:	19960628
Enforcement Responsible Agency:	State
Enforcement Docket Number:	Not reported
Enforcement Attorney:	GA

Map ID  
Direction  
Distance  
Elevation

MAP FINDINGS

Site

Database(s)

EDR ID Number  
EPA ID Number

**SNYDER BROTHERS INC (Continued)**

**1015733323**

Corrective Action Component:	No
Appeal Initiated Date:	Not reported
Appeal Resolution Date:	Not reported
Disposition Status Date:	Not reported
Disposition Status:	Not reported
Disposition Status Description:	Not reported
Consent/Final Order Sequence Number:	Not reported
Consent/Final Order Respondent Name:	Not reported
Consent/Final Order Lead Agency:	Not reported
Enforcement Type:	INITIAL 3008(A) COMPLIANCE
Enforcement Responsible Person:	GAIKB
Enforcement Responsible Sub-Organization:	GC
SEP Sequence Number:	Not reported
SEP Expenditure Amount:	Not reported
SEP Scheduled Completion Date:	Not reported
SEP Actual Date:	Not reported
SEP Defaulted Date:	Not reported
SEP Type:	Not reported
SEP Type Description:	Not reported
Proposed Amount:	Not reported
Final Monetary Amount:	Not reported
Paid Amount:	Not reported
Final Count:	Not reported
Final Amount:	Not reported
Found Violation:	Yes
Agency Which Determined Violation:	State
Violation Short Description:	Generators - Pre-transport
Date Violation was Determined:	19950724
Actual Return to Compliance Date:	19960726
Return to Compliance Qualifier:	Observed
Violation Responsible Agency:	State
Scheduled Compliance Date:	Not reported
Enforcement Identifier:	001
Date of Enforcement Action:	19950920
Enforcement Responsible Agency:	State
Enforcement Docket Number:	Not reported
Enforcement Attorney:	GA
Corrective Action Component:	No
Appeal Initiated Date:	Not reported
Appeal Resolution Date:	Not reported
Disposition Status Date:	Not reported
Disposition Status:	Not reported
Disposition Status Description:	Not reported
Consent/Final Order Sequence Number:	Not reported
Consent/Final Order Respondent Name:	Not reported
Consent/Final Order Lead Agency:	Not reported
Enforcement Type:	VERBAL INFORMAL
Enforcement Responsible Person:	GAIKB
Enforcement Responsible Sub-Organization:	GC
SEP Sequence Number:	Not reported
SEP Expenditure Amount:	Not reported
SEP Scheduled Completion Date:	Not reported
SEP Actual Date:	Not reported
SEP Defaulted Date:	Not reported
SEP Type:	Not reported
SEP Type Description:	Not reported

Map ID  
Direction  
Distance  
Elevation

MAP FINDINGS

Site

Database(s)

EDR ID Number  
EPA ID Number

**SNYDER BROTHERS INC (Continued)**

**1015733323**

Proposed Amount:	Not reported
Final Monetary Amount:	Not reported
Paid Amount:	Not reported
Final Count:	Not reported
Final Amount:	Not reported
Found Violation:	Yes
Agency Which Determined Violation:	State
Violation Short Description:	Generators - Pre-transport
Date Violation was Determined:	19950724
Actual Return to Compliance Date:	19960716
Return to Compliance Qualifier:	Observed
Violation Responsible Agency:	State
Scheduled Compliance Date:	Not reported
Enforcement Identifier:	001
Date of Enforcement Action:	19950920
Enforcement Responsible Agency:	State
Enforcement Docket Number:	Not reported
Enforcement Attorney:	GA
Corrective Action Component:	No
Appeal Initiated Date:	Not reported
Appeal Resolution Date:	Not reported
Disposition Status Date:	Not reported
Disposition Status:	Not reported
Disposition Status Description:	Not reported
Consent/Final Order Sequence Number:	Not reported
Consent/Final Order Respondent Name:	Not reported
Consent/Final Order Lead Agency:	Not reported
Enforcement Type:	VERBAL INFORMAL
Enforcement Responsible Person:	GAIKB
Enforcement Responsible Sub-Organization:	GC
SEP Sequence Number:	Not reported
SEP Expenditure Amount:	Not reported
SEP Scheduled Completion Date:	Not reported
SEP Actual Date:	Not reported
SEP Defaulted Date:	Not reported
SEP Type:	Not reported
SEP Type Description:	Not reported
Proposed Amount:	Not reported
Final Monetary Amount:	Not reported
Paid Amount:	Not reported
Final Count:	Not reported
Final Amount:	Not reported
Found Violation:	Yes
Agency Which Determined Violation:	State
Violation Short Description:	Generators - Records/Reporting
Date Violation was Determined:	20010215
Actual Return to Compliance Date:	20011002
Return to Compliance Qualifier:	Documented
Violation Responsible Agency:	State
Scheduled Compliance Date:	Not reported
Enforcement Identifier:	001
Date of Enforcement Action:	20011002
Enforcement Responsible Agency:	State
Enforcement Docket Number:	Not reported
Enforcement Attorney:	Not reported

Map ID  
Direction  
Distance  
Elevation

MAP FINDINGS

Site

Database(s)

EDR ID Number  
EPA ID Number

**SNYDER BROTHERS INC (Continued)**

**1015733323**

Corrective Action Component:	No
Appeal Initiated Date:	Not reported
Appeal Resolution Date:	Not reported
Disposition Status Date:	Not reported
Disposition Status:	Not reported
Disposition Status Description:	Not reported
Consent/Final Order Sequence Number:	Not reported
Consent/Final Order Respondent Name:	Not reported
Consent/Final Order Lead Agency:	Not reported
Enforcement Type:	FINAL 3008(A) COMPLIANCE ORDER
Enforcement Responsible Person:	GAJLL
Enforcement Responsible Sub-Organization:	GC
SEP Sequence Number:	Not reported
SEP Expenditure Amount:	Not reported
SEP Scheduled Completion Date:	Not reported
SEP Actual Date:	Not reported
SEP Defaulted Date:	Not reported
SEP Type:	Not reported
SEP Type Description:	Not reported
Proposed Amount:	Not reported
Final Monetary Amount:	Not reported
Paid Amount:	Not reported
Final Count:	Not reported
Final Amount:	Not reported
Found Violation:	Yes
Agency Which Determined Violation:	State
Violation Short Description:	Generators - General
Date Violation was Determined:	20010215
Actual Return to Compliance Date:	20011002
Return to Compliance Qualifier:	Documented
Violation Responsible Agency:	State
Scheduled Compliance Date:	Not reported
Enforcement Identifier:	001
Date of Enforcement Action:	20011002
Enforcement Responsible Agency:	State
Enforcement Docket Number:	Not reported
Enforcement Attorney:	Not reported
Corrective Action Component:	No
Appeal Initiated Date:	Not reported
Appeal Resolution Date:	Not reported
Disposition Status Date:	Not reported
Disposition Status:	Not reported
Disposition Status Description:	Not reported
Consent/Final Order Sequence Number:	Not reported
Consent/Final Order Respondent Name:	Not reported
Consent/Final Order Lead Agency:	Not reported
Enforcement Type:	FINAL 3008(A) COMPLIANCE ORDER
Enforcement Responsible Person:	GAJLL
Enforcement Responsible Sub-Organization:	GC
SEP Sequence Number:	Not reported
SEP Expenditure Amount:	Not reported
SEP Scheduled Completion Date:	Not reported
SEP Actual Date:	Not reported
SEP Defaulted Date:	Not reported
SEP Type:	Not reported
SEP Type Description:	Not reported

Map ID  
Direction  
Distance  
Elevation

MAP FINDINGS

Site

Database(s)

EDR ID Number  
EPA ID Number

**SNYDER BROTHERS INC (Continued)**

**1015733323**

Proposed Amount: Not reported  
Final Monetary Amount: Not reported  
Paid Amount: Not reported  
Final Count: Not reported  
Final Amount: Not reported

Found Violation: Unknown  
Agency Which Determined Violation: Not reported  
Violation Short Description: Not reported  
Date Violation was Determined: Not reported  
Actual Return to Compliance Date: Not reported  
Return to Compliance Qualifier: Not reported  
Violation Responsible Agency: Not reported  
Scheduled Compliance Date: Not reported  
Enforcement Identifier: Not reported  
Date of Enforcement Action: Not reported  
Enforcement Responsible Agency: Not reported  
Enforcement Docket Number: Not reported  
Enforcement Attorney: Not reported  
Corrective Action Component: Not reported  
Appeal Initiated Date: Not reported  
Appeal Resolution Date: Not reported  
Disposition Status Date: Not reported  
Disposition Status: Not reported  
Disposition Status Description: Not reported  
Consent/Final Order Sequence Number: Not reported  
Consent/Final Order Respondent Name: Not reported  
Consent/Final Order Lead Agency: Not reported  
Enforcement Type: Not reported  
Enforcement Responsible Person: Not reported  
Enforcement Responsible Sub-Organization: Not reported  
SEP Sequence Number: Not reported  
SEP Expenditure Amount: Not reported  
SEP Scheduled Completion Date: Not reported  
SEP Actual Date: Not reported  
SEP Defaulted Date: Not reported  
SEP Type: Not reported  
SEP Type Description: Not reported  
Proposed Amount: Not reported  
Final Monetary Amount: Not reported  
Paid Amount: Not reported  
Final Count: Not reported  
Final Amount: Not reported

Found Violation: Yes  
Agency Which Determined Violation: State  
Violation Short Description: Generators - General  
Date Violation was Determined: 19950724  
Actual Return to Compliance Date: 19960716  
Return to Compliance Qualifier: Observed  
Violation Responsible Agency: State  
Scheduled Compliance Date: Not reported  
Enforcement Identifier: 001  
Date of Enforcement Action: 19950920  
Enforcement Responsible Agency: State  
Enforcement Docket Number: Not reported  
Enforcement Attorney: GA

Map ID  
Direction  
Distance  
Elevation

MAP FINDINGS

Site

Database(s)

EDR ID Number  
EPA ID Number

**SNYDER BROTHERS INC (Continued)**

**1015733323**

Corrective Action Component:	No
Appeal Initiated Date:	Not reported
Appeal Resolution Date:	Not reported
Disposition Status Date:	Not reported
Disposition Status:	Not reported
Disposition Status Description:	Not reported
Consent/Final Order Sequence Number:	Not reported
Consent/Final Order Respondent Name:	Not reported
Consent/Final Order Lead Agency:	Not reported
Enforcement Type:	VERBAL INFORMAL
Enforcement Responsible Person:	GAIKB
Enforcement Responsible Sub-Organization:	GC
SEP Sequence Number:	Not reported
SEP Expenditure Amount:	Not reported
SEP Scheduled Completion Date:	Not reported
SEP Actual Date:	Not reported
SEP Defaulted Date:	Not reported
SEP Type:	Not reported
SEP Type Description:	Not reported
Proposed Amount:	Not reported
Final Monetary Amount:	Not reported
Paid Amount:	Not reported
Final Count:	Not reported
Final Amount:	Not reported
Found Violation:	No
Agency Which Determined Violation:	Not reported
Violation Short Description:	Not reported
Date Violation was Determined:	Not reported
Actual Return to Compliance Date:	Not reported
Return to Compliance Qualifier:	Not reported
Violation Responsible Agency:	Not reported
Scheduled Compliance Date:	Not reported
Enforcement Identifier:	Not reported
Date of Enforcement Action:	Not reported
Enforcement Responsible Agency:	Not reported
Enforcement Docket Number:	Not reported
Enforcement Attorney:	Not reported
Corrective Action Component:	Not reported
Appeal Initiated Date:	Not reported
Appeal Resolution Date:	Not reported
Disposition Status Date:	Not reported
Disposition Status:	Not reported
Disposition Status Description:	Not reported
Consent/Final Order Sequence Number:	Not reported
Consent/Final Order Respondent Name:	Not reported
Consent/Final Order Lead Agency:	Not reported
Enforcement Type:	Not reported
Enforcement Responsible Person:	Not reported
Enforcement Responsible Sub-Organization:	Not reported
SEP Sequence Number:	Not reported
SEP Expenditure Amount:	Not reported
SEP Scheduled Completion Date:	Not reported
SEP Actual Date:	Not reported
SEP Defaulted Date:	Not reported
SEP Type:	Not reported
SEP Type Description:	Not reported

Map ID  
 Direction  
 Distance  
 Elevation

MAP FINDINGS

Site

Database(s)

EDR ID Number  
 EPA ID Number

**SNYDER BROTHERS INC (Continued)**

**1015733323**

Proposed Amount: Not reported  
 Final Monetary Amount: Not reported  
 Paid Amount: Not reported  
 Final Count: Not reported  
 Final Amount: Not reported

Found Violation: No  
 Agency Which Determined Violation: Not reported  
 Violation Short Description: Not reported  
 Date Violation was Determined: Not reported  
 Actual Return to Compliance Date: Not reported  
 Return to Compliance Qualifier: Not reported  
 Violation Responsible Agency: Not reported  
 Scheduled Compliance Date: Not reported  
 Enforcement Identifier: Not reported  
 Date of Enforcement Action: Not reported  
 Enforcement Responsible Agency: Not reported  
 Enforcement Docket Number: Not reported  
 Enforcement Attorney: Not reported  
 Corrective Action Component: Not reported  
 Appeal Initiated Date: Not reported  
 Appeal Resolution Date: Not reported  
 Disposition Status Date: Not reported  
 Disposition Status: Not reported  
 Disposition Status Description: Not reported  
 Consent/Final Order Sequence Number: Not reported  
 Consent/Final Order Respondent Name: Not reported  
 Consent/Final Order Lead Agency: Not reported  
 Enforcement Type: Not reported  
 Enforcement Responsible Person: Not reported  
 Enforcement Responsible Sub-Organization: Not reported  
 SEP Sequence Number: Not reported  
 SEP Expenditure Amount: Not reported  
 SEP Scheduled Completion Date: Not reported  
 SEP Actual Date: Not reported  
 SEP Defaulted Date: Not reported  
 SEP Type: Not reported  
 SEP Type Description: Not reported  
 Proposed Amount: Not reported  
 Final Monetary Amount: Not reported  
 Paid Amount: Not reported  
 Final Count: Not reported  
 Final Amount: Not reported

Found Violation: Yes  
 Agency Which Determined Violation: State  
 Violation Short Description: Generators - General  
 Date Violation was Determined: 19950724  
 Actual Return to Compliance Date: 19950919  
 Return to Compliance Qualifier: Observed  
 Violation Responsible Agency: State  
 Scheduled Compliance Date: Not reported  
 Enforcement Identifier: 001  
 Date of Enforcement Action: 19950920  
 Enforcement Responsible Agency: State  
 Enforcement Docket Number: Not reported  
 Enforcement Attorney: GA

Map ID  
Direction  
Distance  
Elevation

MAP FINDINGS

Site

Database(s)

EDR ID Number  
EPA ID Number

**SNYDER BROTHERS INC (Continued)**

**1015733323**

Corrective Action Component:	No
Appeal Initiated Date:	Not reported
Appeal Resolution Date:	Not reported
Disposition Status Date:	Not reported
Disposition Status:	Not reported
Disposition Status Description:	Not reported
Consent/Final Order Sequence Number:	Not reported
Consent/Final Order Respondent Name:	Not reported
Consent/Final Order Lead Agency:	Not reported
Enforcement Type:	VERBAL INFORMAL
Enforcement Responsible Person:	GAIKB
Enforcement Responsible Sub-Organization:	GC
SEP Sequence Number:	Not reported
SEP Expenditure Amount:	Not reported
SEP Scheduled Completion Date:	Not reported
SEP Actual Date:	Not reported
SEP Defaulted Date:	Not reported
SEP Type:	Not reported
SEP Type Description:	Not reported
Proposed Amount:	Not reported
Final Monetary Amount:	Not reported
Paid Amount:	Not reported
Final Count:	Not reported
Final Amount:	Not reported
Found Violation:	Yes
Agency Which Determined Violation:	State
Violation Short Description:	LDR - General
Date Violation was Determined:	19950724
Actual Return to Compliance Date:	19950919
Return to Compliance Qualifier:	Observed
Violation Responsible Agency:	State
Scheduled Compliance Date:	Not reported
Enforcement Identifier:	001
Date of Enforcement Action:	19960628
Enforcement Responsible Agency:	State
Enforcement Docket Number:	Not reported
Enforcement Attorney:	GA
Corrective Action Component:	No
Appeal Initiated Date:	Not reported
Appeal Resolution Date:	Not reported
Disposition Status Date:	Not reported
Disposition Status:	Not reported
Disposition Status Description:	Not reported
Consent/Final Order Sequence Number:	Not reported
Consent/Final Order Respondent Name:	Not reported
Consent/Final Order Lead Agency:	Not reported
Enforcement Type:	INITIAL 3008(A) COMPLIANCE
Enforcement Responsible Person:	GAIKB
Enforcement Responsible Sub-Organization:	GC
SEP Sequence Number:	Not reported
SEP Expenditure Amount:	Not reported
SEP Scheduled Completion Date:	Not reported
SEP Actual Date:	Not reported
SEP Defaulted Date:	Not reported
SEP Type:	Not reported
SEP Type Description:	Not reported

Map ID  
Direction  
Distance  
Elevation

MAP FINDINGS

Site

Database(s)

EDR ID Number  
EPA ID Number

**SNYDER BROTHERS INC (Continued)**

**1015733323**

Proposed Amount: Not reported  
Final Monetary Amount: Not reported  
Paid Amount: Not reported  
Final Count: Not reported  
Final Amount: Not reported

Found Violation: No  
Agency Which Determined Violation: Not reported  
Violation Short Description: Not reported  
Date Violation was Determined: Not reported  
Actual Return to Compliance Date: Not reported  
Return to Compliance Qualifier: Not reported  
Violation Responsible Agency: Not reported  
Scheduled Compliance Date: Not reported  
Enforcement Identifier: Not reported  
Date of Enforcement Action: Not reported  
Enforcement Responsible Agency: Not reported  
Enforcement Docket Number: Not reported  
Enforcement Attorney: Not reported  
Corrective Action Component: Not reported  
Appeal Initiated Date: Not reported  
Appeal Resolution Date: Not reported  
Disposition Status Date: Not reported  
Disposition Status: Not reported  
Disposition Status Description: Not reported  
Consent/Final Order Sequence Number: Not reported  
Consent/Final Order Respondent Name: Not reported  
Consent/Final Order Lead Agency: Not reported  
Enforcement Type: Not reported  
Enforcement Responsible Person: Not reported  
Enforcement Responsible Sub-Organization: Not reported  
SEP Sequence Number: Not reported  
SEP Expenditure Amount: Not reported  
SEP Scheduled Completion Date: Not reported  
SEP Actual Date: Not reported  
SEP Defaulted Date: Not reported  
SEP Type: Not reported  
SEP Type Description: Not reported  
Proposed Amount: Not reported  
Final Monetary Amount: Not reported  
Paid Amount: Not reported  
Final Count: Not reported  
Final Amount: Not reported

Found Violation: Yes  
Agency Which Determined Violation: State  
Violation Short Description: Generators - Pre-transport  
Date Violation was Determined: 19950724  
Actual Return to Compliance Date: 19960716  
Return to Compliance Qualifier: Observed  
Violation Responsible Agency: State  
Scheduled Compliance Date: Not reported  
Enforcement Identifier: 001  
Date of Enforcement Action: 19961213  
Enforcement Responsible Agency: State  
Enforcement Docket Number: Not reported  
Enforcement Attorney: GA

Map ID  
Direction  
Distance  
Elevation

MAP FINDINGS

Site

Database(s)

EDR ID Number  
EPA ID Number

**SNYDER BROTHERS INC (Continued)**

**1015733323**

Corrective Action Component:	No
Appeal Initiated Date:	Not reported
Appeal Resolution Date:	Not reported
Disposition Status Date:	Not reported
Disposition Status:	Not reported
Disposition Status Description:	Not reported
Consent/Final Order Sequence Number:	Not reported
Consent/Final Order Respondent Name:	Not reported
Consent/Final Order Lead Agency:	Not reported
Enforcement Type:	FINAL 3008(A) COMPLIANCE ORDER
Enforcement Responsible Person:	GAIKB
Enforcement Responsible Sub-Organization:	GC
SEP Sequence Number:	Not reported
SEP Expenditure Amount:	Not reported
SEP Scheduled Completion Date:	Not reported
SEP Actual Date:	Not reported
SEP Defaulted Date:	Not reported
SEP Type:	Not reported
SEP Type Description:	Not reported
Proposed Amount:	Not reported
Final Monetary Amount:	600
Paid Amount:	600
Final Count:	1
Final Amount:	600
Found Violation:	Yes
Agency Which Determined Violation:	State
Violation Short Description:	Generators - Pre-transport
Date Violation was Determined:	20010215
Actual Return to Compliance Date:	20011002
Return to Compliance Qualifier:	Documented
Violation Responsible Agency:	State
Scheduled Compliance Date:	Not reported
Enforcement Identifier:	001
Date of Enforcement Action:	20010806
Enforcement Responsible Agency:	State
Enforcement Docket Number:	Not reported
Enforcement Attorney:	Not reported
Corrective Action Component:	No
Appeal Initiated Date:	Not reported
Appeal Resolution Date:	Not reported
Disposition Status Date:	Not reported
Disposition Status:	Not reported
Disposition Status Description:	Not reported
Consent/Final Order Sequence Number:	Not reported
Consent/Final Order Respondent Name:	Not reported
Consent/Final Order Lead Agency:	Not reported
Enforcement Type:	INITIAL 3008(A) COMPLIANCE
Enforcement Responsible Person:	GAJLL
Enforcement Responsible Sub-Organization:	GC
SEP Sequence Number:	Not reported
SEP Expenditure Amount:	Not reported
SEP Scheduled Completion Date:	Not reported
SEP Actual Date:	Not reported
SEP Defaulted Date:	Not reported
SEP Type:	Not reported
SEP Type Description:	Not reported

Map ID  
Direction  
Distance  
Elevation

MAP FINDINGS

Site

Database(s)

EDR ID Number  
EPA ID Number

**SNYDER BROTHERS INC (Continued)**

**1015733323**

Proposed Amount:	Not reported
Final Monetary Amount:	Not reported
Paid Amount:	Not reported
Final Count:	Not reported
Final Amount:	Not reported
Found Violation:	Yes
Agency Which Determined Violation:	State
Violation Short Description:	Generators - General
Date Violation was Determined:	19950724
Actual Return to Compliance Date:	19960716
Return to Compliance Qualifier:	Observed
Violation Responsible Agency:	State
Scheduled Compliance Date:	Not reported
Enforcement Identifier:	001
Date of Enforcement Action:	19961213
Enforcement Responsible Agency:	State
Enforcement Docket Number:	Not reported
Enforcement Attorney:	GA
Corrective Action Component:	No
Appeal Initiated Date:	Not reported
Appeal Resolution Date:	Not reported
Disposition Status Date:	Not reported
Disposition Status:	Not reported
Disposition Status Description:	Not reported
Consent/Final Order Sequence Number:	Not reported
Consent/Final Order Respondent Name:	Not reported
Consent/Final Order Lead Agency:	Not reported
Enforcement Type:	FINAL 3008(A) COMPLIANCE ORDER
Enforcement Responsible Person:	GAIKB
Enforcement Responsible Sub-Organization:	GC
SEP Sequence Number:	Not reported
SEP Expenditure Amount:	Not reported
SEP Scheduled Completion Date:	Not reported
SEP Actual Date:	Not reported
SEP Defaulted Date:	Not reported
SEP Type:	Not reported
SEP Type Description:	Not reported
Proposed Amount:	Not reported
Final Monetary Amount:	600
Paid Amount:	600
Final Count:	1
Final Amount:	600
Found Violation:	Yes
Agency Which Determined Violation:	State
Violation Short Description:	Generators - Pre-transport
Date Violation was Determined:	19950724
Actual Return to Compliance Date:	19960726
Return to Compliance Qualifier:	Observed
Violation Responsible Agency:	State
Scheduled Compliance Date:	Not reported
Enforcement Identifier:	001
Date of Enforcement Action:	19960628
Enforcement Responsible Agency:	State
Enforcement Docket Number:	Not reported
Enforcement Attorney:	GA

Map ID  
Direction  
Distance  
Elevation

MAP FINDINGS

Site

Database(s)

EDR ID Number  
EPA ID Number

**SNYDER BROTHERS INC (Continued)**

**1015733323**

Corrective Action Component:	No
Appeal Initiated Date:	Not reported
Appeal Resolution Date:	Not reported
Disposition Status Date:	Not reported
Disposition Status:	Not reported
Disposition Status Description:	Not reported
Consent/Final Order Sequence Number:	Not reported
Consent/Final Order Respondent Name:	Not reported
Consent/Final Order Lead Agency:	Not reported
Enforcement Type:	INITIAL 3008(A) COMPLIANCE
Enforcement Responsible Person:	GAIKB
Enforcement Responsible Sub-Organization:	GC
SEP Sequence Number:	Not reported
SEP Expenditure Amount:	Not reported
SEP Scheduled Completion Date:	Not reported
SEP Actual Date:	Not reported
SEP Defaulted Date:	Not reported
SEP Type:	Not reported
SEP Type Description:	Not reported
Proposed Amount:	Not reported
Final Monetary Amount:	Not reported
Paid Amount:	Not reported
Final Count:	Not reported
Final Amount:	Not reported
Found Violation:	No
Agency Which Determined Violation:	Not reported
Violation Short Description:	Not reported
Date Violation was Determined:	Not reported
Actual Return to Compliance Date:	Not reported
Return to Compliance Qualifier:	Not reported
Violation Responsible Agency:	Not reported
Scheduled Compliance Date:	Not reported
Enforcement Identifier:	Not reported
Date of Enforcement Action:	Not reported
Enforcement Responsible Agency:	Not reported
Enforcement Docket Number:	Not reported
Enforcement Attorney:	Not reported
Corrective Action Component:	Not reported
Appeal Initiated Date:	Not reported
Appeal Resolution Date:	Not reported
Disposition Status Date:	Not reported
Disposition Status:	Not reported
Disposition Status Description:	Not reported
Consent/Final Order Sequence Number:	Not reported
Consent/Final Order Respondent Name:	Not reported
Consent/Final Order Lead Agency:	Not reported
Enforcement Type:	Not reported
Enforcement Responsible Person:	Not reported
Enforcement Responsible Sub-Organization:	Not reported
SEP Sequence Number:	Not reported
SEP Expenditure Amount:	Not reported
SEP Scheduled Completion Date:	Not reported
SEP Actual Date:	Not reported
SEP Defaulted Date:	Not reported
SEP Type:	Not reported
SEP Type Description:	Not reported

Map ID  
Direction  
Distance  
Elevation

MAP FINDINGS

Site

Database(s)

EDR ID Number  
EPA ID Number

**SNYDER BROTHERS INC (Continued)**

**1015733323**

Proposed Amount:	Not reported
Final Monetary Amount:	Not reported
Paid Amount:	Not reported
Final Count:	Not reported
Final Amount:	Not reported
Found Violation:	Yes
Agency Which Determined Violation:	State
Violation Short Description:	Generators - General
Date Violation was Determined:	20010215
Actual Return to Compliance Date:	20011002
Return to Compliance Qualifier:	Documented
Violation Responsible Agency:	State
Scheduled Compliance Date:	Not reported
Enforcement Identifier:	001
Date of Enforcement Action:	20010806
Enforcement Responsible Agency:	State
Enforcement Docket Number:	Not reported
Enforcement Attorney:	Not reported
Corrective Action Component:	No
Appeal Initiated Date:	Not reported
Appeal Resolution Date:	Not reported
Disposition Status Date:	Not reported
Disposition Status:	Not reported
Disposition Status Description:	Not reported
Consent/Final Order Sequence Number:	Not reported
Consent/Final Order Respondent Name:	Not reported
Consent/Final Order Lead Agency:	Not reported
Enforcement Type:	INITIAL 3008(A) COMPLIANCE
Enforcement Responsible Person:	GAJLL
Enforcement Responsible Sub-Organization:	GC
SEP Sequence Number:	Not reported
SEP Expenditure Amount:	Not reported
SEP Scheduled Completion Date:	Not reported
SEP Actual Date:	Not reported
SEP Defaulted Date:	Not reported
SEP Type:	Not reported
SEP Type Description:	Not reported
Proposed Amount:	Not reported
Final Monetary Amount:	Not reported
Paid Amount:	Not reported
Final Count:	Not reported
Final Amount:	Not reported
Found Violation:	Yes
Agency Which Determined Violation:	State
Violation Short Description:	Generators - Pre-transport
Date Violation was Determined:	20091106
Actual Return to Compliance Date:	20100115
Return to Compliance Qualifier:	Documented
Violation Responsible Agency:	State
Scheduled Compliance Date:	20100115
Enforcement Identifier:	001
Date of Enforcement Action:	20091216
Enforcement Responsible Agency:	State
Enforcement Docket Number:	Not reported
Enforcement Attorney:	Not reported

Map ID  
Direction  
Distance  
Elevation

MAP FINDINGS

Site

Database(s)

EDR ID Number  
EPA ID Number

**SNYDER BROTHERS INC (Continued)**

**1015733323**

Corrective Action Component: No  
Appeal Initiated Date: Not reported  
Appeal Resolution Date: Not reported  
Disposition Status Date: Not reported  
Disposition Status: Not reported  
Disposition Status Description: Not reported  
Consent/Final Order Sequence Number: Not reported  
Consent/Final Order Respondent Name: Not reported  
Consent/Final Order Lead Agency: Not reported  
Enforcement Type: WRITTEN INFORMAL  
Enforcement Responsible Person: GAJAW  
Enforcement Responsible Sub-Organization: GC  
SEP Sequence Number: Not reported  
SEP Expenditure Amount: Not reported  
SEP Scheduled Completion Date: Not reported  
SEP Actual Date: Not reported  
SEP Defaulted Date: Not reported  
SEP Type: Not reported  
SEP Type Description: Not reported  
Proposed Amount: Not reported  
Final Monetary Amount: Not reported  
Paid Amount: Not reported  
Final Count: Not reported  
Final Amount: Not reported

Evaluation Action Summary:

Evaluation Date: 19950419  
Evaluation Responsible Agency: State  
Found Violation: Yes  
Evaluation Type Description: COMPLIANCE EVALUATION INSPECTION ON-SITE  
Evaluation Responsible Person Identifier: GAIKB  
Evaluation Responsible Sub-Organization: GC  
Actual Return to Compliance Date: 19960716  
Scheduled Compliance Date: Not reported  
Date of Request: Not reported  
Date Response Received: Not reported  
Request Agency: Not reported  
Former Citation: Not reported

Evaluation Date: 20010215  
Evaluation Responsible Agency: State  
Found Violation: Yes  
Evaluation Type Description: COMPLIANCE EVALUATION INSPECTION ON-SITE  
Evaluation Responsible Person Identifier: GAJLL  
Evaluation Responsible Sub-Organization: GC  
Actual Return to Compliance Date: 20011002  
Scheduled Compliance Date: Not reported  
Date of Request: Not reported  
Date Response Received: Not reported  
Request Agency: Not reported  
Former Citation: Not reported

Evaluation Date: 20010215  
Evaluation Responsible Agency: State  
Found Violation: Yes  
Evaluation Type Description: COMPLIANCE EVALUATION INSPECTION ON-SITE  
Evaluation Responsible Person Identifier: GAJLL

Map ID  
Direction  
Distance  
Elevation

MAP FINDINGS

Site

Database(s)

EDR ID Number  
EPA ID Number

**SNYDER BROTHERS INC (Continued)**

**1015733323**

Evaluation Responsible Sub-Organization: GC  
Actual Return to Compliance Date: 20011002  
Scheduled Compliance Date: Not reported  
Date of Request: Not reported  
Date Response Received: Not reported  
Request Agency: Not reported  
Former Citation: Not reported

Evaluation Date: 19950419  
Evaluation Responsible Agency: State  
Found Violation: Yes  
Evaluation Type Description: COMPLIANCE EVALUATION INSPECTION ON-SITE  
Evaluation Responsible Person Identifier: GAIKB  
Evaluation Responsible Sub-Organization: GC  
Actual Return to Compliance Date: 19960213  
Scheduled Compliance Date: Not reported  
Date of Request: Not reported  
Date Response Received: Not reported  
Request Agency: Not reported  
Former Citation: Not reported

Evaluation Date: 19950419  
Evaluation Responsible Agency: State  
Found Violation: Yes  
Evaluation Type Description: COMPLIANCE EVALUATION INSPECTION ON-SITE  
Evaluation Responsible Person Identifier: GAIKB  
Evaluation Responsible Sub-Organization: GC  
Actual Return to Compliance Date: 19950919  
Scheduled Compliance Date: Not reported  
Date of Request: Not reported  
Date Response Received: Not reported  
Request Agency: Not reported  
Former Citation: Not reported

Evaluation Date: 19960726  
Evaluation Responsible Agency: State  
Found Violation: No  
Evaluation Type Description: NOT A SIGNIFICANT NON-COMPLIER  
Evaluation Responsible Person Identifier: Not reported  
Evaluation Responsible Sub-Organization: Not reported  
Actual Return to Compliance Date: Not reported  
Scheduled Compliance Date: Not reported  
Date of Request: Not reported  
Date Response Received: Not reported  
Request Agency: Not reported  
Former Citation: Not reported

Evaluation Date: 20010215  
Evaluation Responsible Agency: State  
Found Violation: Yes  
Evaluation Type Description: COMPLIANCE EVALUATION INSPECTION ON-SITE  
Evaluation Responsible Person Identifier: GAJLL  
Evaluation Responsible Sub-Organization: GC  
Actual Return to Compliance Date: 20011002  
Scheduled Compliance Date: Not reported  
Date of Request: Not reported  
Date Response Received: Not reported

Map ID  
Direction  
Distance  
Elevation

MAP FINDINGS

Site

Database(s)

EDR ID Number  
EPA ID Number

**SNYDER BROTHERS INC (Continued)**

**1015733323**

Request Agency:	Not reported
Former Citation:	Not reported
Evaluation Date:	19990225
Evaluation Responsible Agency:	State
Found Violation:	Yes
Evaluation Type Description:	COMPLIANCE EVALUATION INSPECTION ON-SITE
Evaluation Responsible Person Identifier:	GAIKB
Evaluation Responsible Sub-Organization:	GC
Actual Return to Compliance Date:	19990415
Scheduled Compliance Date:	19990416
Date of Request:	Not reported
Date Response Received:	Not reported
Request Agency:	Not reported
Former Citation:	Not reported
Evaluation Date:	19950419
Evaluation Responsible Agency:	State
Found Violation:	Yes
Evaluation Type Description:	COMPLIANCE EVALUATION INSPECTION ON-SITE
Evaluation Responsible Person Identifier:	GAIKB
Evaluation Responsible Sub-Organization:	GC
Actual Return to Compliance Date:	19960726
Scheduled Compliance Date:	Not reported
Date of Request:	Not reported
Date Response Received:	Not reported
Request Agency:	Not reported
Former Citation:	Not reported
Evaluation Date:	19950419
Evaluation Responsible Agency:	State
Found Violation:	Yes
Evaluation Type Description:	COMPLIANCE EVALUATION INSPECTION ON-SITE
Evaluation Responsible Person Identifier:	GAIKB
Evaluation Responsible Sub-Organization:	GC
Actual Return to Compliance Date:	19960716
Scheduled Compliance Date:	Not reported
Date of Request:	Not reported
Date Response Received:	Not reported
Request Agency:	Not reported
Former Citation:	Not reported
Evaluation Date:	19950419
Evaluation Responsible Agency:	State
Found Violation:	Yes
Evaluation Type Description:	COMPLIANCE EVALUATION INSPECTION ON-SITE
Evaluation Responsible Person Identifier:	GAIKB
Evaluation Responsible Sub-Organization:	GC
Actual Return to Compliance Date:	19960716
Scheduled Compliance Date:	Not reported
Date of Request:	Not reported
Date Response Received:	Not reported
Request Agency:	Not reported
Former Citation:	Not reported
Evaluation Date:	19950419
Evaluation Responsible Agency:	State

Map ID  
Direction  
Distance  
Elevation

MAP FINDINGS

Site

Database(s)

EDR ID Number  
EPA ID Number

**SNYDER BROTHERS INC (Continued)**

**1015733323**

Found Violation:	Yes
Evaluation Type Description:	COMPLIANCE EVALUATION INSPECTION ON-SITE
Evaluation Responsible Person Identifier:	GAIKB
Evaluation Responsible Sub-Organization:	GC
Actual Return to Compliance Date:	19960726
Scheduled Compliance Date:	Not reported
Date of Request:	Not reported
Date Response Received:	Not reported
Request Agency:	Not reported
Former Citation:	Not reported
Evaluation Date:	19990225
Evaluation Responsible Agency:	State
Found Violation:	Yes
Evaluation Type Description:	COMPLIANCE EVALUATION INSPECTION ON-SITE
Evaluation Responsible Person Identifier:	GAIKB
Evaluation Responsible Sub-Organization:	GC
Actual Return to Compliance Date:	19990415
Scheduled Compliance Date:	19990416
Date of Request:	Not reported
Date Response Received:	Not reported
Request Agency:	Not reported
Former Citation:	Not reported
Evaluation Date:	19950724
Evaluation Responsible Agency:	State
Found Violation:	No
Evaluation Type Description:	SIGNIFICANT NON-COMPLIER
Evaluation Responsible Person Identifier:	Not reported
Evaluation Responsible Sub-Organization:	Not reported
Actual Return to Compliance Date:	Not reported
Scheduled Compliance Date:	Not reported
Date of Request:	Not reported
Date Response Received:	Not reported
Request Agency:	Not reported
Former Citation:	Not reported
Evaluation Date:	19950419
Evaluation Responsible Agency:	State
Found Violation:	Yes
Evaluation Type Description:	COMPLIANCE EVALUATION INSPECTION ON-SITE
Evaluation Responsible Person Identifier:	GAIKB
Evaluation Responsible Sub-Organization:	GC
Actual Return to Compliance Date:	19950919
Scheduled Compliance Date:	Not reported
Date of Request:	Not reported
Date Response Received:	Not reported
Request Agency:	Not reported
Former Citation:	Not reported
Evaluation Date:	19950419
Evaluation Responsible Agency:	State
Found Violation:	Yes
Evaluation Type Description:	COMPLIANCE EVALUATION INSPECTION ON-SITE
Evaluation Responsible Person Identifier:	GAIKB
Evaluation Responsible Sub-Organization:	GC
Actual Return to Compliance Date:	19960726

Map ID  
Direction  
Distance  
Elevation

MAP FINDINGS

Site

Database(s)

EDR ID Number  
EPA ID Number

**SNYDER BROTHERS INC (Continued)**

**1015733323**

Scheduled Compliance Date:	Not reported
Date of Request:	Not reported
Date Response Received:	Not reported
Request Agency:	Not reported
Former Citation:	Not reported
Evaluation Date:	20010215
Evaluation Responsible Agency:	State
Found Violation:	Yes
Evaluation Type Description:	COMPLIANCE EVALUATION INSPECTION ON-SITE
Evaluation Responsible Person Identifier:	GAJLL
Evaluation Responsible Sub-Organization:	GC
Actual Return to Compliance Date:	20011002
Scheduled Compliance Date:	Not reported
Date of Request:	Not reported
Date Response Received:	Not reported
Request Agency:	Not reported
Former Citation:	Not reported
Evaluation Date:	20091106
Evaluation Responsible Agency:	State
Found Violation:	Yes
Evaluation Type Description:	COMPLIANCE EVALUATION INSPECTION ON-SITE
Evaluation Responsible Person Identifier:	GAJAW
Evaluation Responsible Sub-Organization:	GC
Actual Return to Compliance Date:	20100115
Scheduled Compliance Date:	20100115
Date of Request:	Not reported
Date Response Received:	Not reported
Request Agency:	Not reported
Former Citation:	Not reported
Evaluation Date:	19920628
Evaluation Responsible Agency:	State
Found Violation:	No
Evaluation Type Description:	NON-FINANCIAL RECORD REVIEW
Evaluation Responsible Person Identifier:	Not reported
Evaluation Responsible Sub-Organization:	Not reported
Actual Return to Compliance Date:	Not reported
Scheduled Compliance Date:	Not reported
Date of Request:	Not reported
Date Response Received:	Not reported
Request Agency:	Not reported
Former Citation:	Not reported
Evaluation Date:	19950419
Evaluation Responsible Agency:	State
Found Violation:	Yes
Evaluation Type Description:	COMPLIANCE EVALUATION INSPECTION ON-SITE
Evaluation Responsible Person Identifier:	GAIKB
Evaluation Responsible Sub-Organization:	GC
Actual Return to Compliance Date:	19960726
Scheduled Compliance Date:	Not reported
Date of Request:	Not reported
Date Response Received:	Not reported
Request Agency:	Not reported
Former Citation:	Not reported

Map ID  
Direction  
Distance  
Elevation

MAP FINDINGS

Site

Database(s)

EDR ID Number  
EPA ID Number

**SNYDER BROTHERS INC (Continued)**

**1015733323**

Evaluation Date: 20010215  
Evaluation Responsible Agency: State  
Found Violation: Yes  
Evaluation Type Description: COMPLIANCE EVALUATION INSPECTION ON-SITE  
Evaluation Responsible Person Identifier: GAJLL  
Evaluation Responsible Sub-Organization: GC  
Actual Return to Compliance Date: 20011002  
Scheduled Compliance Date: Not reported  
Date of Request: Not reported  
Date Response Received: Not reported  
Request Agency: Not reported  
Former Citation: Not reported

Evaluation Date: 19950419  
Evaluation Responsible Agency: State  
Found Violation: Yes  
Evaluation Type Description: COMPLIANCE EVALUATION INSPECTION ON-SITE  
Evaluation Responsible Person Identifier: GAIKB  
Evaluation Responsible Sub-Organization: GC  
Actual Return to Compliance Date: 19950919  
Scheduled Compliance Date: Not reported  
Date of Request: Not reported  
Date Response Received: Not reported  
Request Agency: Not reported  
Former Citation: Not reported

Evaluation Date: 20030916  
Evaluation Responsible Agency: State  
Found Violation: No  
Evaluation Type Description: FOLLOW-UP INSPECTION  
Evaluation Responsible Person Identifier: GALLW  
Evaluation Responsible Sub-Organization: GC  
Actual Return to Compliance Date: Not reported  
Scheduled Compliance Date: Not reported  
Date of Request: Not reported  
Date Response Received: Not reported  
Request Agency: Not reported  
Former Citation: Not reported

Evaluation Date: 19950419  
Evaluation Responsible Agency: State  
Found Violation: Yes  
Evaluation Type Description: COMPLIANCE EVALUATION INSPECTION ON-SITE  
Evaluation Responsible Person Identifier: GAIKB  
Evaluation Responsible Sub-Organization: GC  
Actual Return to Compliance Date: 19960716  
Scheduled Compliance Date: Not reported  
Date of Request: Not reported  
Date Response Received: Not reported  
Request Agency: Not reported  
Former Citation: Not reported

Evaluation Date: 19950419  
Evaluation Responsible Agency: State  
Found Violation: Yes  
Evaluation Type Description: COMPLIANCE EVALUATION INSPECTION ON-SITE  
Evaluation Responsible Person Identifier: GAIKB

Map ID  
Direction  
Distance  
Elevation

MAP FINDINGS

Site

Database(s)

EDR ID Number  
EPA ID Number

**SNYDER BROTHERS INC (Continued)**

**1015733323**

Evaluation Responsible Sub-Organization:	GC
Actual Return to Compliance Date:	19960726
Scheduled Compliance Date:	Not reported
Date of Request:	Not reported
Date Response Received:	Not reported
Request Agency:	Not reported
Former Citation:	Not reported
Evaluation Date:	19990225
Evaluation Responsible Agency:	State
Found Violation:	Yes
Evaluation Type Description:	COMPLIANCE EVALUATION INSPECTION ON-SITE
Evaluation Responsible Person Identifier:	GAIKB
Evaluation Responsible Sub-Organization:	GC
Actual Return to Compliance Date:	19990415
Scheduled Compliance Date:	19990416
Date of Request:	Not reported
Date Response Received:	Not reported
Request Agency:	Not reported
Former Citation:	Not reported
Evaluation Date:	20210802
Evaluation Responsible Agency:	State
Found Violation:	No
Evaluation Type Description:	FOCUSED COMPLIANCE INSPECTION
Evaluation Responsible Person Identifier:	GAJEW
Evaluation Responsible Sub-Organization:	GCU
Actual Return to Compliance Date:	Not reported
Scheduled Compliance Date:	Not reported
Date of Request:	Not reported
Date Response Received:	Not reported
Request Agency:	Not reported
Former Citation:	Not reported
Evaluation Date:	19950419
Evaluation Responsible Agency:	State
Found Violation:	Yes
Evaluation Type Description:	COMPLIANCE EVALUATION INSPECTION ON-SITE
Evaluation Responsible Person Identifier:	GAIKB
Evaluation Responsible Sub-Organization:	GC
Actual Return to Compliance Date:	19960726
Scheduled Compliance Date:	Not reported
Date of Request:	Not reported
Date Response Received:	Not reported
Request Agency:	Not reported
Former Citation:	Not reported
Evaluation Date:	20010215
Evaluation Responsible Agency:	State
Found Violation:	Yes
Evaluation Type Description:	COMPLIANCE EVALUATION INSPECTION ON-SITE
Evaluation Responsible Person Identifier:	GAJLL
Evaluation Responsible Sub-Organization:	GC
Actual Return to Compliance Date:	20011002
Scheduled Compliance Date:	Not reported
Date of Request:	Not reported
Date Response Received:	Not reported

Map ID  
Direction  
Distance  
Elevation

MAP FINDINGS

Site

Database(s)

EDR ID Number  
EPA ID Number

**SNYDER BROTHERS INC (Continued)**

**1015733323**

Request Agency:	Not reported
Former Citation:	Not reported
Evaluation Date:	19950419
Evaluation Responsible Agency:	State
Found Violation:	Yes
Evaluation Type Description:	COMPLIANCE EVALUATION INSPECTION ON-SITE
Evaluation Responsible Person Identifier:	GAIKB
Evaluation Responsible Sub-Organization:	GC
Actual Return to Compliance Date:	19950919
Scheduled Compliance Date:	Not reported
Date of Request:	Not reported
Date Response Received:	Not reported
Request Agency:	Not reported
Former Citation:	Not reported
Evaluation Date:	20010215
Evaluation Responsible Agency:	State
Found Violation:	Yes
Evaluation Type Description:	COMPLIANCE EVALUATION INSPECTION ON-SITE
Evaluation Responsible Person Identifier:	GAJLL
Evaluation Responsible Sub-Organization:	GC
Actual Return to Compliance Date:	20011002
Scheduled Compliance Date:	Not reported
Date of Request:	Not reported
Date Response Received:	Not reported
Request Agency:	Not reported
Former Citation:	Not reported
Evaluation Date:	20010215
Evaluation Responsible Agency:	State
Found Violation:	Yes
Evaluation Type Description:	COMPLIANCE EVALUATION INSPECTION ON-SITE
Evaluation Responsible Person Identifier:	GAJLL
Evaluation Responsible Sub-Organization:	GC
Actual Return to Compliance Date:	20011002
Scheduled Compliance Date:	Not reported
Date of Request:	Not reported
Date Response Received:	Not reported
Request Agency:	Not reported
Former Citation:	Not reported
Evaluation Date:	19950419
Evaluation Responsible Agency:	State
Found Violation:	Yes
Evaluation Type Description:	COMPLIANCE EVALUATION INSPECTION ON-SITE
Evaluation Responsible Person Identifier:	GAIKB
Evaluation Responsible Sub-Organization:	GC
Actual Return to Compliance Date:	19960716
Scheduled Compliance Date:	Not reported
Date of Request:	Not reported
Date Response Received:	Not reported
Request Agency:	Not reported
Former Citation:	Not reported
Evaluation Date:	20010215
Evaluation Responsible Agency:	State

Map ID  
Direction  
Distance  
Elevation

MAP FINDINGS

Site

Database(s)

EDR ID Number  
EPA ID Number

**SNYDER BROTHERS INC (Continued)**

**1015733323**

Found Violation:	Yes
Evaluation Type Description:	COMPLIANCE EVALUATION INSPECTION ON-SITE
Evaluation Responsible Person Identifier:	GAJLL
Evaluation Responsible Sub-Organization:	GC
Actual Return to Compliance Date:	20011002
Scheduled Compliance Date:	Not reported
Date of Request:	Not reported
Date Response Received:	Not reported
Request Agency:	Not reported
Former Citation:	Not reported
Evaluation Date:	19960826
Evaluation Responsible Agency:	State
Found Violation:	No
Evaluation Type Description:	COMPLIANCE SCHEDULE EVALUATION
Evaluation Responsible Person Identifier:	GAIKB
Evaluation Responsible Sub-Organization:	GC
Actual Return to Compliance Date:	Not reported
Scheduled Compliance Date:	Not reported
Date of Request:	Not reported
Date Response Received:	Not reported
Request Agency:	Not reported
Former Citation:	Not reported
Evaluation Date:	20010215
Evaluation Responsible Agency:	State
Found Violation:	Yes
Evaluation Type Description:	COMPLIANCE EVALUATION INSPECTION ON-SITE
Evaluation Responsible Person Identifier:	GAJLL
Evaluation Responsible Sub-Organization:	GC
Actual Return to Compliance Date:	20011002
Scheduled Compliance Date:	Not reported
Date of Request:	Not reported
Date Response Received:	Not reported
Request Agency:	Not reported
Former Citation:	Not reported
Evaluation Date:	19950419
Evaluation Responsible Agency:	State
Found Violation:	Yes
Evaluation Type Description:	COMPLIANCE EVALUATION INSPECTION ON-SITE
Evaluation Responsible Person Identifier:	GAIKB
Evaluation Responsible Sub-Organization:	GC
Actual Return to Compliance Date:	19950919
Scheduled Compliance Date:	Not reported
Date of Request:	Not reported
Date Response Received:	Not reported
Request Agency:	Not reported
Former Citation:	Not reported
Evaluation Date:	19950419
Evaluation Responsible Agency:	State
Found Violation:	Yes
Evaluation Type Description:	COMPLIANCE EVALUATION INSPECTION ON-SITE
Evaluation Responsible Person Identifier:	GAIKB
Evaluation Responsible Sub-Organization:	GC
Actual Return to Compliance Date:	19950919

Map ID  
Direction  
Distance  
Elevation

MAP FINDINGS

Site

Database(s)

EDR ID Number  
EPA ID Number

**SNYDER BROTHERS INC (Continued)**

**1015733323**

Scheduled Compliance Date: Not reported  
Date of Request: Not reported  
Date Response Received: Not reported  
Request Agency: Not reported  
Former Citation: Not reported

Evaluation Date: 19990225  
Evaluation Responsible Agency: State  
Found Violation: Yes  
Evaluation Type Description: COMPLIANCE EVALUATION INSPECTION ON-SITE  
Evaluation Responsible Person Identifier: GAIKB  
Evaluation Responsible Sub-Organization: GC  
Actual Return to Compliance Date: 19990415  
Scheduled Compliance Date: 19990416  
Date of Request: Not reported  
Date Response Received: Not reported  
Request Agency: Not reported  
Former Citation: Not reported

Evaluation Date: 20010215  
Evaluation Responsible Agency: State  
Found Violation: Yes  
Evaluation Type Description: COMPLIANCE EVALUATION INSPECTION ON-SITE  
Evaluation Responsible Person Identifier: GAJLL  
Evaluation Responsible Sub-Organization: GC  
Actual Return to Compliance Date: 20011002  
Scheduled Compliance Date: Not reported  
Date of Request: Not reported  
Date Response Received: Not reported  
Request Agency: Not reported  
Former Citation: Not reported

Evaluation Date: 20021028  
Evaluation Responsible Agency: State  
Found Violation: No  
Evaluation Type Description: COMPLIANCE EVALUATION INSPECTION ON-SITE  
Evaluation Responsible Person Identifier: GALLW  
Evaluation Responsible Sub-Organization: GC  
Actual Return to Compliance Date: Not reported  
Scheduled Compliance Date: Not reported  
Date of Request: Not reported  
Date Response Received: Not reported  
Request Agency: Not reported  
Former Citation: Not reported

Evaluation Date: 19950419  
Evaluation Responsible Agency: State  
Found Violation: Yes  
Evaluation Type Description: COMPLIANCE EVALUATION INSPECTION ON-SITE  
Evaluation Responsible Person Identifier: GAIKB  
Evaluation Responsible Sub-Organization: GC  
Actual Return to Compliance Date: 19960716  
Scheduled Compliance Date: Not reported  
Date of Request: Not reported  
Date Response Received: Not reported  
Request Agency: Not reported  
Former Citation: Not reported

Map ID  
Direction  
Distance  
Elevation

MAP FINDINGS

Site

Database(s)

EDR ID Number  
EPA ID Number

**SNYDER BROTHERS INC (Continued)**

**1015733323**

Evaluation Date: 19950419  
Evaluation Responsible Agency: State  
Found Violation: Yes  
Evaluation Type Description: COMPLIANCE EVALUATION INSPECTION ON-SITE  
Evaluation Responsible Person Identifier: GAIKB  
Evaluation Responsible Sub-Organization: GC  
Actual Return to Compliance Date: 19950919  
Scheduled Compliance Date: Not reported  
Date of Request: Not reported  
Date Response Received: Not reported  
Request Agency: Not reported  
Former Citation: Not reported

Evaluation Date: 19840927  
Evaluation Responsible Agency: State  
Found Violation: No  
Evaluation Type Description: COMPLIANCE EVALUATION INSPECTION ON-SITE  
Evaluation Responsible Person Identifier: Not reported  
Evaluation Responsible Sub-Organization: Not reported  
Actual Return to Compliance Date: Not reported  
Scheduled Compliance Date: Not reported  
Date of Request: Not reported  
Date Response Received: Not reported  
Request Agency: Not reported  
Former Citation: Not reported

Evaluation Date: 20010215  
Evaluation Responsible Agency: State  
Found Violation: Yes  
Evaluation Type Description: COMPLIANCE EVALUATION INSPECTION ON-SITE  
Evaluation Responsible Person Identifier: GAJLL  
Evaluation Responsible Sub-Organization: GC  
Actual Return to Compliance Date: 20011002  
Scheduled Compliance Date: Not reported  
Date of Request: Not reported  
Date Response Received: Not reported  
Request Agency: Not reported  
Former Citation: Not reported

Evaluation Date: 19950419  
Evaluation Responsible Agency: State  
Found Violation: Yes  
Evaluation Type Description: COMPLIANCE EVALUATION INSPECTION ON-SITE  
Evaluation Responsible Person Identifier: GAIKB  
Evaluation Responsible Sub-Organization: GC  
Actual Return to Compliance Date: 19960716  
Scheduled Compliance Date: Not reported  
Date of Request: Not reported  
Date Response Received: Not reported  
Request Agency: Not reported  
Former Citation: Not reported

Evaluation Date: 19950419  
Evaluation Responsible Agency: State  
Found Violation: Yes  
Evaluation Type Description: COMPLIANCE EVALUATION INSPECTION ON-SITE  
Evaluation Responsible Person Identifier: GAIKB

Map ID  
Direction  
Distance  
Elevation

MAP FINDINGS

Site

Database(s)

EDR ID Number  
EPA ID Number

**SNYDER BROTHERS INC (Continued)**

**1015733323**

Evaluation Responsible Sub-Organization: GC  
Actual Return to Compliance Date: 19960716  
Scheduled Compliance Date: Not reported  
Date of Request: Not reported  
Date Response Received: Not reported  
Request Agency: Not reported  
Former Citation: Not reported

Evaluation Date: 19950419  
Evaluation Responsible Agency: State  
Found Violation: Yes  
Evaluation Type Description: COMPLIANCE EVALUATION INSPECTION ON-SITE  
Evaluation Responsible Person Identifier: GAIKB  
Evaluation Responsible Sub-Organization: GC  
Actual Return to Compliance Date: 19960716  
Scheduled Compliance Date: Not reported  
Date of Request: Not reported  
Date Response Received: Not reported  
Request Agency: Not reported  
Former Citation: Not reported

Evaluation Date: 20010215  
Evaluation Responsible Agency: State  
Found Violation: Yes  
Evaluation Type Description: COMPLIANCE EVALUATION INSPECTION ON-SITE  
Evaluation Responsible Person Identifier: GAJLL  
Evaluation Responsible Sub-Organization: GC  
Actual Return to Compliance Date: 20011002  
Scheduled Compliance Date: Not reported  
Date of Request: Not reported  
Date Response Received: Not reported  
Request Agency: Not reported  
Former Citation: Not reported

Evaluation Date: 20010215  
Evaluation Responsible Agency: State  
Found Violation: Yes  
Evaluation Type Description: COMPLIANCE EVALUATION INSPECTION ON-SITE  
Evaluation Responsible Person Identifier: GAJLL  
Evaluation Responsible Sub-Organization: GC  
Actual Return to Compliance Date: 20011002  
Scheduled Compliance Date: Not reported  
Date of Request: Not reported  
Date Response Received: Not reported  
Request Agency: Not reported  
Former Citation: Not reported

Evaluation Date: 20011002  
Evaluation Responsible Agency: State  
Found Violation: No  
Evaluation Type Description: NOT A SIGNIFICANT NON-COMPLIER  
Evaluation Responsible Person Identifier: GAJLL  
Evaluation Responsible Sub-Organization: GC  
Actual Return to Compliance Date: Not reported  
Scheduled Compliance Date: Not reported  
Date of Request: Not reported  
Date Response Received: Not reported

Map ID  
Direction  
Distance  
Elevation

MAP FINDINGS

Site

Database(s)

EDR ID Number  
EPA ID Number

**SNYDER BROTHERS INC (Continued)**

**1015733323**

Request Agency:	Not reported
Former Citation:	Not reported
Evaluation Date:	19950419
Evaluation Responsible Agency:	State
Found Violation:	Yes
Evaluation Type Description:	COMPLIANCE EVALUATION INSPECTION ON-SITE
Evaluation Responsible Person Identifier:	GAIKB
Evaluation Responsible Sub-Organization:	GC
Actual Return to Compliance Date:	19960726
Scheduled Compliance Date:	Not reported
Date of Request:	Not reported
Date Response Received:	Not reported
Request Agency:	Not reported
Former Citation:	Not reported
Evaluation Date:	19950419
Evaluation Responsible Agency:	State
Found Violation:	Yes
Evaluation Type Description:	COMPLIANCE EVALUATION INSPECTION ON-SITE
Evaluation Responsible Person Identifier:	GAIKB
Evaluation Responsible Sub-Organization:	GC
Actual Return to Compliance Date:	19960716
Scheduled Compliance Date:	Not reported
Date of Request:	Not reported
Date Response Received:	Not reported
Request Agency:	Not reported
Former Citation:	Not reported
Evaluation Date:	19950419
Evaluation Responsible Agency:	State
Found Violation:	Yes
Evaluation Type Description:	COMPLIANCE EVALUATION INSPECTION ON-SITE
Evaluation Responsible Person Identifier:	GAIKB
Evaluation Responsible Sub-Organization:	GC
Actual Return to Compliance Date:	19950919
Scheduled Compliance Date:	Not reported
Date of Request:	Not reported
Date Response Received:	Not reported
Request Agency:	Not reported
Former Citation:	Not reported
Evaluation Date:	19990225
Evaluation Responsible Agency:	State
Found Violation:	Yes
Evaluation Type Description:	COMPLIANCE EVALUATION INSPECTION ON-SITE
Evaluation Responsible Person Identifier:	GAIKB
Evaluation Responsible Sub-Organization:	GC
Actual Return to Compliance Date:	19990415
Scheduled Compliance Date:	19990416
Date of Request:	Not reported
Date Response Received:	Not reported
Request Agency:	Not reported
Former Citation:	Not reported
Evaluation Date:	20010215
Evaluation Responsible Agency:	State

Map ID  
Direction  
Distance  
Elevation

MAP FINDINGS

Site

Database(s)

EDR ID Number  
EPA ID Number

**SNYDER BROTHERS INC (Continued)**

**1015733323**

Found Violation:	Yes
Evaluation Type Description:	COMPLIANCE EVALUATION INSPECTION ON-SITE
Evaluation Responsible Person Identifier:	GAJLL
Evaluation Responsible Sub-Organization:	GC
Actual Return to Compliance Date:	20011002
Scheduled Compliance Date:	Not reported
Date of Request:	Not reported
Date Response Received:	Not reported
Request Agency:	Not reported
Former Citation:	Not reported
Evaluation Date:	20010215
Evaluation Responsible Agency:	State
Found Violation:	Yes
Evaluation Type Description:	COMPLIANCE EVALUATION INSPECTION ON-SITE
Evaluation Responsible Person Identifier:	GAJLL
Evaluation Responsible Sub-Organization:	GC
Actual Return to Compliance Date:	20011002
Scheduled Compliance Date:	Not reported
Date of Request:	Not reported
Date Response Received:	Not reported
Request Agency:	Not reported
Former Citation:	Not reported
Evaluation Date:	20010215
Evaluation Responsible Agency:	State
Found Violation:	Yes
Evaluation Type Description:	COMPLIANCE EVALUATION INSPECTION ON-SITE
Evaluation Responsible Person Identifier:	GAJLL
Evaluation Responsible Sub-Organization:	GC
Actual Return to Compliance Date:	20011002
Scheduled Compliance Date:	Not reported
Date of Request:	Not reported
Date Response Received:	Not reported
Request Agency:	Not reported
Former Citation:	Not reported
Evaluation Date:	20010215
Evaluation Responsible Agency:	State
Found Violation:	Yes
Evaluation Type Description:	COMPLIANCE EVALUATION INSPECTION ON-SITE
Evaluation Responsible Person Identifier:	GAJLL
Evaluation Responsible Sub-Organization:	GC
Actual Return to Compliance Date:	20011002
Scheduled Compliance Date:	Not reported
Date of Request:	Not reported
Date Response Received:	Not reported
Request Agency:	Not reported
Former Citation:	Not reported
Evaluation Date:	19950419
Evaluation Responsible Agency:	State
Found Violation:	Yes
Evaluation Type Description:	COMPLIANCE EVALUATION INSPECTION ON-SITE
Evaluation Responsible Person Identifier:	GAIKB
Evaluation Responsible Sub-Organization:	GC
Actual Return to Compliance Date:	19960726

Map ID  
Direction  
Distance  
Elevation

MAP FINDINGS

Site

Database(s)

EDR ID Number  
EPA ID Number

**SNYDER BROTHERS INC (Continued)**

**1015733323**

Scheduled Compliance Date: Not reported  
Date of Request: Not reported  
Date Response Received: Not reported  
Request Agency: Not reported  
Former Citation: Not reported

Evaluation Date: 19950419  
Evaluation Responsible Agency: State  
Found Violation: Yes  
Evaluation Type Description: COMPLIANCE EVALUATION INSPECTION ON-SITE  
Evaluation Responsible Person Identifier: GAIKB  
Evaluation Responsible Sub-Organization: GC  
Actual Return to Compliance Date: 19960716  
Scheduled Compliance Date: Not reported  
Date of Request: Not reported  
Date Response Received: Not reported  
Request Agency: Not reported  
Former Citation: Not reported

Evaluation Date: 19950419  
Evaluation Responsible Agency: State  
Found Violation: Yes  
Evaluation Type Description: COMPLIANCE EVALUATION INSPECTION ON-SITE  
Evaluation Responsible Person Identifier: GAIKB  
Evaluation Responsible Sub-Organization: GC  
Actual Return to Compliance Date: 19950919  
Scheduled Compliance Date: Not reported  
Date of Request: Not reported  
Date Response Received: Not reported  
Request Agency: Not reported  
Former Citation: Not reported

Evaluation Date: 20010215  
Evaluation Responsible Agency: State  
Found Violation: Yes  
Evaluation Type Description: COMPLIANCE EVALUATION INSPECTION ON-SITE  
Evaluation Responsible Person Identifier: GAJLL  
Evaluation Responsible Sub-Organization: GC  
Actual Return to Compliance Date: 20011002  
Scheduled Compliance Date: Not reported  
Date of Request: Not reported  
Date Response Received: Not reported  
Request Agency: Not reported  
Former Citation: Not reported

Evaluation Date: 19950419  
Evaluation Responsible Agency: State  
Found Violation: Yes  
Evaluation Type Description: COMPLIANCE EVALUATION INSPECTION ON-SITE  
Evaluation Responsible Person Identifier: GAIKB  
Evaluation Responsible Sub-Organization: GC  
Actual Return to Compliance Date: 19960726  
Scheduled Compliance Date: Not reported  
Date of Request: Not reported  
Date Response Received: Not reported  
Request Agency: Not reported  
Former Citation: Not reported

Map ID  
Direction  
Distance  
Elevation

MAP FINDINGS

Site

Database(s)

EDR ID Number  
EPA ID Number

**SNYDER BROTHERS INC (Continued)**

**1015733323**

Evaluation Date: 19950419  
Evaluation Responsible Agency: State  
Found Violation: Yes  
Evaluation Type Description: COMPLIANCE EVALUATION INSPECTION ON-SITE  
Evaluation Responsible Person Identifier: GAIKB  
Evaluation Responsible Sub-Organization: GC  
Actual Return to Compliance Date: 19960716  
Scheduled Compliance Date: Not reported  
Date of Request: Not reported  
Date Response Received: Not reported  
Request Agency: Not reported  
Former Citation: Not reported

Evaluation Date: 19950419  
Evaluation Responsible Agency: State  
Found Violation: Yes  
Evaluation Type Description: COMPLIANCE EVALUATION INSPECTION ON-SITE  
Evaluation Responsible Person Identifier: GAIKB  
Evaluation Responsible Sub-Organization: GC  
Actual Return to Compliance Date: 19950919  
Scheduled Compliance Date: Not reported  
Date of Request: Not reported  
Date Response Received: Not reported  
Request Agency: Not reported  
Former Citation: Not reported

Evaluation Date: 20010215  
Evaluation Responsible Agency: State  
Found Violation: Yes  
Evaluation Type Description: COMPLIANCE EVALUATION INSPECTION ON-SITE  
Evaluation Responsible Person Identifier: GAJLL  
Evaluation Responsible Sub-Organization: GC  
Actual Return to Compliance Date: 20011002  
Scheduled Compliance Date: Not reported  
Date of Request: Not reported  
Date Response Received: Not reported  
Request Agency: Not reported  
Former Citation: Not reported

Evaluation Date: 19950419  
Evaluation Responsible Agency: State  
Found Violation: Yes  
Evaluation Type Description: COMPLIANCE EVALUATION INSPECTION ON-SITE  
Evaluation Responsible Person Identifier: GAIKB  
Evaluation Responsible Sub-Organization: GC  
Actual Return to Compliance Date: 19960726  
Scheduled Compliance Date: Not reported  
Date of Request: Not reported  
Date Response Received: Not reported  
Request Agency: Not reported  
Former Citation: Not reported

Evaluation Date: 20010215  
Evaluation Responsible Agency: State  
Found Violation: Yes  
Evaluation Type Description: COMPLIANCE EVALUATION INSPECTION ON-SITE  
Evaluation Responsible Person Identifier: GAJLL

Map ID  
Direction  
Distance  
Elevation

MAP FINDINGS

Site

Database(s)

EDR ID Number  
EPA ID Number

**SNYDER BROTHERS INC (Continued)**

**1015733323**

Evaluation Responsible Sub-Organization: GC  
Actual Return to Compliance Date: 20011002  
Scheduled Compliance Date: Not reported  
Date of Request: Not reported  
Date Response Received: Not reported  
Request Agency: Not reported  
Former Citation: Not reported

Evaluation Date: 19950419  
Evaluation Responsible Agency: State  
Found Violation: Yes  
Evaluation Type Description: COMPLIANCE EVALUATION INSPECTION ON-SITE  
Evaluation Responsible Person Identifier: GAIKB  
Evaluation Responsible Sub-Organization: GC  
Actual Return to Compliance Date: 19960716  
Scheduled Compliance Date: Not reported  
Date of Request: Not reported  
Date Response Received: Not reported  
Request Agency: Not reported  
Former Citation: Not reported

Evaluation Date: 20010215  
Evaluation Responsible Agency: State  
Found Violation: Yes  
Evaluation Type Description: COMPLIANCE EVALUATION INSPECTION ON-SITE  
Evaluation Responsible Person Identifier: GAJLL  
Evaluation Responsible Sub-Organization: GC  
Actual Return to Compliance Date: 20011002  
Scheduled Compliance Date: Not reported  
Date of Request: Not reported  
Date Response Received: Not reported  
Request Agency: Not reported  
Former Citation: Not reported

Evaluation Date: 19950419  
Evaluation Responsible Agency: State  
Found Violation: Yes  
Evaluation Type Description: COMPLIANCE EVALUATION INSPECTION ON-SITE  
Evaluation Responsible Person Identifier: GAIKB  
Evaluation Responsible Sub-Organization: GC  
Actual Return to Compliance Date: 19950919  
Scheduled Compliance Date: Not reported  
Date of Request: Not reported  
Date Response Received: Not reported  
Request Agency: Not reported  
Former Citation: Not reported

Evaluation Date: 19950419  
Evaluation Responsible Agency: State  
Found Violation: Yes  
Evaluation Type Description: COMPLIANCE EVALUATION INSPECTION ON-SITE  
Evaluation Responsible Person Identifier: GAIKB  
Evaluation Responsible Sub-Organization: GC  
Actual Return to Compliance Date: 19960716  
Scheduled Compliance Date: Not reported  
Date of Request: Not reported  
Date Response Received: Not reported

Map ID  
Direction  
Distance  
Elevation

MAP FINDINGS

Site

Database(s)

EDR ID Number  
EPA ID Number

**SNYDER BROTHERS INC (Continued)**

**1015733323**

Request Agency:	Not reported
Former Citation:	Not reported
Evaluation Date:	20010215
Evaluation Responsible Agency:	State
Found Violation:	Yes
Evaluation Type Description:	COMPLIANCE EVALUATION INSPECTION ON-SITE
Evaluation Responsible Person Identifier:	GAJLL
Evaluation Responsible Sub-Organization:	GC
Actual Return to Compliance Date:	20011002
Scheduled Compliance Date:	Not reported
Date of Request:	Not reported
Date Response Received:	Not reported
Request Agency:	Not reported
Former Citation:	Not reported
Evaluation Date:	19950419
Evaluation Responsible Agency:	State
Found Violation:	Yes
Evaluation Type Description:	COMPLIANCE EVALUATION INSPECTION ON-SITE
Evaluation Responsible Person Identifier:	GAIKB
Evaluation Responsible Sub-Organization:	GC
Actual Return to Compliance Date:	19960716
Scheduled Compliance Date:	Not reported
Date of Request:	Not reported
Date Response Received:	Not reported
Request Agency:	Not reported
Former Citation:	Not reported
Evaluation Date:	20010215
Evaluation Responsible Agency:	State
Found Violation:	Yes
Evaluation Type Description:	COMPLIANCE EVALUATION INSPECTION ON-SITE
Evaluation Responsible Person Identifier:	GAJLL
Evaluation Responsible Sub-Organization:	GC
Actual Return to Compliance Date:	20011002
Scheduled Compliance Date:	Not reported
Date of Request:	Not reported
Date Response Received:	Not reported
Request Agency:	Not reported
Former Citation:	Not reported
Evaluation Date:	19950419
Evaluation Responsible Agency:	State
Found Violation:	Yes
Evaluation Type Description:	COMPLIANCE EVALUATION INSPECTION ON-SITE
Evaluation Responsible Person Identifier:	GAIKB
Evaluation Responsible Sub-Organization:	GC
Actual Return to Compliance Date:	19950919
Scheduled Compliance Date:	Not reported
Date of Request:	Not reported
Date Response Received:	Not reported
Request Agency:	Not reported
Former Citation:	Not reported
Evaluation Date:	19850123
Evaluation Responsible Agency:	State

Map ID  
Direction  
Distance  
Elevation

MAP FINDINGS

Site

Database(s)

EDR ID Number  
EPA ID Number

**SNYDER BROTHERS INC (Continued)**

**1015733323**

Found Violation:	No
Evaluation Type Description:	NON-FINANCIAL RECORD REVIEW
Evaluation Responsible Person Identifier:	Not reported
Evaluation Responsible Sub-Organization:	Not reported
Actual Return to Compliance Date:	Not reported
Scheduled Compliance Date:	Not reported
Date of Request:	Not reported
Date Response Received:	Not reported
Request Agency:	Not reported
Former Citation:	Not reported
Evaluation Date:	20010215
Evaluation Responsible Agency:	State
Found Violation:	Yes
Evaluation Type Description:	COMPLIANCE EVALUATION INSPECTION ON-SITE
Evaluation Responsible Person Identifier:	GAJLL
Evaluation Responsible Sub-Organization:	GC
Actual Return to Compliance Date:	20011002
Scheduled Compliance Date:	Not reported
Date of Request:	Not reported
Date Response Received:	Not reported
Request Agency:	Not reported
Former Citation:	Not reported
Evaluation Date:	20010215
Evaluation Responsible Agency:	State
Found Violation:	Yes
Evaluation Type Description:	COMPLIANCE EVALUATION INSPECTION ON-SITE
Evaluation Responsible Person Identifier:	GAJLL
Evaluation Responsible Sub-Organization:	GC
Actual Return to Compliance Date:	20011002
Scheduled Compliance Date:	Not reported
Date of Request:	Not reported
Date Response Received:	Not reported
Request Agency:	Not reported
Former Citation:	Not reported
Evaluation Date:	19950419
Evaluation Responsible Agency:	State
Found Violation:	Yes
Evaluation Type Description:	COMPLIANCE EVALUATION INSPECTION ON-SITE
Evaluation Responsible Person Identifier:	GAIKB
Evaluation Responsible Sub-Organization:	GC
Actual Return to Compliance Date:	19960726
Scheduled Compliance Date:	Not reported
Date of Request:	Not reported
Date Response Received:	Not reported
Request Agency:	Not reported
Former Citation:	Not reported
Evaluation Date:	19950419
Evaluation Responsible Agency:	State
Found Violation:	Yes
Evaluation Type Description:	COMPLIANCE EVALUATION INSPECTION ON-SITE
Evaluation Responsible Person Identifier:	GAIKB
Evaluation Responsible Sub-Organization:	GC
Actual Return to Compliance Date:	19960716

Map ID  
Direction  
Distance  
Elevation

MAP FINDINGS

Site

Database(s)

EDR ID Number  
EPA ID Number

**SNYDER BROTHERS INC (Continued)**

**1015733323**

Scheduled Compliance Date: Not reported  
Date of Request: Not reported  
Date Response Received: Not reported  
Request Agency: Not reported  
Former Citation: Not reported

Evaluation Date: 20010215  
Evaluation Responsible Agency: State  
Found Violation: Yes  
Evaluation Type Description: COMPLIANCE EVALUATION INSPECTION ON-SITE  
Evaluation Responsible Person Identifier: GAJLL  
Evaluation Responsible Sub-Organization: GC  
Actual Return to Compliance Date: 20011002  
Scheduled Compliance Date: Not reported  
Date of Request: Not reported  
Date Response Received: Not reported  
Request Agency: Not reported  
Former Citation: Not reported

Evaluation Date: 19950419  
Evaluation Responsible Agency: State  
Found Violation: Yes  
Evaluation Type Description: COMPLIANCE EVALUATION INSPECTION ON-SITE  
Evaluation Responsible Person Identifier: GAIKB  
Evaluation Responsible Sub-Organization: GC  
Actual Return to Compliance Date: 19950919  
Scheduled Compliance Date: Not reported  
Date of Request: Not reported  
Date Response Received: Not reported  
Request Agency: Not reported  
Former Citation: Not reported

Evaluation Date: 19950419  
Evaluation Responsible Agency: State  
Found Violation: Yes  
Evaluation Type Description: COMPLIANCE EVALUATION INSPECTION ON-SITE  
Evaluation Responsible Person Identifier: GAIKB  
Evaluation Responsible Sub-Organization: GC  
Actual Return to Compliance Date: 19960726  
Scheduled Compliance Date: Not reported  
Date of Request: Not reported  
Date Response Received: Not reported  
Request Agency: Not reported  
Former Citation: Not reported

Evaluation Date: 19950419  
Evaluation Responsible Agency: State  
Found Violation: Yes  
Evaluation Type Description: COMPLIANCE EVALUATION INSPECTION ON-SITE  
Evaluation Responsible Person Identifier: GAIKB  
Evaluation Responsible Sub-Organization: GC  
Actual Return to Compliance Date: 19960716  
Scheduled Compliance Date: Not reported  
Date of Request: Not reported  
Date Response Received: Not reported  
Request Agency: Not reported  
Former Citation: Not reported

Map ID  
Direction  
Distance  
Elevation

MAP FINDINGS

Site

Database(s)

EDR ID Number  
EPA ID Number

**SNYDER BROTHERS INC (Continued)**

**1015733323**

Evaluation Date: 19950419  
Evaluation Responsible Agency: State  
Found Violation: Yes  
Evaluation Type Description: COMPLIANCE EVALUATION INSPECTION ON-SITE  
Evaluation Responsible Person Identifier: GAIKB  
Evaluation Responsible Sub-Organization: GC  
Actual Return to Compliance Date: 19960716  
Scheduled Compliance Date: Not reported  
Date of Request: Not reported  
Date Response Received: Not reported  
Request Agency: Not reported  
Former Citation: Not reported

Evaluation Date: 19950419  
Evaluation Responsible Agency: State  
Found Violation: Yes  
Evaluation Type Description: COMPLIANCE EVALUATION INSPECTION ON-SITE  
Evaluation Responsible Person Identifier: GAIKB  
Evaluation Responsible Sub-Organization: GC  
Actual Return to Compliance Date: 19950919  
Scheduled Compliance Date: Not reported  
Date of Request: Not reported  
Date Response Received: Not reported  
Request Agency: Not reported  
Former Citation: Not reported

Evaluation Date: 20010215  
Evaluation Responsible Agency: State  
Found Violation: Yes  
Evaluation Type Description: COMPLIANCE EVALUATION INSPECTION ON-SITE  
Evaluation Responsible Person Identifier: GAJLL  
Evaluation Responsible Sub-Organization: GC  
Actual Return to Compliance Date: 20011002  
Scheduled Compliance Date: Not reported  
Date of Request: Not reported  
Date Response Received: Not reported  
Request Agency: Not reported  
Former Citation: Not reported

Evaluation Date: 20010215  
Evaluation Responsible Agency: State  
Found Violation: Yes  
Evaluation Type Description: COMPLIANCE EVALUATION INSPECTION ON-SITE  
Evaluation Responsible Person Identifier: GAJLL  
Evaluation Responsible Sub-Organization: GC  
Actual Return to Compliance Date: 20011002  
Scheduled Compliance Date: Not reported  
Date of Request: Not reported  
Date Response Received: Not reported  
Request Agency: Not reported  
Former Citation: Not reported

Evaluation Date: 20010215  
Evaluation Responsible Agency: State  
Found Violation: Yes  
Evaluation Type Description: COMPLIANCE EVALUATION INSPECTION ON-SITE  
Evaluation Responsible Person Identifier: GAJLL

Map ID  
Direction  
Distance  
Elevation

MAP FINDINGS

Site

Database(s)

EDR ID Number  
EPA ID Number

**SNYDER BROTHERS INC (Continued)**

**1015733323**

Evaluation Responsible Sub-Organization: GC  
Actual Return to Compliance Date: 20011002  
Scheduled Compliance Date: Not reported  
Date of Request: Not reported  
Date Response Received: Not reported  
Request Agency: Not reported  
Former Citation: Not reported

Evaluation Date: 20010215  
Evaluation Responsible Agency: State  
Found Violation: Yes  
Evaluation Type Description: COMPLIANCE EVALUATION INSPECTION ON-SITE  
Evaluation Responsible Person Identifier: GAJLL  
Evaluation Responsible Sub-Organization: GC  
Actual Return to Compliance Date: 20011002  
Scheduled Compliance Date: Not reported  
Date of Request: Not reported  
Date Response Received: Not reported  
Request Agency: Not reported  
Former Citation: Not reported

Evaluation Date: 19950419  
Evaluation Responsible Agency: State  
Found Violation: Yes  
Evaluation Type Description: COMPLIANCE EVALUATION INSPECTION ON-SITE  
Evaluation Responsible Person Identifier: GAIKB  
Evaluation Responsible Sub-Organization: GC  
Actual Return to Compliance Date: 19950919  
Scheduled Compliance Date: Not reported  
Date of Request: Not reported  
Date Response Received: Not reported  
Request Agency: Not reported  
Former Citation: Not reported

Evaluation Date: 19950419  
Evaluation Responsible Agency: State  
Found Violation: Yes  
Evaluation Type Description: COMPLIANCE EVALUATION INSPECTION ON-SITE  
Evaluation Responsible Person Identifier: GAIKB  
Evaluation Responsible Sub-Organization: GC  
Actual Return to Compliance Date: 19950919  
Scheduled Compliance Date: Not reported  
Date of Request: Not reported  
Date Response Received: Not reported  
Request Agency: Not reported  
Former Citation: Not reported

Evaluation Date: 19950419  
Evaluation Responsible Agency: State  
Found Violation: Yes  
Evaluation Type Description: COMPLIANCE EVALUATION INSPECTION ON-SITE  
Evaluation Responsible Person Identifier: GAIKB  
Evaluation Responsible Sub-Organization: GC  
Actual Return to Compliance Date: 19960726  
Scheduled Compliance Date: Not reported  
Date of Request: Not reported  
Date Response Received: Not reported

Map ID  
Direction  
Distance  
Elevation

MAP FINDINGS

Site

Database(s)

EDR ID Number  
EPA ID Number

**SNYDER BROTHERS INC (Continued)**

**1015733323**

Request Agency:	Not reported
Former Citation:	Not reported
Evaluation Date:	19920830
Evaluation Responsible Agency:	State
Found Violation:	No
Evaluation Type Description:	NON-FINANCIAL RECORD REVIEW
Evaluation Responsible Person Identifier:	Not reported
Evaluation Responsible Sub-Organization:	Not reported
Actual Return to Compliance Date:	Not reported
Scheduled Compliance Date:	Not reported
Date of Request:	Not reported
Date Response Received:	Not reported
Request Agency:	Not reported
Former Citation:	Not reported
Evaluation Date:	19950419
Evaluation Responsible Agency:	State
Found Violation:	Yes
Evaluation Type Description:	COMPLIANCE EVALUATION INSPECTION ON-SITE
Evaluation Responsible Person Identifier:	GAIKB
Evaluation Responsible Sub-Organization:	GC
Actual Return to Compliance Date:	19960726
Scheduled Compliance Date:	Not reported
Date of Request:	Not reported
Date Response Received:	Not reported
Request Agency:	Not reported
Former Citation:	Not reported
Evaluation Date:	20010215
Evaluation Responsible Agency:	State
Found Violation:	Yes
Evaluation Type Description:	COMPLIANCE EVALUATION INSPECTION ON-SITE
Evaluation Responsible Person Identifier:	GAJLL
Evaluation Responsible Sub-Organization:	GC
Actual Return to Compliance Date:	20011002
Scheduled Compliance Date:	Not reported
Date of Request:	Not reported
Date Response Received:	Not reported
Request Agency:	Not reported
Former Citation:	Not reported
Evaluation Date:	19950419
Evaluation Responsible Agency:	State
Found Violation:	Yes
Evaluation Type Description:	COMPLIANCE EVALUATION INSPECTION ON-SITE
Evaluation Responsible Person Identifier:	GAIKB
Evaluation Responsible Sub-Organization:	GC
Actual Return to Compliance Date:	19960213
Scheduled Compliance Date:	Not reported
Date of Request:	Not reported
Date Response Received:	Not reported
Request Agency:	Not reported
Former Citation:	Not reported
Evaluation Date:	19950419
Evaluation Responsible Agency:	State

Map ID  
Direction  
Distance  
Elevation

MAP FINDINGS

Site

Database(s)

EDR ID Number  
EPA ID Number

**SNYDER BROTHERS INC (Continued)**

**1015733323**

Found Violation:	Yes
Evaluation Type Description:	COMPLIANCE EVALUATION INSPECTION ON-SITE
Evaluation Responsible Person Identifier:	GAIKB
Evaluation Responsible Sub-Organization:	GC
Actual Return to Compliance Date:	19960716
Scheduled Compliance Date:	Not reported
Date of Request:	Not reported
Date Response Received:	Not reported
Request Agency:	Not reported
Former Citation:	Not reported
Evaluation Date:	20010215
Evaluation Responsible Agency:	State
Found Violation:	Yes
Evaluation Type Description:	COMPLIANCE EVALUATION INSPECTION ON-SITE
Evaluation Responsible Person Identifier:	GAJLL
Evaluation Responsible Sub-Organization:	GC
Actual Return to Compliance Date:	20011002
Scheduled Compliance Date:	Not reported
Date of Request:	Not reported
Date Response Received:	Not reported
Request Agency:	Not reported
Former Citation:	Not reported
Evaluation Date:	20091106
Evaluation Responsible Agency:	State
Found Violation:	Yes
Evaluation Type Description:	COMPLIANCE EVALUATION INSPECTION ON-SITE
Evaluation Responsible Person Identifier:	GAJAW
Evaluation Responsible Sub-Organization:	GC
Actual Return to Compliance Date:	20100115
Scheduled Compliance Date:	20100115
Date of Request:	Not reported
Date Response Received:	Not reported
Request Agency:	Not reported
Former Citation:	Not reported
Evaluation Date:	20010215
Evaluation Responsible Agency:	State
Found Violation:	Yes
Evaluation Type Description:	COMPLIANCE EVALUATION INSPECTION ON-SITE
Evaluation Responsible Person Identifier:	GAJLL
Evaluation Responsible Sub-Organization:	GC
Actual Return to Compliance Date:	20011002
Scheduled Compliance Date:	Not reported
Date of Request:	Not reported
Date Response Received:	Not reported
Request Agency:	Not reported
Former Citation:	Not reported
Evaluation Date:	19950419
Evaluation Responsible Agency:	State
Found Violation:	Yes
Evaluation Type Description:	COMPLIANCE EVALUATION INSPECTION ON-SITE
Evaluation Responsible Person Identifier:	GAIKB
Evaluation Responsible Sub-Organization:	GC
Actual Return to Compliance Date:	19950919

Map ID  
Direction  
Distance  
Elevation

MAP FINDINGS

Site

Database(s)

EDR ID Number  
EPA ID Number

**SNYDER BROTHERS INC (Continued)**

**1015733323**

Scheduled Compliance Date: Not reported  
Date of Request: Not reported  
Date Response Received: Not reported  
Request Agency: Not reported  
Former Citation: Not reported

Evaluation Date: 19950419  
Evaluation Responsible Agency: State  
Found Violation: Yes  
Evaluation Type Description: COMPLIANCE EVALUATION INSPECTION ON-SITE  
Evaluation Responsible Person Identifier: GAIKB  
Evaluation Responsible Sub-Organization: GC  
Actual Return to Compliance Date: 19960726  
Scheduled Compliance Date: Not reported  
Date of Request: Not reported  
Date Response Received: Not reported  
Request Agency: Not reported  
Former Citation: Not reported

Evaluation Date: 19950419  
Evaluation Responsible Agency: State  
Found Violation: Yes  
Evaluation Type Description: COMPLIANCE EVALUATION INSPECTION ON-SITE  
Evaluation Responsible Person Identifier: GAIKB  
Evaluation Responsible Sub-Organization: GC  
Actual Return to Compliance Date: 19960213  
Scheduled Compliance Date: Not reported  
Date of Request: Not reported  
Date Response Received: Not reported  
Request Agency: Not reported  
Former Citation: Not reported

Evaluation Date: 19950419  
Evaluation Responsible Agency: State  
Found Violation: Yes  
Evaluation Type Description: COMPLIANCE EVALUATION INSPECTION ON-SITE  
Evaluation Responsible Person Identifier: GAIKB  
Evaluation Responsible Sub-Organization: GC  
Actual Return to Compliance Date: 19950919  
Scheduled Compliance Date: Not reported  
Date of Request: Not reported  
Date Response Received: Not reported  
Request Agency: Not reported  
Former Citation: Not reported

Evaluation Date: 19950419  
Evaluation Responsible Agency: State  
Found Violation: Yes  
Evaluation Type Description: COMPLIANCE EVALUATION INSPECTION ON-SITE  
Evaluation Responsible Person Identifier: GAIKB  
Evaluation Responsible Sub-Organization: GC  
Actual Return to Compliance Date: 19960716  
Scheduled Compliance Date: Not reported  
Date of Request: Not reported  
Date Response Received: Not reported  
Request Agency: Not reported  
Former Citation: Not reported

Map ID  
Direction  
Distance  
Elevation

MAP FINDINGS

Site

Database(s)

EDR ID Number  
EPA ID Number

**SNYDER BROTHERS INC (Continued)**

**1015733323**

Evaluation Date: 19950419  
Evaluation Responsible Agency: State  
Found Violation: Yes  
Evaluation Type Description: COMPLIANCE EVALUATION INSPECTION ON-SITE  
Evaluation Responsible Person Identifier: GAIKB  
Evaluation Responsible Sub-Organization: GC  
Actual Return to Compliance Date: 19960726  
Scheduled Compliance Date: Not reported  
Date of Request: Not reported  
Date Response Received: Not reported  
Request Agency: Not reported  
Former Citation: Not reported

Evaluation Date: 19950419  
Evaluation Responsible Agency: State  
Found Violation: Yes  
Evaluation Type Description: COMPLIANCE EVALUATION INSPECTION ON-SITE  
Evaluation Responsible Person Identifier: GAIKB  
Evaluation Responsible Sub-Organization: GC  
Actual Return to Compliance Date: 19950919  
Scheduled Compliance Date: Not reported  
Date of Request: Not reported  
Date Response Received: Not reported  
Request Agency: Not reported  
Former Citation: Not reported

Evaluation Date: 19950419  
Evaluation Responsible Agency: State  
Found Violation: Yes  
Evaluation Type Description: COMPLIANCE EVALUATION INSPECTION ON-SITE  
Evaluation Responsible Person Identifier: GAIKB  
Evaluation Responsible Sub-Organization: GC  
Actual Return to Compliance Date: 19960726  
Scheduled Compliance Date: Not reported  
Date of Request: Not reported  
Date Response Received: Not reported  
Request Agency: Not reported  
Former Citation: Not reported

Evaluation Date: 20010215  
Evaluation Responsible Agency: State  
Found Violation: Yes  
Evaluation Type Description: COMPLIANCE EVALUATION INSPECTION ON-SITE  
Evaluation Responsible Person Identifier: GAJLL  
Evaluation Responsible Sub-Organization: GC  
Actual Return to Compliance Date: 20011002  
Scheduled Compliance Date: Not reported  
Date of Request: Not reported  
Date Response Received: Not reported  
Request Agency: Not reported  
Former Citation: Not reported

Evaluation Date: 19950419  
Evaluation Responsible Agency: State  
Found Violation: Yes  
Evaluation Type Description: COMPLIANCE EVALUATION INSPECTION ON-SITE  
Evaluation Responsible Person Identifier: GAIKB

Map ID  
Direction  
Distance  
Elevation

MAP FINDINGS

Site

Database(s)

EDR ID Number  
EPA ID Number

**SNYDER BROTHERS INC (Continued)**

**1015733323**

Evaluation Responsible Sub-Organization:	GC
Actual Return to Compliance Date:	19960716
Scheduled Compliance Date:	Not reported
Date of Request:	Not reported
Date Response Received:	Not reported
Request Agency:	Not reported
Former Citation:	Not reported
Evaluation Date:	19950419
Evaluation Responsible Agency:	State
Found Violation:	Yes
Evaluation Type Description:	COMPLIANCE EVALUATION INSPECTION ON-SITE
Evaluation Responsible Person Identifier:	GAIKB
Evaluation Responsible Sub-Organization:	GC
Actual Return to Compliance Date:	19950919
Scheduled Compliance Date:	Not reported
Date of Request:	Not reported
Date Response Received:	Not reported
Request Agency:	Not reported
Former Citation:	Not reported
Evaluation Date:	19950419
Evaluation Responsible Agency:	State
Found Violation:	Yes
Evaluation Type Description:	COMPLIANCE EVALUATION INSPECTION ON-SITE
Evaluation Responsible Person Identifier:	GAIKB
Evaluation Responsible Sub-Organization:	GC
Actual Return to Compliance Date:	19950919
Scheduled Compliance Date:	Not reported
Date of Request:	Not reported
Date Response Received:	Not reported
Request Agency:	Not reported
Former Citation:	Not reported
Evaluation Date:	20010215
Evaluation Responsible Agency:	State
Found Violation:	No
Evaluation Type Description:	SIGNIFICANT NON-COMPLIER
Evaluation Responsible Person Identifier:	GAJLL
Evaluation Responsible Sub-Organization:	GC
Actual Return to Compliance Date:	Not reported
Scheduled Compliance Date:	Not reported
Date of Request:	Not reported
Date Response Received:	Not reported
Request Agency:	Not reported
Former Citation:	Not reported
Evaluation Date:	19950419
Evaluation Responsible Agency:	State
Found Violation:	Yes
Evaluation Type Description:	COMPLIANCE EVALUATION INSPECTION ON-SITE
Evaluation Responsible Person Identifier:	GAIKB
Evaluation Responsible Sub-Organization:	GC
Actual Return to Compliance Date:	19960716
Scheduled Compliance Date:	Not reported
Date of Request:	Not reported
Date Response Received:	Not reported

Map ID  
Direction  
Distance  
Elevation

MAP FINDINGS

Site

Database(s)

EDR ID Number  
EPA ID Number

**SNYDER BROTHERS INC (Continued)**

**1015733323**

Request Agency:	Not reported
Former Citation:	Not reported
Evaluation Date:	19950419
Evaluation Responsible Agency:	State
Found Violation:	Yes
Evaluation Type Description:	COMPLIANCE EVALUATION INSPECTION ON-SITE
Evaluation Responsible Person Identifier:	GAIKB
Evaluation Responsible Sub-Organization:	GC
Actual Return to Compliance Date:	19960716
Scheduled Compliance Date:	Not reported
Date of Request:	Not reported
Date Response Received:	Not reported
Request Agency:	Not reported
Former Citation:	Not reported
Evaluation Date:	20030903
Evaluation Responsible Agency:	State
Found Violation:	Undetermined
Evaluation Type Description:	COMPLIANCE EVALUATION INSPECTION ON-SITE
Evaluation Responsible Person Identifier:	GALLW
Evaluation Responsible Sub-Organization:	GC
Actual Return to Compliance Date:	Not reported
Scheduled Compliance Date:	Not reported
Date of Request:	Not reported
Date Response Received:	Not reported
Request Agency:	Not reported
Former Citation:	Not reported
Evaluation Date:	19950419
Evaluation Responsible Agency:	State
Found Violation:	Yes
Evaluation Type Description:	COMPLIANCE EVALUATION INSPECTION ON-SITE
Evaluation Responsible Person Identifier:	GAIKB
Evaluation Responsible Sub-Organization:	GC
Actual Return to Compliance Date:	19960716
Scheduled Compliance Date:	Not reported
Date of Request:	Not reported
Date Response Received:	Not reported
Request Agency:	Not reported
Former Citation:	Not reported
Evaluation Date:	20091106
Evaluation Responsible Agency:	State
Found Violation:	Yes
Evaluation Type Description:	COMPLIANCE EVALUATION INSPECTION ON-SITE
Evaluation Responsible Person Identifier:	GAJAW
Evaluation Responsible Sub-Organization:	GC
Actual Return to Compliance Date:	20100115
Scheduled Compliance Date:	20100115
Date of Request:	Not reported
Date Response Received:	Not reported
Request Agency:	Not reported
Former Citation:	Not reported
Evaluation Date:	19880721
Evaluation Responsible Agency:	State

Map ID  
Direction  
Distance  
Elevation

MAP FINDINGS

Site

Database(s)

EDR ID Number  
EPA ID Number

**SNYDER BROTHERS INC (Continued)**

**1015733323**

Found Violation:	Yes
Evaluation Type Description:	FOCUSED COMPLIANCE INSPECTION
Evaluation Responsible Person Identifier:	Not reported
Evaluation Responsible Sub-Organization:	Not reported
Actual Return to Compliance Date:	19881024
Scheduled Compliance Date:	19881028
Date of Request:	Not reported
Date Response Received:	Not reported
Request Agency:	Not reported
Former Citation:	Not reported
Evaluation Date:	20091106
Evaluation Responsible Agency:	State
Found Violation:	Yes
Evaluation Type Description:	COMPLIANCE EVALUATION INSPECTION ON-SITE
Evaluation Responsible Person Identifier:	GAJAW
Evaluation Responsible Sub-Organization:	GC
Actual Return to Compliance Date:	20100115
Scheduled Compliance Date:	20100115
Date of Request:	Not reported
Date Response Received:	Not reported
Request Agency:	Not reported
Former Citation:	Not reported
Evaluation Date:	20010215
Evaluation Responsible Agency:	State
Found Violation:	Yes
Evaluation Type Description:	COMPLIANCE EVALUATION INSPECTION ON-SITE
Evaluation Responsible Person Identifier:	GAJLL
Evaluation Responsible Sub-Organization:	GC
Actual Return to Compliance Date:	20011002
Scheduled Compliance Date:	Not reported
Date of Request:	Not reported
Date Response Received:	Not reported
Request Agency:	Not reported
Former Citation:	Not reported
Evaluation Date:	19950419
Evaluation Responsible Agency:	State
Found Violation:	Yes
Evaluation Type Description:	COMPLIANCE EVALUATION INSPECTION ON-SITE
Evaluation Responsible Person Identifier:	GAIKB
Evaluation Responsible Sub-Organization:	GC
Actual Return to Compliance Date:	19960213
Scheduled Compliance Date:	Not reported
Date of Request:	Not reported
Date Response Received:	Not reported
Request Agency:	Not reported
Former Citation:	Not reported
Evaluation Date:	20021022
Evaluation Responsible Agency:	State
Found Violation:	Undetermined
Evaluation Type Description:	FOCUSED COMPLIANCE INSPECTION
Evaluation Responsible Person Identifier:	GAJS
Evaluation Responsible Sub-Organization:	HW
Actual Return to Compliance Date:	Not reported

Map ID  
Direction  
Distance  
Elevation

MAP FINDINGS

Site

Database(s)

EDR ID Number  
EPA ID Number

**SNYDER BROTHERS INC (Continued)**

**1015733323**

Scheduled Compliance Date: Not reported  
Date of Request: Not reported  
Date Response Received: Not reported  
Request Agency: Not reported  
Former Citation: Not reported

Evaluation Date: 19950419  
Evaluation Responsible Agency: State  
Found Violation: Yes  
Evaluation Type Description: COMPLIANCE EVALUATION INSPECTION ON-SITE  
Evaluation Responsible Person Identifier: GAIKB  
Evaluation Responsible Sub-Organization: GC  
Actual Return to Compliance Date: 19950919  
Scheduled Compliance Date: Not reported  
Date of Request: Not reported  
Date Response Received: Not reported  
Request Agency: Not reported  
Former Citation: Not reported

Evaluation Date: 19950419  
Evaluation Responsible Agency: State  
Found Violation: Yes  
Evaluation Type Description: COMPLIANCE EVALUATION INSPECTION ON-SITE  
Evaluation Responsible Person Identifier: GAIKB  
Evaluation Responsible Sub-Organization: GC  
Actual Return to Compliance Date: 19960726  
Scheduled Compliance Date: Not reported  
Date of Request: Not reported  
Date Response Received: Not reported  
Request Agency: Not reported  
Former Citation: Not reported

Evaluation Date: 19950419  
Evaluation Responsible Agency: State  
Found Violation: Yes  
Evaluation Type Description: COMPLIANCE EVALUATION INSPECTION ON-SITE  
Evaluation Responsible Person Identifier: GAIKB  
Evaluation Responsible Sub-Organization: GC  
Actual Return to Compliance Date: 19960726  
Scheduled Compliance Date: Not reported  
Date of Request: Not reported  
Date Response Received: Not reported  
Request Agency: Not reported  
Former Citation: Not reported

Evaluation Date: 19950419  
Evaluation Responsible Agency: State  
Found Violation: Yes  
Evaluation Type Description: COMPLIANCE EVALUATION INSPECTION ON-SITE  
Evaluation Responsible Person Identifier: GAIKB  
Evaluation Responsible Sub-Organization: GC  
Actual Return to Compliance Date: 19960716  
Scheduled Compliance Date: Not reported  
Date of Request: Not reported  
Date Response Received: Not reported  
Request Agency: Not reported  
Former Citation: Not reported

Map ID  
Direction  
Distance  
Elevation

MAP FINDINGS

Site

Database(s)

EDR ID Number  
EPA ID Number

**SNYDER BROTHERS INC (Continued)**

**1015733323**

Evaluation Date: 20010215  
Evaluation Responsible Agency: State  
Found Violation: Yes  
Evaluation Type Description: COMPLIANCE EVALUATION INSPECTION ON-SITE  
Evaluation Responsible Person Identifier: GAJLL  
Evaluation Responsible Sub-Organization: GC  
Actual Return to Compliance Date: 20011002  
Scheduled Compliance Date: Not reported  
Date of Request: Not reported  
Date Response Received: Not reported  
Request Agency: Not reported  
Former Citation: Not reported

Evaluation Date: 20010215  
Evaluation Responsible Agency: State  
Found Violation: Yes  
Evaluation Type Description: COMPLIANCE EVALUATION INSPECTION ON-SITE  
Evaluation Responsible Person Identifier: GAJLL  
Evaluation Responsible Sub-Organization: GC  
Actual Return to Compliance Date: 20011002  
Scheduled Compliance Date: Not reported  
Date of Request: Not reported  
Date Response Received: Not reported  
Request Agency: Not reported  
Former Citation: Not reported

Evaluation Date: 20010223  
Evaluation Responsible Agency: State  
Found Violation: Undetermined  
Evaluation Type Description: FOLLOW-UP INSPECTION  
Evaluation Responsible Person Identifier: GAJLL  
Evaluation Responsible Sub-Organization: GC  
Actual Return to Compliance Date: Not reported  
Scheduled Compliance Date: Not reported  
Date of Request: Not reported  
Date Response Received: Not reported  
Request Agency: Not reported  
Former Citation: Not reported

Evaluation Date: 19950419  
Evaluation Responsible Agency: State  
Found Violation: Yes  
Evaluation Type Description: COMPLIANCE EVALUATION INSPECTION ON-SITE  
Evaluation Responsible Person Identifier: GAIKB  
Evaluation Responsible Sub-Organization: GC  
Actual Return to Compliance Date: 19960716  
Scheduled Compliance Date: Not reported  
Date of Request: Not reported  
Date Response Received: Not reported  
Request Agency: Not reported  
Former Citation: Not reported

Evaluation Date: 20040812  
Evaluation Responsible Agency: State  
Found Violation: No  
Evaluation Type Description: COMPLIANCE EVALUATION INSPECTION ON-SITE  
Evaluation Responsible Person Identifier: GALLW

Map ID  
Direction  
Distance  
Elevation

MAP FINDINGS

Site

Database(s)

EDR ID Number  
EPA ID Number

**SNYDER BROTHERS INC (Continued)**

**1015733323**

Evaluation Responsible Sub-Organization:	GC
Actual Return to Compliance Date:	Not reported
Scheduled Compliance Date:	Not reported
Date of Request:	Not reported
Date Response Received:	Not reported
Request Agency:	Not reported
Former Citation:	Not reported
Evaluation Date:	20100325
Evaluation Responsible Agency:	State
Found Violation:	No
Evaluation Type Description:	NON-FINANCIAL RECORD REVIEW
Evaluation Responsible Person Identifier:	GAJAW
Evaluation Responsible Sub-Organization:	GC
Actual Return to Compliance Date:	Not reported
Scheduled Compliance Date:	Not reported
Date of Request:	Not reported
Date Response Received:	Not reported
Request Agency:	Not reported
Former Citation:	Not reported
Evaluation Date:	19950419
Evaluation Responsible Agency:	State
Found Violation:	Yes
Evaluation Type Description:	COMPLIANCE EVALUATION INSPECTION ON-SITE
Evaluation Responsible Person Identifier:	GAIKB
Evaluation Responsible Sub-Organization:	GC
Actual Return to Compliance Date:	19950919
Scheduled Compliance Date:	Not reported
Date of Request:	Not reported
Date Response Received:	Not reported
Request Agency:	Not reported
Former Citation:	Not reported
Evaluation Date:	19950419
Evaluation Responsible Agency:	State
Found Violation:	Yes
Evaluation Type Description:	COMPLIANCE EVALUATION INSPECTION ON-SITE
Evaluation Responsible Person Identifier:	GAIKB
Evaluation Responsible Sub-Organization:	GC
Actual Return to Compliance Date:	19950919
Scheduled Compliance Date:	Not reported
Date of Request:	Not reported
Date Response Received:	Not reported
Request Agency:	Not reported
Former Citation:	Not reported
Evaluation Date:	19900821
Evaluation Responsible Agency:	State
Found Violation:	No
Evaluation Type Description:	NON-FINANCIAL RECORD REVIEW
Evaluation Responsible Person Identifier:	Not reported
Evaluation Responsible Sub-Organization:	Not reported
Actual Return to Compliance Date:	Not reported
Scheduled Compliance Date:	Not reported
Date of Request:	Not reported
Date Response Received:	Not reported

Map ID  
Direction  
Distance  
Elevation

MAP FINDINGS

Site

Database(s)

EDR ID Number  
EPA ID Number

**SNYDER BROTHERS INC (Continued)**

**1015733323**

Request Agency:	Not reported
Former Citation:	Not reported
Evaluation Date:	19950419
Evaluation Responsible Agency:	State
Found Violation:	Yes
Evaluation Type Description:	COMPLIANCE EVALUATION INSPECTION ON-SITE
Evaluation Responsible Person Identifier:	GAIKB
Evaluation Responsible Sub-Organization:	GC
Actual Return to Compliance Date:	19960716
Scheduled Compliance Date:	Not reported
Date of Request:	Not reported
Date Response Received:	Not reported
Request Agency:	Not reported
Former Citation:	Not reported
Evaluation Date:	20010215
Evaluation Responsible Agency:	State
Found Violation:	Yes
Evaluation Type Description:	COMPLIANCE EVALUATION INSPECTION ON-SITE
Evaluation Responsible Person Identifier:	GAJLL
Evaluation Responsible Sub-Organization:	GC
Actual Return to Compliance Date:	20011002
Scheduled Compliance Date:	Not reported
Date of Request:	Not reported
Date Response Received:	Not reported
Request Agency:	Not reported
Former Citation:	Not reported
Evaluation Date:	19950419
Evaluation Responsible Agency:	State
Found Violation:	Yes
Evaluation Type Description:	COMPLIANCE EVALUATION INSPECTION ON-SITE
Evaluation Responsible Person Identifier:	GAIKB
Evaluation Responsible Sub-Organization:	GC
Actual Return to Compliance Date:	19960716
Scheduled Compliance Date:	Not reported
Date of Request:	Not reported
Date Response Received:	Not reported
Request Agency:	Not reported
Former Citation:	Not reported
Evaluation Date:	19950419
Evaluation Responsible Agency:	State
Found Violation:	Yes
Evaluation Type Description:	COMPLIANCE EVALUATION INSPECTION ON-SITE
Evaluation Responsible Person Identifier:	GAIKB
Evaluation Responsible Sub-Organization:	GC
Actual Return to Compliance Date:	19960726
Scheduled Compliance Date:	Not reported
Date of Request:	Not reported
Date Response Received:	Not reported
Request Agency:	Not reported
Former Citation:	Not reported
Evaluation Date:	19880407
Evaluation Responsible Agency:	State

Map ID  
Direction  
Distance  
Elevation

MAP FINDINGS

Site

Database(s)

EDR ID Number  
EPA ID Number

**SNYDER BROTHERS INC (Continued)**

**1015733323**

Found Violation:	No
Evaluation Type Description:	NON-FINANCIAL RECORD REVIEW
Evaluation Responsible Person Identifier:	Not reported
Evaluation Responsible Sub-Organization:	Not reported
Actual Return to Compliance Date:	Not reported
Scheduled Compliance Date:	Not reported
Date of Request:	Not reported
Date Response Received:	Not reported
Request Agency:	Not reported
Former Citation:	Not reported
Evaluation Date:	20010215
Evaluation Responsible Agency:	State
Found Violation:	Yes
Evaluation Type Description:	COMPLIANCE EVALUATION INSPECTION ON-SITE
Evaluation Responsible Person Identifier:	GAJLL
Evaluation Responsible Sub-Organization:	GC
Actual Return to Compliance Date:	20011002
Scheduled Compliance Date:	Not reported
Date of Request:	Not reported
Date Response Received:	Not reported
Request Agency:	Not reported
Former Citation:	Not reported
Evaluation Date:	20091106
Evaluation Responsible Agency:	State
Found Violation:	Yes
Evaluation Type Description:	COMPLIANCE EVALUATION INSPECTION ON-SITE
Evaluation Responsible Person Identifier:	GAJAW
Evaluation Responsible Sub-Organization:	GC
Actual Return to Compliance Date:	20100115
Scheduled Compliance Date:	20100115
Date of Request:	Not reported
Date Response Received:	Not reported
Request Agency:	Not reported
Former Citation:	Not reported

**FINDS:**

Registry ID: 110064264488

[Click Here:](#)

**Environmental Interest/Information System:**

RCRAInfo is a national information system that supports the Resource Conservation and Recovery Act (RCRA) program through the tracking of

Map ID  
 Direction  
 Distance  
 Elevation

MAP FINDINGS

Site

Database(s)

EDR ID Number  
 EPA ID Number

**SNYDER BROTHERS INC (Continued)**

**1015733323**

events and activities related to facilities that generate, transport, and treat, store, or dispose of hazardous waste. RCRAInfo allows RCRA program staff to track the notification, permit, compliance, and corrective action activities required under RCRA.  
 HAZARDOUS WASTE BIENNIAL REPORTER

[Click this hyperlink](#) while viewing on your computer to access additional FINDS: detail in the EDR Site Report.

**ECHO:**

Envid: 1015733323  
 Registry ID: 110064264488  
 DFR URL: <http://echo.epa.gov/detailed-facility-report?fid=110064264488>  
 Name: SNYDER BROTHERS COMPANY INC  
 Address: 5 YEARWOOD STREET  
 City,State,Zip: TOCCOA, GA 30577

**11  
 SE  
 1/4-1/2  
 0.462 mi.  
 2440 ft.**

**RLP INVESTMENTS LLC  
 1363 SWIFT STREET  
 TOCCOA, GA**

**LUST U004188929  
 UST N/A  
 Financial Assurance**

**Relative:  
 Lower  
 Actual:  
 962 ft.**

**LUST:**

Name: RLP INVESTMENTS LLC  
 Address: 1363 SWIFT STREET  
 City,State,Zip: TOCCOA, GA 30577  
 Facility ID: 09127026  
 Leak ID: Not reported  
 Description: Not reported  
 Cleanup Status: NFA - Clean Closure  
 Date Received: Not reported  
 Project Officer: EPD Migration  
 Project Name: UST - CLOSURE - RIP INVESTMENTS LLC  
 Site Code Description: Owner/Operator funded site  
 No Further Action Date: 03/24/1999

**UST:**

Name: RLP INVESTMENTS LLC  
 Address: 1363 SWIFT STREET  
 City,State,Zip: TOCCOA, GA

**Contact:**

LEMIR ID: 159578  
 Facility ID: 9127026  
 Facility Status: Active  
 Location Status: Active  
 Contact First Name: Bruce  
 Contact Last Name: Grant  
 Contact Email: bruce.grant@jrphillips.com  
 Company Name: RLP Investments, LLC  
 Mailing Address: PO 1123  
 Mailing City: Toccoa  
 Mailing State: GA  
 Mailing Zip: 30577  
 Start Date: Not reported  
 End Date: Not reported  
 Contact Telephone: 706 8869922

Map ID  
Direction  
Distance  
Elevation

MAP FINDINGS

Site

Database(s)

EDR ID Number  
EPA ID Number

**RLP INVESTMENTS LLC (Continued)**

**U004188929**

Tank Info:

Tankid: 1  
Name: RLP INVESTMENTS LLC  
Address: 1363 SWIFT STREET  
Tank Status: Removed from Ground  
City: TOCCOA  
Tank Material: Bare Steel  
Pipe Type: Suction (American)  
Overfill Type: Not reported  
Install Date: 01/01/1977  
Facility ID: 9127026  
Status Date: Not reported  
Product: Gas (Historical Use)  
Pipe Material: Bare Steel  
Overfill Protection: Not reported  
Overfill Installed: Not reported  
Tank Exempt From Spill: Not reported  
Date Spill Device Installed: Not reported

Tankid: 2  
Name: RLP INVESTMENTS LLC  
Address: 1363 SWIFT STREET  
Tank Status: Temporarily out of use  
City: TOCCOA  
Tank Material: Composite  
Pipe Type: Safe Suction (Euro)  
Overfill Type: Not reported  
Install Date: 06/16/1998  
Facility ID: 9127026  
Status Date: Not reported  
Product: Gas (Historical Use)  
Pipe Material: Fiberglass Reinforced Plastic  
Overfill Protection: Not reported  
Overfill Installed: 06/02/1998  
Tank Exempt From Spill: Not reported  
Date Spill Device Installed: 06/02/1998

Tankid: 3  
Name: RLP INVESTMENTS LLC  
Address: 1363 SWIFT STREET  
Tank Status: Removed from Ground  
City: TOCCOA  
Tank Material: Composite  
Pipe Type: Safe Suction (Euro)  
Overfill Type: Not reported  
Install Date: 08/01/1998  
Facility ID: 9127026  
Status Date: Not reported  
Product: Gas (Historical Use)  
Pipe Material: Fiberglass Reinforced Plastic  
Overfill Protection: Not reported  
Overfill Installed: 08/01/1998  
Tank Exempt From Spill: Not reported  
Date Spill Device Installed: 08/01/1998

Map ID  
Direction  
Distance  
Elevation

MAP FINDINGS

Site

Database(s)

EDR ID Number  
EPA ID Number

**RLP INVESTMENTS LLC (Continued)**

**U004188929**

GA Financial Assurance 1:

Name: RLP INVESTMENTS LLC  
Address: 1363 SWIFT STREET  
City,State,Zip: TOCCOA, GA 30577  
Region: 1  
Facility ID: 9127026  
Financial Responsibility: G.U.S.T. Trust Fund  
Location Start Date: 04/04/2016  
Location End Date: Not reported  
Location Status: Active  
Location Type: Commercial  
Facility Status: ACTIVE

12  
North  
1/4-1/2  
0.471 mi.  
2487 ft.

**STAR MILLER**  
**713 S BROAD ST**  
**TOCCOA, GA**

**LUST** 1006793353  
**UST** N/A  
**Financial Assurance**

**Relative:**  
**Higher**  
**Actual:**  
**1006 ft.**

LUST:

Name: STAR MILLER  
Address: 713 S BROAD ST  
City,State,Zip: TOCCOA, GA 30577  
Facility ID: 01270076  
Leak ID: Not reported  
Description: Not reported  
Cleanup Status: NFA - Clean Closure  
Date Received: Not reported  
Project Officer: Ron Wallace  
Project Name: UST - CLOSURE - STAR MILLER  
Site Code Description: Owner/Operator funded site  
No Further Action Date: 12/05/2001

UST:

Name: STAR MILLER  
Address: 713 S BROAD ST  
City,State,Zip: TOCCOA, GA

Tank Info:

Tankid: 1  
Name: STAR MILLER  
Address: 713 S BROAD ST  
Tank Status: Removed from Ground  
City: TOCCOA  
Tank Material: Bare Steel  
Pipe Type: Not reported  
Overfill Type: Not reported  
Install Date: 05/07/1986  
Facility ID: 1270076  
Status Date: Not reported  
Product: Gas (Historical Use)  
Pipe Material: Galvanized Steel  
Overfill Protection: Not reported  
Overfill Installed: Not reported  
Tank Exempt From Spill: Not reported  
Date Spill Device Installed: Not reported

Map ID  
Direction  
Distance  
Elevation

MAP FINDINGS

Site

Database(s)

EDR ID Number  
EPA ID Number

**STAR MILLER (Continued)**

**1006793353**

Tankid: 2  
Name: STAR MILLER  
Address: 713 S BROAD ST  
Tank Status: Removed from Ground  
City: TOCCOA  
Tank Material: Bare Steel  
Pipe Type: Not reported  
Overfill Type: Not reported  
Install Date: 05/07/1986  
Facility ID: 1270076  
Status Date: Not reported  
Product: Gas (Historical Use)  
Pipe Material: Galvanized Steel  
Overfill Protection: Not reported  
Overfill Installed: Not reported  
Tank Exempt From Spill: Not reported  
Date Spill Device Installed: Not reported

Tankid: 3  
Name: STAR MILLER  
Address: 713 S BROAD ST  
Tank Status: Removed from Ground  
City: TOCCOA  
Tank Material: Bare Steel  
Pipe Type: Not reported  
Overfill Type: Not reported  
Install Date: 05/07/1986  
Facility ID: 1270076  
Status Date: Not reported  
Product: Gas (Historical Use)  
Pipe Material: Galvanized Steel  
Overfill Protection: Not reported  
Overfill Installed: Not reported  
Tank Exempt From Spill: Not reported  
Date Spill Device Installed: Not reported

**GA Financial Assurance 1:**

Name: STAR MILLER  
Address: 713 S BROAD ST  
City,State,Zip: TOCCOA, GA 30577  
Region: 1  
Facility ID: 1270076  
Financial Responsibility: Not reported  
Location Start Date: 05/07/1986  
Location End Date: 10/25/2001  
Location Status: Close  
Location Type: Gas Station  
Facility Status: INACTIVE

Count: 2 records.

ORPHAN SUMMARY

<u>City</u>	<u>EDR ID</u>	<u>Site Name</u>	<u>Site Address</u>	<u>Zip</u>	<u>Database(s)</u>
TOCCOA	U001483829	DIXIE COMP RENTALS	SOUTH BROAD ST		LUST, UST, Financial Assurance
TOCCOA	S124501463	ROBERT BOSCH TOOL CORPORATION	1241 MEADOWBROOK DRIVE	30577	SHWS

# GOVERNMENT RECORDS SEARCHED / DATA CURRENCY TRACKING

To maintain currency of the following federal and state databases, EDR contacts the appropriate governmental agency on a monthly or quarterly basis, as required.

**Number of Days to Update:** Provides confirmation that EDR is reporting records that have been updated within 90 days from the date the government agency made the information available to the public.

## STANDARD ENVIRONMENTAL RECORDS

### *Lists of Federal NPL (Superfund) sites*

#### NPL: National Priority List

National Priorities List (Superfund). The NPL is a subset of CERCLIS and identifies over 1,200 sites for priority cleanup under the Superfund Program. NPL sites may encompass relatively large areas. As such, EDR provides polygon coverage for over 1,000 NPL site boundaries produced by EPA's Environmental Photographic Interpretation Center (EPIC) and regional EPA offices.

Date of Government Version: 01/25/2022	Source: EPA
Date Data Arrived at EDR: 02/03/2022	Telephone: N/A
Date Made Active in Reports: 02/22/2022	Last EDR Contact: 05/05/2022
Number of Days to Update: 19	Next Scheduled EDR Contact: 07/11/2022
	Data Release Frequency: Quarterly

#### NPL Site Boundaries

##### Sources:

EPA's Environmental Photographic Interpretation Center (EPIC)  
Telephone: 202-564-7333

EPA Region 1  
Telephone 617-918-1143

EPA Region 6  
Telephone: 214-655-6659

EPA Region 3  
Telephone 215-814-5418

EPA Region 7  
Telephone: 913-551-7247

EPA Region 4  
Telephone 404-562-8033

EPA Region 8  
Telephone: 303-312-6774

EPA Region 5  
Telephone 312-886-6686

EPA Region 9  
Telephone: 415-947-4246

EPA Region 10  
Telephone 206-553-8665

#### Proposed NPL: Proposed National Priority List Sites

A site that has been proposed for listing on the National Priorities List through the issuance of a proposed rule in the Federal Register. EPA then accepts public comments on the site, responds to the comments, and places on the NPL those sites that continue to meet the requirements for listing.

Date of Government Version: 01/25/2022	Source: EPA
Date Data Arrived at EDR: 02/03/2022	Telephone: N/A
Date Made Active in Reports: 02/22/2022	Last EDR Contact: 05/05/2022
Number of Days to Update: 19	Next Scheduled EDR Contact: 07/11/2022
	Data Release Frequency: Quarterly

#### NPL LIENS: Federal Superfund Liens

Federal Superfund Liens. Under the authority granted the USEPA by CERCLA of 1980, the USEPA has the authority to file liens against real property in order to recover remedial action expenditures or when the property owner received notification of potential liability. USEPA compiles a listing of filed notices of Superfund Liens.

# GOVERNMENT RECORDS SEARCHED / DATA CURRENCY TRACKING

Date of Government Version: 10/15/1991  
Date Data Arrived at EDR: 02/02/1994  
Date Made Active in Reports: 03/30/1994  
Number of Days to Update: 56

Source: EPA  
Telephone: 202-564-4267  
Last EDR Contact: 08/15/2011  
Next Scheduled EDR Contact: 11/28/2011  
Data Release Frequency: No Update Planned

## ***Lists of Federal Delisted NPL sites***

Delisted NPL: National Priority List Deletions

The National Oil and Hazardous Substances Pollution Contingency Plan (NCP) establishes the criteria that the EPA uses to delete sites from the NPL. In accordance with 40 CFR 300.425.(e), sites may be deleted from the NPL where no further response is appropriate.

Date of Government Version: 01/25/2022  
Date Data Arrived at EDR: 02/03/2022  
Date Made Active in Reports: 02/22/2022  
Number of Days to Update: 19

Source: EPA  
Telephone: N/A  
Last EDR Contact: 05/05/2022  
Next Scheduled EDR Contact: 07/11/2022  
Data Release Frequency: Quarterly

## ***Lists of Federal sites subject to CERCLA removals and CERCLA orders***

FEDERAL FACILITY: Federal Facility Site Information listing

A listing of National Priority List (NPL) and Base Realignment and Closure (BRAC) sites found in the Comprehensive Environmental Response, Compensation and Liability Information System (CERCLIS) Database where EPA Federal Facilities Restoration and Reuse Office is involved in cleanup activities.

Date of Government Version: 05/25/2021  
Date Data Arrived at EDR: 06/24/2021  
Date Made Active in Reports: 09/20/2021  
Number of Days to Update: 88

Source: Environmental Protection Agency  
Telephone: 703-603-8704  
Last EDR Contact: 04/01/2022  
Next Scheduled EDR Contact: 07/11/2022  
Data Release Frequency: Varies

SEMS: Superfund Enterprise Management System

SEMS (Superfund Enterprise Management System) tracks hazardous waste sites, potentially hazardous waste sites, and remedial activities performed in support of EPA's Superfund Program across the United States. The list was formerly known as CERCLIS, renamed to SEMS by the EPA in 2015. The list contains data on potentially hazardous waste sites that have been reported to the USEPA by states, municipalities, private companies and private persons, pursuant to Section 103 of the Comprehensive Environmental Response, Compensation, and Liability Act (CERCLA). This dataset also contains sites which are either proposed to or on the National Priorities List (NPL) and the sites which are in the screening and assessment phase for possible inclusion on the NPL.

Date of Government Version: 01/25/2022  
Date Data Arrived at EDR: 02/03/2022  
Date Made Active in Reports: 02/22/2022  
Number of Days to Update: 19

Source: EPA  
Telephone: 800-424-9346  
Last EDR Contact: 05/05/2022  
Next Scheduled EDR Contact: 07/25/2022  
Data Release Frequency: Quarterly

## ***Lists of Federal CERCLA sites with NFRAP***

SEMS-ARCHIVE: Superfund Enterprise Management System Archive

# GOVERNMENT RECORDS SEARCHED / DATA CURRENCY TRACKING

SEMS-ARCHIVE (Superfund Enterprise Management System Archive) tracks sites that have no further interest under the Federal Superfund Program based on available information. The list was formerly known as the CERCLIS-NFRAP, renamed to SEMS ARCHIVE by the EPA in 2015. EPA may perform a minimal level of assessment work at a site while it is archived if site conditions change and/or new information becomes available. Archived sites have been removed and archived from the inventory of SEMS sites. Archived status indicates that, to the best of EPA's knowledge, assessment at a site has been completed and that EPA has determined no further steps will be taken to list the site on the National Priorities List (NPL), unless information indicates this decision was not appropriate or other considerations require a recommendation for listing at a later time. The decision does not necessarily mean that there is no hazard associated with a given site; it only means that, based upon available information, the location is not judged to be potential NPL site.

Date of Government Version: 01/25/2022	Source: EPA
Date Data Arrived at EDR: 02/03/2022	Telephone: 800-424-9346
Date Made Active in Reports: 02/22/2022	Last EDR Contact: 05/05/2022
Number of Days to Update: 19	Next Scheduled EDR Contact: 07/25/2022
	Data Release Frequency: Quarterly

## ***Lists of Federal RCRA facilities undergoing Corrective Action***

CORRACTS: Corrective Action Report

CORRACTS identifies hazardous waste handlers with RCRA corrective action activity.

Date of Government Version: 02/28/2022	Source: EPA
Date Data Arrived at EDR: 03/02/2022	Telephone: 800-424-9346
Date Made Active in Reports: 03/17/2022	Last EDR Contact: 04/06/2022
Number of Days to Update: 15	Next Scheduled EDR Contact: 07/04/2022
	Data Release Frequency: Quarterly

## ***Lists of Federal RCRA TSD facilities***

RCRA-TSDF: RCRA - Treatment, Storage and Disposal

RCRAInfo is EPA's comprehensive information system, providing access to data supporting the Resource Conservation and Recovery Act (RCRA) of 1976 and the Hazardous and Solid Waste Amendments (HSWA) of 1984. The database includes selective information on sites which generate, transport, store, treat and/or dispose of hazardous waste as defined by the Resource Conservation and Recovery Act (RCRA). Transporters are individuals or entities that move hazardous waste from the generator offsite to a facility that can recycle, treat, store, or dispose of the waste. TSDFs treat, store, or dispose of the waste.

Date of Government Version: 02/28/2022	Source: Environmental Protection Agency
Date Data Arrived at EDR: 03/02/2022	Telephone: (404) 562-8651
Date Made Active in Reports: 03/17/2022	Last EDR Contact: 04/06/2022
Number of Days to Update: 15	Next Scheduled EDR Contact: 07/04/2022
	Data Release Frequency: Quarterly

## ***Lists of Federal RCRA generators***

RCRA-LQG: RCRA - Large Quantity Generators

RCRAInfo is EPA's comprehensive information system, providing access to data supporting the Resource Conservation and Recovery Act (RCRA) of 1976 and the Hazardous and Solid Waste Amendments (HSWA) of 1984. The database includes selective information on sites which generate, transport, store, treat and/or dispose of hazardous waste as defined by the Resource Conservation and Recovery Act (RCRA). Large quantity generators (LQGs) generate over 1,000 kilograms (kg) of hazardous waste, or over 1 kg of acutely hazardous waste per month.

Date of Government Version: 02/28/2022	Source: Environmental Protection Agency
Date Data Arrived at EDR: 03/02/2022	Telephone: (404) 562-8651
Date Made Active in Reports: 03/17/2022	Last EDR Contact: 04/06/2022
Number of Days to Update: 15	Next Scheduled EDR Contact: 07/04/2022
	Data Release Frequency: Quarterly

# GOVERNMENT RECORDS SEARCHED / DATA CURRENCY TRACKING

## RCRA-SQG: RCRA - Small Quantity Generators

RCRAInfo is EPA's comprehensive information system, providing access to data supporting the Resource Conservation and Recovery Act (RCRA) of 1976 and the Hazardous and Solid Waste Amendments (HSWA) of 1984. The database includes selective information on sites which generate, transport, store, treat and/or dispose of hazardous waste as defined by the Resource Conservation and Recovery Act (RCRA). Small quantity generators (SQGs) generate between 100 kg and 1,000 kg of hazardous waste per month.

Date of Government Version: 02/28/2022	Source: Environmental Protection Agency
Date Data Arrived at EDR: 03/02/2022	Telephone: (404) 562-8651
Date Made Active in Reports: 03/17/2022	Last EDR Contact: 04/06/2022
Number of Days to Update: 15	Next Scheduled EDR Contact: 07/04/2022
	Data Release Frequency: Quarterly

## RCRA-VSQG: RCRA - Very Small Quantity Generators (Formerly Conditionally Exempt Small Quantity Generators)

RCRAInfo is EPA's comprehensive information system, providing access to data supporting the Resource Conservation and Recovery Act (RCRA) of 1976 and the Hazardous and Solid Waste Amendments (HSWA) of 1984. The database includes selective information on sites which generate, transport, store, treat and/or dispose of hazardous waste as defined by the Resource Conservation and Recovery Act (RCRA). Very small quantity generators (VSQGs) generate less than 100 kg of hazardous waste, or less than 1 kg of acutely hazardous waste per month.

Date of Government Version: 02/28/2022	Source: Environmental Protection Agency
Date Data Arrived at EDR: 03/02/2022	Telephone: (404) 562-8651
Date Made Active in Reports: 03/17/2022	Last EDR Contact: 04/06/2022
Number of Days to Update: 15	Next Scheduled EDR Contact: 07/04/2022
	Data Release Frequency: Quarterly

## ***Federal institutional controls / engineering controls registries***

### LUCIS: Land Use Control Information System

LUCIS contains records of land use control information pertaining to the former Navy Base Realignment and Closure properties.

Date of Government Version: 02/08/2022	Source: Department of the Navy
Date Data Arrived at EDR: 02/11/2022	Telephone: 843-820-7326
Date Made Active in Reports: 05/10/2022	Last EDR Contact: 05/05/2022
Number of Days to Update: 88	Next Scheduled EDR Contact: 08/22/2022
	Data Release Frequency: Varies

### US ENG CONTROLS: Engineering Controls Sites List

A listing of sites with engineering controls in place. Engineering controls include various forms of caps, building foundations, liners, and treatment methods to create pathway elimination for regulated substances to enter environmental media or effect human health.

Date of Government Version: 11/19/2021	Source: Environmental Protection Agency
Date Data Arrived at EDR: 11/19/2021	Telephone: 703-603-0695
Date Made Active in Reports: 02/14/2022	Last EDR Contact: 02/23/2022
Number of Days to Update: 87	Next Scheduled EDR Contact: 06/06/2022
	Data Release Frequency: Varies

### US INST CONTROLS: Institutional Controls Sites List

A listing of sites with institutional controls in place. Institutional controls include administrative measures, such as groundwater use restrictions, construction restrictions, property use restrictions, and post remediation care requirements intended to prevent exposure to contaminants remaining on site. Deed restrictions are generally required as part of the institutional controls.

Date of Government Version: 11/19/2021	Source: Environmental Protection Agency
Date Data Arrived at EDR: 11/19/2021	Telephone: 703-603-0695
Date Made Active in Reports: 02/14/2022	Last EDR Contact: 02/23/2022
Number of Days to Update: 87	Next Scheduled EDR Contact: 06/06/2022
	Data Release Frequency: Varies

# GOVERNMENT RECORDS SEARCHED / DATA CURRENCY TRACKING

## ***Federal ERNS list***

### **ERNS: Emergency Response Notification System**

Emergency Response Notification System. ERNS records and stores information on reported releases of oil and hazardous substances.

Date of Government Version: 12/31/2021

Date Data Arrived at EDR: 03/01/2022

Date Made Active in Reports: 03/10/2022

Number of Days to Update: 9

Source: National Response Center, United States Coast Guard

Telephone: 202-267-2180

Last EDR Contact: 03/22/2022

Next Scheduled EDR Contact: 07/04/2022

Data Release Frequency: Quarterly

## ***Lists of state- and tribal hazardous waste facilities***

### **SHWS: Hazardous Site Inventory**

State Hazardous Waste Sites. State hazardous waste site records are the states' equivalent to CERCLIS. These sites may or may not already be listed on the federal CERCLIS list. Priority sites planned for cleanup using state funds (state equivalent of Superfund) are identified along with sites where cleanup will be paid for by potentially responsible parties. Available information varies by state.

Date of Government Version: 07/01/2021

Date Data Arrived at EDR: 07/06/2021

Date Made Active in Reports: 09/24/2021

Number of Days to Update: 80

Source: Department of Environmental Protection

Telephone: 404-657-8600

Last EDR Contact: 03/16/2022

Next Scheduled EDR Contact: 07/04/2022

Data Release Frequency: Annually

### **NON HSI: Non-Hazardous Site Inventory**

This list was obtained by EDR in 1998 and contains property listings that have reported contamination of soil or groundwater under the Georgia Hazardous Site Response Act (HSRA). These sites were not placed on the Georgia Priority list (Hazardous Site Inventory or HSI) because their hazard evaluation scores did not exceed the threshold levels established for sites posing an imminent threat to health or the environment. Disclaimer provided by Rindt-McDuff Associates - the database information has been obtained from publicly available sources produced by other entities. While reasonable steps have been taken to insure the accuracy of the data, RMA does not guarantee the accuracy of the data. No claim is made for the actual existence of pollution at any site. This data does not constitute a legal opinion.

Date of Government Version: 10/29/2021

Date Data Arrived at EDR: 10/29/2021

Date Made Active in Reports: 01/18/2022

Number of Days to Update: 81

Source: Rindt-McDuff Associates, Inc.

Telephone: N/A

Last EDR Contact: 04/07/2022

Next Scheduled EDR Contact: 07/18/2022

Data Release Frequency: Annually

## ***Lists of state and tribal landfills and solid waste disposal facilities***

### **SWF/LF: Solid Waste Disposal Facilities**

Solid Waste Facilities/Landfill Sites. SWF/LF type records typically contain an inventory of solid waste disposal facilities or landfills in a particular state. Depending on the state, these may be active or inactive facilities or open dumps that failed to meet RCRA Subtitle D Section 4004 criteria for solid waste landfills or disposal sites.

Date of Government Version: 07/21/2021

Date Data Arrived at EDR: 07/23/2021

Date Made Active in Reports: 10/29/2021

Number of Days to Update: 98

Source: Department of Natural Resources

Telephone: 404-362-2696

Source: Center for GIS, Georgia Institute of Technology

Telephone: 404-385-0900

Last EDR Contact: 04/29/2022

Next Scheduled EDR Contact: 08/08/2022

Data Release Frequency: Semi-Annually

## ***Lists of state and tribal leaking storage tanks***

# GOVERNMENT RECORDS SEARCHED / DATA CURRENCY TRACKING

## LUST: List of Leaking Underground Storage Tanks

Leaking Underground Storage Tank Incident Reports. LUST records contain an inventory of reported leaking underground storage tank incidents. Not all states maintain these records, and the information stored varies by state.

Date of Government Version: 07/08/2021	Source: Environmental Protection Division
Date Data Arrived at EDR: 08/05/2021	Telephone: 404-362-2687
Date Made Active in Reports: 10/27/2021	Last EDR Contact: 03/09/2022
Number of Days to Update: 83	Next Scheduled EDR Contact: 06/20/2022
	Data Release Frequency: Quarterly

## INDIAN LUST R7: Leaking Underground Storage Tanks on Indian Land

LUSTs on Indian land in Iowa, Kansas, and Nebraska

Date of Government Version: 10/12/2021	Source: EPA Region 7
Date Data Arrived at EDR: 11/15/2021	Telephone: 913-551-7003
Date Made Active in Reports: 02/08/2022	Last EDR Contact: 04/21/2022
Number of Days to Update: 85	Next Scheduled EDR Contact: 08/01/2022
	Data Release Frequency: Varies

## INDIAN LUST R8: Leaking Underground Storage Tanks on Indian Land

LUSTs on Indian land in Colorado, Montana, North Dakota, South Dakota, Utah and Wyoming.

Date of Government Version: 10/12/2021	Source: EPA Region 8
Date Data Arrived at EDR: 11/15/2021	Telephone: 303-312-6271
Date Made Active in Reports: 02/08/2022	Last EDR Contact: 04/21/2022
Number of Days to Update: 85	Next Scheduled EDR Contact: 08/01/2022
	Data Release Frequency: Varies

## INDIAN LUST R9: Leaking Underground Storage Tanks on Indian Land

LUSTs on Indian land in Arizona, California, New Mexico and Nevada

Date of Government Version: 10/12/2021	Source: Environmental Protection Agency
Date Data Arrived at EDR: 11/15/2021	Telephone: 415-972-3372
Date Made Active in Reports: 02/08/2022	Last EDR Contact: 04/21/2022
Number of Days to Update: 85	Next Scheduled EDR Contact: 08/01/2022
	Data Release Frequency: Varies

## INDIAN LUST R10: Leaking Underground Storage Tanks on Indian Land

LUSTs on Indian land in Alaska, Idaho, Oregon and Washington.

Date of Government Version: 10/12/2021	Source: EPA Region 10
Date Data Arrived at EDR: 11/15/2021	Telephone: 206-553-2857
Date Made Active in Reports: 02/08/2022	Last EDR Contact: 04/21/2022
Number of Days to Update: 85	Next Scheduled EDR Contact: 08/01/2022
	Data Release Frequency: Varies

## INDIAN LUST R5: Leaking Underground Storage Tanks on Indian Land

Leaking underground storage tanks located on Indian Land in Michigan, Minnesota and Wisconsin.

Date of Government Version: 10/12/2021	Source: EPA, Region 5
Date Data Arrived at EDR: 11/15/2021	Telephone: 312-886-7439
Date Made Active in Reports: 02/08/2022	Last EDR Contact: 04/21/2022
Number of Days to Update: 85	Next Scheduled EDR Contact: 08/01/2022
	Data Release Frequency: Varies

## INDIAN LUST R6: Leaking Underground Storage Tanks on Indian Land

LUSTs on Indian land in New Mexico and Oklahoma.

Date of Government Version: 10/12/2021	Source: EPA Region 6
Date Data Arrived at EDR: 11/15/2021	Telephone: 214-665-6597
Date Made Active in Reports: 02/08/2022	Last EDR Contact: 04/21/2022
Number of Days to Update: 85	Next Scheduled EDR Contact: 08/01/2022
	Data Release Frequency: Varies

# GOVERNMENT RECORDS SEARCHED / DATA CURRENCY TRACKING

## INDIAN LUST R1: Leaking Underground Storage Tanks on Indian Land

A listing of leaking underground storage tank locations on Indian Land.

Date of Government Version: 04/28/2021	Source: EPA Region 1
Date Data Arrived at EDR: 06/11/2021	Telephone: 617-918-1313
Date Made Active in Reports: 09/07/2021	Last EDR Contact: 04/21/2022
Number of Days to Update: 88	Next Scheduled EDR Contact: 08/01/2022
	Data Release Frequency: Varies

## INDIAN LUST R4: Leaking Underground Storage Tanks on Indian Land

LUSTs on Indian land in Florida, Mississippi and North Carolina.

Date of Government Version: 05/28/2021	Source: EPA Region 4
Date Data Arrived at EDR: 06/22/2021	Telephone: 404-562-8677
Date Made Active in Reports: 09/20/2021	Last EDR Contact: 04/21/2022
Number of Days to Update: 90	Next Scheduled EDR Contact: 08/01/2022
	Data Release Frequency: Varies

### ***Lists of state and tribal registered storage tanks***

#### FEMA UST: Underground Storage Tank Listing

A listing of all FEMA owned underground storage tanks.

Date of Government Version: 10/14/2021	Source: FEMA
Date Data Arrived at EDR: 11/05/2021	Telephone: 202-646-5797
Date Made Active in Reports: 02/01/2022	Last EDR Contact: 04/04/2022
Number of Days to Update: 88	Next Scheduled EDR Contact: 07/18/2022
	Data Release Frequency: Varies

#### UST: Underground Storage Tank Database

Registered Underground Storage Tanks. UST's are regulated under Subtitle I of the Resource Conservation and Recovery Act (RCRA) and must be registered with the state department responsible for administering the UST program. Available information varies by state program.

Date of Government Version: 07/08/2021	Source: Environmental Protection Division
Date Data Arrived at EDR: 08/05/2021	Telephone: 404-362-2687
Date Made Active in Reports: 08/27/2021	Last EDR Contact: 03/09/2022
Number of Days to Update: 22	Next Scheduled EDR Contact: 06/20/2022
	Data Release Frequency: Annually

#### AST: Above Ground Storage Tanks

A listing of LP gas tank site locations.

Date of Government Version: 05/13/2020	Source: Office of Insurance & Safety Fire Commissioner
Date Data Arrived at EDR: 05/14/2020	Telephone: 404-656-5875
Date Made Active in Reports: 08/06/2020	Last EDR Contact: 05/13/2022
Number of Days to Update: 84	Next Scheduled EDR Contact: 08/29/2022
	Data Release Frequency: No Update Planned

#### INDIAN UST R6: Underground Storage Tanks on Indian Land

The Indian Underground Storage Tank (UST) database provides information about underground storage tanks on Indian land in EPA Region 6 (Louisiana, Arkansas, Oklahoma, New Mexico, Texas and 65 Tribes).

Date of Government Version: 10/12/2021	Source: EPA Region 6
Date Data Arrived at EDR: 11/15/2021	Telephone: 214-665-7591
Date Made Active in Reports: 02/08/2022	Last EDR Contact: 04/21/2022
Number of Days to Update: 85	Next Scheduled EDR Contact: 08/01/2022
	Data Release Frequency: Varies

# GOVERNMENT RECORDS SEARCHED / DATA CURRENCY TRACKING

## INDIAN UST R10: Underground Storage Tanks on Indian Land

The Indian Underground Storage Tank (UST) database provides information about underground storage tanks on Indian land in EPA Region 10 (Alaska, Idaho, Oregon, Washington, and Tribal Nations).

Date of Government Version: 10/12/2021	Source: EPA Region 10
Date Data Arrived at EDR: 11/15/2021	Telephone: 206-553-2857
Date Made Active in Reports: 02/08/2022	Last EDR Contact: 04/21/2022
Number of Days to Update: 85	Next Scheduled EDR Contact: 08/01/2022
	Data Release Frequency: Varies

## INDIAN UST R8: Underground Storage Tanks on Indian Land

The Indian Underground Storage Tank (UST) database provides information about underground storage tanks on Indian land in EPA Region 8 (Colorado, Montana, North Dakota, South Dakota, Utah, Wyoming and 27 Tribal Nations).

Date of Government Version: 10/12/2021	Source: EPA Region 8
Date Data Arrived at EDR: 11/15/2021	Telephone: 303-312-6137
Date Made Active in Reports: 02/08/2022	Last EDR Contact: 04/21/2022
Number of Days to Update: 85	Next Scheduled EDR Contact: 08/01/2022
	Data Release Frequency: Varies

## INDIAN UST R9: Underground Storage Tanks on Indian Land

The Indian Underground Storage Tank (UST) database provides information about underground storage tanks on Indian land in EPA Region 9 (Arizona, California, Hawaii, Nevada, the Pacific Islands, and Tribal Nations).

Date of Government Version: 10/12/2021	Source: EPA Region 9
Date Data Arrived at EDR: 11/15/2021	Telephone: 415-972-3368
Date Made Active in Reports: 02/08/2022	Last EDR Contact: 04/21/2022
Number of Days to Update: 85	Next Scheduled EDR Contact: 08/01/2022
	Data Release Frequency: Varies

## INDIAN UST R4: Underground Storage Tanks on Indian Land

The Indian Underground Storage Tank (UST) database provides information about underground storage tanks on Indian land in EPA Region 4 (Alabama, Florida, Georgia, Kentucky, Mississippi, North Carolina, South Carolina, Tennessee and Tribal Nations)

Date of Government Version: 05/28/2021	Source: EPA Region 4
Date Data Arrived at EDR: 06/22/2021	Telephone: 404-562-9424
Date Made Active in Reports: 09/20/2021	Last EDR Contact: 04/21/2022
Number of Days to Update: 90	Next Scheduled EDR Contact: 08/01/2022
	Data Release Frequency: Varies

## INDIAN UST R5: Underground Storage Tanks on Indian Land

The Indian Underground Storage Tank (UST) database provides information about underground storage tanks on Indian land in EPA Region 5 (Michigan, Minnesota and Wisconsin and Tribal Nations).

Date of Government Version: 04/06/2021	Source: EPA Region 5
Date Data Arrived at EDR: 06/11/2021	Telephone: 312-886-6136
Date Made Active in Reports: 09/07/2021	Last EDR Contact: 04/21/2022
Number of Days to Update: 88	Next Scheduled EDR Contact: 08/01/2022
	Data Release Frequency: Varies

## INDIAN UST R1: Underground Storage Tanks on Indian Land

The Indian Underground Storage Tank (UST) database provides information about underground storage tanks on Indian land in EPA Region 1 (Connecticut, Maine, Massachusetts, New Hampshire, Rhode Island, Vermont and ten Tribal Nations).

Date of Government Version: 10/14/2021	Source: EPA, Region 1
Date Data Arrived at EDR: 11/15/2021	Telephone: 617-918-1313
Date Made Active in Reports: 02/08/2022	Last EDR Contact: 04/21/2022
Number of Days to Update: 85	Next Scheduled EDR Contact: 08/01/2022
	Data Release Frequency: Varies

# GOVERNMENT RECORDS SEARCHED / DATA CURRENCY TRACKING

## INDIAN UST R7: Underground Storage Tanks on Indian Land

The Indian Underground Storage Tank (UST) database provides information about underground storage tanks on Indian land in EPA Region 7 (Iowa, Kansas, Missouri, Nebraska, and 9 Tribal Nations).

Date of Government Version: 10/12/2021	Source: EPA Region 7
Date Data Arrived at EDR: 11/15/2021	Telephone: 913-551-7003
Date Made Active in Reports: 02/08/2022	Last EDR Contact: 04/21/2022
Number of Days to Update: 85	Next Scheduled EDR Contact: 08/01/2022
	Data Release Frequency: Varies

## ***State and tribal institutional control / engineering control registries***

### AUL: Uniform Environmental Covenants

A list of environmental covenants

Date of Government Version: 11/29/2021	Source: Department of Natural Resources
Date Data Arrived at EDR: 02/01/2022	Telephone: 404-657-8600
Date Made Active in Reports: 04/27/2022	Last EDR Contact: 05/03/2022
Number of Days to Update: 85	Next Scheduled EDR Contact: 08/15/2022
	Data Release Frequency: Varies

### INST CONTROL: Public Record List

Sites on the Public Record Listing that have institutional controls or limitations on use are sites with Risk Reduction Standards of 3, 4, and 5.

Date of Government Version: 02/01/2022	Source: Department of Natural Resources
Date Data Arrived at EDR: 02/01/2022	Telephone: 404-657-8600
Date Made Active in Reports: 04/27/2022	Last EDR Contact: 05/03/2022
Number of Days to Update: 85	Next Scheduled EDR Contact: 08/15/2022
	Data Release Frequency: Varies

## ***Lists of state and tribal voluntary cleanup sites***

### VCP: Voluntary Cleanup Program site

Georgia's Voluntary Remediation Program Act was created to encourage voluntary investigation and remediation of contaminated properties.

Date of Government Version: 02/18/2022	Source: DNR
Date Data Arrived at EDR: 02/18/2022	Telephone: 404-657-8600
Date Made Active in Reports: 05/10/2022	Last EDR Contact: 02/17/2022
Number of Days to Update: 81	Next Scheduled EDR Contact: 06/06/2022
	Data Release Frequency: Varies

### INDIAN VCP R7: Voluntary Cleanup Priority Listing

A listing of voluntary cleanup priority sites located on Indian Land located in Region 7.

Date of Government Version: 03/20/2008	Source: EPA, Region 7
Date Data Arrived at EDR: 04/22/2008	Telephone: 913-551-7365
Date Made Active in Reports: 05/19/2008	Last EDR Contact: 07/08/2021
Number of Days to Update: 27	Next Scheduled EDR Contact: 07/20/2009
	Data Release Frequency: Varies

### INDIAN VCP R1: Voluntary Cleanup Priority Listing

A listing of voluntary cleanup priority sites located on Indian Land located in Region 1.

Date of Government Version: 07/27/2015	Source: EPA, Region 1
Date Data Arrived at EDR: 09/29/2015	Telephone: 617-918-1102
Date Made Active in Reports: 02/18/2016	Last EDR Contact: 03/16/2022
Number of Days to Update: 142	Next Scheduled EDR Contact: 07/04/2022
	Data Release Frequency: Varies

# GOVERNMENT RECORDS SEARCHED / DATA CURRENCY TRACKING

## ***Lists of state and tribal brownfield sites***

### **BROWNFIELDS: Brownfields Public Record List**

The Brownfields Public Record lists properties where response actions under the Georgia Hazardous Site Reuse and Redevelopment Act are planned, ongoing or completed.

Date of Government Version: 02/01/2022	Source: Department of Natural Resources
Date Data Arrived at EDR: 02/01/2022	Telephone: 404-657-8600
Date Made Active in Reports: 04/27/2022	Last EDR Contact: 05/03/2022
Number of Days to Update: 85	Next Scheduled EDR Contact: 08/15/2022
	Data Release Frequency: Varies

## **ADDITIONAL ENVIRONMENTAL RECORDS**

### ***Local Brownfield lists***

#### **US BROWNFIELDS: A Listing of Brownfields Sites**

Brownfields are real property, the expansion, redevelopment, or reuse of which may be complicated by the presence or potential presence of a hazardous substance, pollutant, or contaminant. Cleaning up and reinvesting in these properties takes development pressures off of undeveloped, open land, and both improves and protects the environment. Assessment, Cleanup and Redevelopment Exchange System (ACRES) stores information reported by EPA Brownfields grant recipients on brownfields properties assessed or cleaned up with grant funding as well as information on Targeted Brownfields Assessments performed by EPA Regions. A listing of ACRES Brownfield sites is obtained from Cleanups in My Community. Cleanups in My Community provides information on Brownfields properties for which information is reported back to EPA, as well as areas served by Brownfields grant programs.

Date of Government Version: 02/23/2022	Source: Environmental Protection Agency
Date Data Arrived at EDR: 03/10/2022	Telephone: 202-566-2777
Date Made Active in Reports: 03/10/2022	Last EDR Contact: 03/15/2022
Number of Days to Update: 0	Next Scheduled EDR Contact: 06/27/2022
	Data Release Frequency: Semi-Annually

### ***Local Lists of Landfill / Solid Waste Disposal Sites***

#### **SWRCY: Recycling Center Listing**

A listing of recycling facility locations.

Date of Government Version: 12/15/2021	Source: Department of Community Affairs
Date Data Arrived at EDR: 12/16/2021	Telephone: 404-679-1598
Date Made Active in Reports: 03/04/2022	Last EDR Contact: 03/23/2022
Number of Days to Update: 78	Next Scheduled EDR Contact: 07/04/2022
	Data Release Frequency: Varies

#### **HIST LF: Historical Landfills**

Landfills that were closed many years ago.

Date of Government Version: 01/15/2003	Source: Department of Natural Resources
Date Data Arrived at EDR: 01/20/2004	Telephone: 404-362-2696
Date Made Active in Reports: 02/06/2004	Last EDR Contact: 01/20/2004
Number of Days to Update: 17	Next Scheduled EDR Contact: N/A
	Data Release Frequency: Varies

#### **INDIAN ODI: Report on the Status of Open Dumps on Indian Lands**

Location of open dumps on Indian land.

Date of Government Version: 12/31/1998	Source: Environmental Protection Agency
Date Data Arrived at EDR: 12/03/2007	Telephone: 703-308-8245
Date Made Active in Reports: 01/24/2008	Last EDR Contact: 04/21/2022
Number of Days to Update: 52	Next Scheduled EDR Contact: 08/08/2022
	Data Release Frequency: Varies

# GOVERNMENT RECORDS SEARCHED / DATA CURRENCY TRACKING

## ODI: Open Dump Inventory

An open dump is defined as a disposal facility that does not comply with one or more of the Part 257 or Part 258 Subtitle D Criteria.

Date of Government Version: 06/30/1985  
Date Data Arrived at EDR: 08/09/2004  
Date Made Active in Reports: 09/17/2004  
Number of Days to Update: 39

Source: Environmental Protection Agency  
Telephone: 800-424-9346  
Last EDR Contact: 06/09/2004  
Next Scheduled EDR Contact: N/A  
Data Release Frequency: No Update Planned

## DEBRIS REGION 9: Torres Martinez Reservation Illegal Dump Site Locations

A listing of illegal dump sites location on the Torres Martinez Indian Reservation located in eastern Riverside County and northern Imperial County, California.

Date of Government Version: 01/12/2009  
Date Data Arrived at EDR: 05/07/2009  
Date Made Active in Reports: 09/21/2009  
Number of Days to Update: 137

Source: EPA, Region 9  
Telephone: 415-947-4219  
Last EDR Contact: 04/14/2022  
Next Scheduled EDR Contact: 08/01/2022  
Data Release Frequency: No Update Planned

## IHS OPEN DUMPS: Open Dumps on Indian Land

A listing of all open dumps located on Indian Land in the United States.

Date of Government Version: 04/01/2014  
Date Data Arrived at EDR: 08/06/2014  
Date Made Active in Reports: 01/29/2015  
Number of Days to Update: 176

Source: Department of Health & Human Services, Indian Health Service  
Telephone: 301-443-1452  
Last EDR Contact: 04/28/2022  
Next Scheduled EDR Contact: 08/08/2022  
Data Release Frequency: Varies

## **Local Lists of Hazardous waste / Contaminated Sites**

### US HIST CDL: National Clandestine Laboratory Register

A listing of clandestine drug lab locations that have been removed from the DEAs National Clandestine Laboratory Register.

Date of Government Version: 02/22/2022  
Date Data Arrived at EDR: 02/23/2022  
Date Made Active in Reports: 05/10/2022  
Number of Days to Update: 76

Source: Drug Enforcement Administration  
Telephone: 202-307-1000  
Last EDR Contact: 02/23/2022  
Next Scheduled EDR Contact: 06/06/2022  
Data Release Frequency: No Update Planned

### CDL: Clandestine Drug Labs

A listing of clandestine drug lab site locations in the state.

Date of Government Version: 06/02/2016  
Date Data Arrived at EDR: 06/13/2016  
Date Made Active in Reports: 08/15/2016  
Number of Days to Update: 63

Source: Georgia Bureau of Investigation  
Telephone: 404-244-2639  
Last EDR Contact: 05/04/2022  
Next Scheduled EDR Contact: 08/22/2022  
Data Release Frequency: Varies

### DEL SHWS: Delisted Hazardous Site Inventory Listing

A listing of sites delisted from the Hazardous Site Inventory.

Date of Government Version: 07/01/2021  
Date Data Arrived at EDR: 07/06/2021  
Date Made Active in Reports: 09/24/2021  
Number of Days to Update: 80

Source: Department of Natural Resources  
Telephone: 404-657-8636  
Last EDR Contact: 03/16/2022  
Next Scheduled EDR Contact: 07/04/2022  
Data Release Frequency: Annually

# GOVERNMENT RECORDS SEARCHED / DATA CURRENCY TRACKING

## US CDL: Clandestine Drug Labs

A listing of clandestine drug lab locations. The U.S. Department of Justice ("the Department") provides this web site as a public service. It contains addresses of some locations where law enforcement agencies reported they found chemicals or other items that indicated the presence of either clandestine drug laboratories or dumpsites. In most cases, the source of the entries is not the Department, and the Department has not verified the entry and does not guarantee its accuracy. Members of the public must verify the accuracy of all entries by, for example, contacting local law enforcement and local health departments.

Date of Government Version: 02/22/2022	Source: Drug Enforcement Administration
Date Data Arrived at EDR: 02/23/2022	Telephone: 202-307-1000
Date Made Active in Reports: 05/10/2022	Last EDR Contact: 02/23/2022
Number of Days to Update: 76	Next Scheduled EDR Contact: 06/06/2022
	Data Release Frequency: Quarterly

## Local Land Records

### LIENS 2: CERCLA Lien Information

A Federal CERCLA ("Superfund") lien can exist by operation of law at any site or property at which EPA has spent Superfund monies. These monies are spent to investigate and address releases and threatened releases of contamination. CERCLIS provides information as to the identity of these sites and properties.

Date of Government Version: 01/25/2022	Source: Environmental Protection Agency
Date Data Arrived at EDR: 02/03/2022	Telephone: 202-564-6023
Date Made Active in Reports: 02/22/2022	Last EDR Contact: 05/05/2022
Number of Days to Update: 19	Next Scheduled EDR Contact: 07/11/2022
	Data Release Frequency: Semi-Annually

## Records of Emergency Release Reports

### HMIRS: Hazardous Materials Information Reporting System

Hazardous Materials Incident Report System. HMIRS contains hazardous material spill incidents reported to DOT.

Date of Government Version: 12/15/2021	Source: U.S. Department of Transportation
Date Data Arrived at EDR: 12/16/2021	Telephone: 202-366-4555
Date Made Active in Reports: 03/10/2022	Last EDR Contact: 03/21/2022
Number of Days to Update: 84	Next Scheduled EDR Contact: 07/04/2022
	Data Release Frequency: Quarterly

### SPILLS: Spills Information

Oil or Hazardous Material Spills or Releases.

Date of Government Version: 12/14/2021	Source: Department of Natural Resources
Date Data Arrived at EDR: 12/15/2021	Telephone: 770-387-4900
Date Made Active in Reports: 03/08/2022	Last EDR Contact: 03/17/2022
Number of Days to Update: 83	Next Scheduled EDR Contact: 07/04/2022
	Data Release Frequency: Quarterly

### SPILLS 90: SPILLS90 data from FirstSearch

Spills 90 includes those spill and release records available exclusively from FirstSearch databases. Typically, they may include chemical, oil and/or hazardous substance spills recorded after 1990. Duplicate records that are already included in EDR incident and release records are not included in Spills 90.

Date of Government Version: 10/04/2012	Source: FirstSearch
Date Data Arrived at EDR: 01/03/2013	Telephone: N/A
Date Made Active in Reports: 02/11/2013	Last EDR Contact: 01/03/2013
Number of Days to Update: 39	Next Scheduled EDR Contact: N/A
	Data Release Frequency: No Update Planned

## Other Ascertainable Records

# GOVERNMENT RECORDS SEARCHED / DATA CURRENCY TRACKING

## RCRA NonGen / NLR: RCRA - Non Generators / No Longer Regulated

RCRAInfo is EPA's comprehensive information system, providing access to data supporting the Resource Conservation and Recovery Act (RCRA) of 1976 and the Hazardous and Solid Waste Amendments (HSWA) of 1984. The database includes selective information on sites which generate, transport, store, treat and/or dispose of hazardous waste as defined by the Resource Conservation and Recovery Act (RCRA). Non-Generators do not presently generate hazardous waste.

Date of Government Version: 02/28/2022	Source: Environmental Protection Agency
Date Data Arrived at EDR: 03/02/2022	Telephone: (404) 562-8651
Date Made Active in Reports: 03/17/2022	Last EDR Contact: 04/06/2022
Number of Days to Update: 15	Next Scheduled EDR Contact: 07/04/2022
	Data Release Frequency: Quarterly

## FUDS: Formerly Used Defense Sites

The listing includes locations of Formerly Used Defense Sites properties where the US Army Corps of Engineers is actively working or will take necessary cleanup actions.

Date of Government Version: 12/01/2021	Source: U.S. Army Corps of Engineers
Date Data Arrived at EDR: 02/15/2022	Telephone: 202-528-4285
Date Made Active in Reports: 05/10/2022	Last EDR Contact: 02/15/2022
Number of Days to Update: 84	Next Scheduled EDR Contact: 05/30/2022
	Data Release Frequency: Varies

## DOD: Department of Defense Sites

This data set consists of federally owned or administered lands, administered by the Department of Defense, that have any area equal to or greater than 640 acres of the United States, Puerto Rico, and the U.S. Virgin Islands.

Date of Government Version: 06/07/2021	Source: USGS
Date Data Arrived at EDR: 07/13/2021	Telephone: 888-275-8747
Date Made Active in Reports: 03/09/2022	Last EDR Contact: 04/12/2022
Number of Days to Update: 239	Next Scheduled EDR Contact: 07/25/2022
	Data Release Frequency: Varies

## FEDLAND: Federal and Indian Lands

Federally and Indian administrated lands of the United States. Lands included are administrated by: Army Corps of Engineers, Bureau of Reclamation, National Wild and Scenic River, National Wildlife Refuge, Public Domain Land, Wilderness, Wilderness Study Area, Wildlife Management Area, Bureau of Indian Affairs, Bureau of Land Management, Department of Justice, Forest Service, Fish and Wildlife Service, National Park Service.

Date of Government Version: 04/02/2018	Source: U.S. Geological Survey
Date Data Arrived at EDR: 04/11/2018	Telephone: 888-275-8747
Date Made Active in Reports: 11/06/2019	Last EDR Contact: 04/05/2022
Number of Days to Update: 574	Next Scheduled EDR Contact: 07/18/2022
	Data Release Frequency: N/A

## SCRD DRYCLEANERS: State Coalition for Remediation of Drycleaners Listing

The State Coalition for Remediation of Drycleaners was established in 1998, with support from the U.S. EPA Office of Superfund Remediation and Technology Innovation. It is comprised of representatives of states with established drycleaner remediation programs. Currently the member states are Alabama, Connecticut, Florida, Illinois, Kansas, Minnesota, Missouri, North Carolina, Oregon, South Carolina, Tennessee, Texas, and Wisconsin.

Date of Government Version: 01/01/2017	Source: Environmental Protection Agency
Date Data Arrived at EDR: 02/03/2017	Telephone: 615-532-8599
Date Made Active in Reports: 04/07/2017	Last EDR Contact: 05/06/2022
Number of Days to Update: 63	Next Scheduled EDR Contact: 08/22/2022
	Data Release Frequency: Varies

## US FIN ASSUR: Financial Assurance Information

All owners and operators of facilities that treat, store, or dispose of hazardous waste are required to provide proof that they will have sufficient funds to pay for the clean up, closure, and post-closure care of their facilities.

# GOVERNMENT RECORDS SEARCHED / DATA CURRENCY TRACKING

Date of Government Version: 12/13/2021  
Date Data Arrived at EDR: 12/17/2021  
Date Made Active in Reports: 03/17/2022  
Number of Days to Update: 90

Source: Environmental Protection Agency  
Telephone: 202-566-1917  
Last EDR Contact: 03/21/2022  
Next Scheduled EDR Contact: 07/04/2022  
Data Release Frequency: Quarterly

## EPA WATCH LIST: EPA WATCH LIST

EPA maintains a "Watch List" to facilitate dialogue between EPA, state and local environmental agencies on enforcement matters relating to facilities with alleged violations identified as either significant or high priority. Being on the Watch List does not mean that the facility has actually violated the law only that an investigation by EPA or a state or local environmental agency has led those organizations to allege that an unproven violation has in fact occurred. Being on the Watch List does not represent a higher level of concern regarding the alleged violations that were detected, but instead indicates cases requiring additional dialogue between EPA, state and local agencies - primarily because of the length of time the alleged violation has gone unaddressed or unresolved.

Date of Government Version: 08/30/2013  
Date Data Arrived at EDR: 03/21/2014  
Date Made Active in Reports: 06/17/2014  
Number of Days to Update: 88

Source: Environmental Protection Agency  
Telephone: 617-520-3000  
Last EDR Contact: 04/28/2022  
Next Scheduled EDR Contact: 08/15/2022  
Data Release Frequency: Quarterly

## 2020 COR ACTION: 2020 Corrective Action Program List

The EPA has set ambitious goals for the RCRA Corrective Action program by creating the 2020 Corrective Action Universe. This RCRA cleanup baseline includes facilities expected to need corrective action. The 2020 universe contains a wide variety of sites. Some properties are heavily contaminated while others were contaminated but have since been cleaned up. Still others have not been fully investigated yet, and may require little or no remediation. Inclusion in the 2020 Universe does not necessarily imply failure on the part of a facility to meet its RCRA obligations.

Date of Government Version: 09/30/2017  
Date Data Arrived at EDR: 05/08/2018  
Date Made Active in Reports: 07/20/2018  
Number of Days to Update: 73

Source: Environmental Protection Agency  
Telephone: 703-308-4044  
Last EDR Contact: 05/06/2022  
Next Scheduled EDR Contact: 08/15/2022  
Data Release Frequency: Varies

## TSCA: Toxic Substances Control Act

Toxic Substances Control Act. TSCA identifies manufacturers and importers of chemical substances included on the TSCA Chemical Substance Inventory list. It includes data on the production volume of these substances by plant site.

Date of Government Version: 12/31/2016  
Date Data Arrived at EDR: 06/17/2020  
Date Made Active in Reports: 09/10/2020  
Number of Days to Update: 85

Source: EPA  
Telephone: 202-260-5521  
Last EDR Contact: 03/18/2022  
Next Scheduled EDR Contact: 06/27/2022  
Data Release Frequency: Every 4 Years

## TRIS: Toxic Chemical Release Inventory System

Toxic Release Inventory System. TRIS identifies facilities which release toxic chemicals to the air, water and land in reportable quantities under SARA Title III Section 313.

Date of Government Version: 12/31/2018  
Date Data Arrived at EDR: 08/14/2020  
Date Made Active in Reports: 11/04/2020  
Number of Days to Update: 82

Source: EPA  
Telephone: 202-566-0250  
Last EDR Contact: 02/18/2022  
Next Scheduled EDR Contact: 05/30/2022  
Data Release Frequency: Annually

## SSTS: Section 7 Tracking Systems

Section 7 of the Federal Insecticide, Fungicide and Rodenticide Act, as amended (92 Stat. 829) requires all registered pesticide-producing establishments to submit a report to the Environmental Protection Agency by March 1st each year. Each establishment must report the types and amounts of pesticides, active ingredients and devices being produced, and those having been produced and sold or distributed in the past year.

# GOVERNMENT RECORDS SEARCHED / DATA CURRENCY TRACKING

Date of Government Version: 01/19/2022  
Date Data Arrived at EDR: 01/19/2022  
Date Made Active in Reports: 04/11/2022  
Number of Days to Update: 82

Source: EPA  
Telephone: 202-564-4203  
Last EDR Contact: 04/20/2022  
Next Scheduled EDR Contact: 08/01/2022  
Data Release Frequency: Annually

## ROD: Records Of Decision

Record of Decision. ROD documents mandate a permanent remedy at an NPL (Superfund) site containing technical and health information to aid in the cleanup.

Date of Government Version: 01/25/2022  
Date Data Arrived at EDR: 02/03/2022  
Date Made Active in Reports: 02/22/2022  
Number of Days to Update: 19

Source: EPA  
Telephone: 703-416-0223  
Last EDR Contact: 05/05/2022  
Next Scheduled EDR Contact: 06/13/2022  
Data Release Frequency: Annually

## RMP: Risk Management Plans

When Congress passed the Clean Air Act Amendments of 1990, it required EPA to publish regulations and guidance for chemical accident prevention at facilities using extremely hazardous substances. The Risk Management Program Rule (RMP Rule) was written to implement Section 112(r) of these amendments. The rule, which built upon existing industry codes and standards, requires companies of all sizes that use certain flammable and toxic substances to develop a Risk Management Program, which includes a(n): Hazard assessment that details the potential effects of an accidental release, an accident history of the last five years, and an evaluation of worst-case and alternative accidental releases; Prevention program that includes safety precautions and maintenance, monitoring, and employee training measures; and Emergency response program that spells out emergency health care, employee training measures and procedures for informing the public and response agencies (e.g the fire department) should an accident occur.

Date of Government Version: 04/27/2022  
Date Data Arrived at EDR: 05/04/2022  
Date Made Active in Reports: 05/10/2022  
Number of Days to Update: 6

Source: Environmental Protection Agency  
Telephone: 202-564-8600  
Last EDR Contact: 04/18/2022  
Next Scheduled EDR Contact: 08/01/2022  
Data Release Frequency: Varies

## RAATS: RCRA Administrative Action Tracking System

RCRA Administration Action Tracking System. RAATS contains records based on enforcement actions issued under RCRA pertaining to major violators and includes administrative and civil actions brought by the EPA. For administration actions after September 30, 1995, data entry in the RAATS database was discontinued. EPA will retain a copy of the database for historical records. It was necessary to terminate RAATS because a decrease in agency resources made it impossible to continue to update the information contained in the database.

Date of Government Version: 04/17/1995  
Date Data Arrived at EDR: 07/03/1995  
Date Made Active in Reports: 08/07/1995  
Number of Days to Update: 35

Source: EPA  
Telephone: 202-564-4104  
Last EDR Contact: 06/02/2008  
Next Scheduled EDR Contact: 09/01/2008  
Data Release Frequency: No Update Planned

## PRP: Potentially Responsible Parties

A listing of verified Potentially Responsible Parties

Date of Government Version: 01/25/2022  
Date Data Arrived at EDR: 02/03/2022  
Date Made Active in Reports: 02/25/2022  
Number of Days to Update: 22

Source: EPA  
Telephone: 202-564-6023  
Last EDR Contact: 05/05/2022  
Next Scheduled EDR Contact: 08/15/2022  
Data Release Frequency: Quarterly

## PADS: PCB Activity Database System

PCB Activity Database. PADS Identifies generators, transporters, commercial storers and/or brokers and disposers of PCB's who are required to notify the EPA of such activities.

# GOVERNMENT RECORDS SEARCHED / DATA CURRENCY TRACKING

Date of Government Version: 01/20/2022  
Date Data Arrived at EDR: 01/20/2022  
Date Made Active in Reports: 03/25/2022  
Number of Days to Update: 64

Source: EPA  
Telephone: 202-566-0500  
Last EDR Contact: 04/08/2022  
Next Scheduled EDR Contact: 07/18/2022  
Data Release Frequency: Annually

## ICIS: Integrated Compliance Information System

The Integrated Compliance Information System (ICIS) supports the information needs of the national enforcement and compliance program as well as the unique needs of the National Pollutant Discharge Elimination System (NPDES) program.

Date of Government Version: 11/18/2016  
Date Data Arrived at EDR: 11/23/2016  
Date Made Active in Reports: 02/10/2017  
Number of Days to Update: 79

Source: Environmental Protection Agency  
Telephone: 202-564-2501  
Last EDR Contact: 03/31/2022  
Next Scheduled EDR Contact: 07/18/2022  
Data Release Frequency: Quarterly

**FTTS: FIFRA/ TSCA Tracking System - FIFRA (Federal Insecticide, Fungicide, & Rodenticide Act)/TSCA (Toxic Substances Control Act)**  
FTTS tracks administrative cases and pesticide enforcement actions and compliance activities related to FIFRA, TSCA and EPCRA (Emergency Planning and Community Right-to-Know Act). To maintain currency, EDR contacts the Agency on a quarterly basis.

Date of Government Version: 04/09/2009  
Date Data Arrived at EDR: 04/16/2009  
Date Made Active in Reports: 05/11/2009  
Number of Days to Update: 25

Source: EPA/Office of Prevention, Pesticides and Toxic Substances  
Telephone: 202-566-1667  
Last EDR Contact: 08/18/2017  
Next Scheduled EDR Contact: 12/04/2017  
Data Release Frequency: No Update Planned

**FTTS INSP: FIFRA/ TSCA Tracking System - FIFRA (Federal Insecticide, Fungicide, & Rodenticide Act)/TSCA (Toxic Substances Control Act)**  
A listing of FIFRA/TSCA Tracking System (FTTS) inspections and enforcements.

Date of Government Version: 04/09/2009  
Date Data Arrived at EDR: 04/16/2009  
Date Made Active in Reports: 05/11/2009  
Number of Days to Update: 25

Source: EPA  
Telephone: 202-566-1667  
Last EDR Contact: 08/18/2017  
Next Scheduled EDR Contact: 12/04/2017  
Data Release Frequency: No Update Planned

## MLTS: Material Licensing Tracking System

MLTS is maintained by the Nuclear Regulatory Commission and contains a list of approximately 8,100 sites which possess or use radioactive materials and which are subject to NRC licensing requirements. To maintain currency, EDR contacts the Agency on a quarterly basis.

Date of Government Version: 07/29/2021  
Date Data Arrived at EDR: 08/24/2021  
Date Made Active in Reports: 11/19/2021  
Number of Days to Update: 87

Source: Nuclear Regulatory Commission  
Telephone: 301-415-7169  
Last EDR Contact: 04/18/2022  
Next Scheduled EDR Contact: 08/01/2022  
Data Release Frequency: Quarterly

## COAL ASH DOE: Steam-Electric Plant Operation Data

A listing of power plants that store ash in surface ponds.

Date of Government Version: 12/31/2020  
Date Data Arrived at EDR: 11/30/2021  
Date Made Active in Reports: 02/22/2022  
Number of Days to Update: 84

Source: Department of Energy  
Telephone: 202-586-8719  
Last EDR Contact: 02/28/2022  
Next Scheduled EDR Contact: 06/13/2022  
Data Release Frequency: Varies

## COAL ASH EPA: Coal Combustion Residues Surface Impoundments List

A listing of coal combustion residues surface impoundments with high hazard potential ratings.

# GOVERNMENT RECORDS SEARCHED / DATA CURRENCY TRACKING

Date of Government Version: 01/12/2017  
Date Data Arrived at EDR: 03/05/2019  
Date Made Active in Reports: 11/11/2019  
Number of Days to Update: 251

Source: Environmental Protection Agency  
Telephone: N/A  
Last EDR Contact: 02/28/2022  
Next Scheduled EDR Contact: 06/13/2022  
Data Release Frequency: Varies

## PCB TRANSFORMER: PCB Transformer Registration Database

The database of PCB transformer registrations that includes all PCB registration submittals.

Date of Government Version: 09/13/2019  
Date Data Arrived at EDR: 11/06/2019  
Date Made Active in Reports: 02/10/2020  
Number of Days to Update: 96

Source: Environmental Protection Agency  
Telephone: 202-566-0517  
Last EDR Contact: 05/06/2022  
Next Scheduled EDR Contact: 08/15/2022  
Data Release Frequency: Varies

## RADINFO: Radiation Information Database

The Radiation Information Database (RADINFO) contains information about facilities that are regulated by U.S. Environmental Protection Agency (EPA) regulations for radiation and radioactivity.

Date of Government Version: 07/01/2019  
Date Data Arrived at EDR: 07/01/2019  
Date Made Active in Reports: 09/23/2019  
Number of Days to Update: 84

Source: Environmental Protection Agency  
Telephone: 202-343-9775  
Last EDR Contact: 03/28/2022  
Next Scheduled EDR Contact: 07/11/2022  
Data Release Frequency: Quarterly

## HIST FTTS: FIFRA/TSCA Tracking System Administrative Case Listing

A complete administrative case listing from the FIFRA/TSCA Tracking System (FTTS) for all ten EPA regions. The information was obtained from the National Compliance Database (NCDB). NCDB supports the implementation of FIFRA (Federal Insecticide, Fungicide, and Rodenticide Act) and TSCA (Toxic Substances Control Act). Some EPA regions are now closing out records. Because of that, and the fact that some EPA regions are not providing EPA Headquarters with updated records, it was decided to create a HIST FTTS database. It included records that may not be included in the newer FTTS database updates. This database is no longer updated.

Date of Government Version: 10/19/2006  
Date Data Arrived at EDR: 03/01/2007  
Date Made Active in Reports: 04/10/2007  
Number of Days to Update: 40

Source: Environmental Protection Agency  
Telephone: 202-564-2501  
Last EDR Contact: 12/17/2007  
Next Scheduled EDR Contact: 03/17/2008  
Data Release Frequency: No Update Planned

## HIST FTTS INSP: FIFRA/TSCA Tracking System Inspection & Enforcement Case Listing

A complete inspection and enforcement case listing from the FIFRA/TSCA Tracking System (FTTS) for all ten EPA regions. The information was obtained from the National Compliance Database (NCDB). NCDB supports the implementation of FIFRA (Federal Insecticide, Fungicide, and Rodenticide Act) and TSCA (Toxic Substances Control Act). Some EPA regions are now closing out records. Because of that, and the fact that some EPA regions are not providing EPA Headquarters with updated records, it was decided to create a HIST FTTS database. It included records that may not be included in the newer FTTS database updates. This database is no longer updated.

Date of Government Version: 10/19/2006  
Date Data Arrived at EDR: 03/01/2007  
Date Made Active in Reports: 04/10/2007  
Number of Days to Update: 40

Source: Environmental Protection Agency  
Telephone: 202-564-2501  
Last EDR Contact: 12/17/2008  
Next Scheduled EDR Contact: 03/17/2008  
Data Release Frequency: No Update Planned

## DOT OPS: Incident and Accident Data

Department of Transportation, Office of Pipeline Safety Incident and Accident data.

Date of Government Version: 01/02/2020  
Date Data Arrived at EDR: 01/28/2020  
Date Made Active in Reports: 04/17/2020  
Number of Days to Update: 80

Source: Department of Transportation, Office of Pipeline Safety  
Telephone: 202-366-4595  
Last EDR Contact: 04/26/2022  
Next Scheduled EDR Contact: 08/08/2022  
Data Release Frequency: Quarterly

# GOVERNMENT RECORDS SEARCHED / DATA CURRENCY TRACKING

## CONSENT: Superfund (CERCLA) Consent Decrees

Major legal settlements that establish responsibility and standards for cleanup at NPL (Superfund) sites. Released periodically by United States District Courts after settlement by parties to litigation matters.

Date of Government Version: 12/31/2021	Source: Department of Justice, Consent Decree Library
Date Data Arrived at EDR: 01/14/2022	Telephone: Varies
Date Made Active in Reports: 03/25/2022	Last EDR Contact: 04/04/2022
Number of Days to Update: 70	Next Scheduled EDR Contact: 07/18/2022
	Data Release Frequency: Varies

## BRS: Biennial Reporting System

The Biennial Reporting System is a national system administered by the EPA that collects data on the generation and management of hazardous waste. BRS captures detailed data from two groups: Large Quantity Generators (LQG) and Treatment, Storage, and Disposal Facilities.

Date of Government Version: 12/31/2019	Source: EPA/NTIS
Date Data Arrived at EDR: 03/02/2022	Telephone: 800-424-9346
Date Made Active in Reports: 03/25/2022	Last EDR Contact: 03/02/2022
Number of Days to Update: 23	Next Scheduled EDR Contact: 07/04/2022
	Data Release Frequency: Biennially

## INDIAN RESERV: Indian Reservations

This map layer portrays Indian administered lands of the United States that have any area equal to or greater than 640 acres.

Date of Government Version: 12/31/2014	Source: USGS
Date Data Arrived at EDR: 07/14/2015	Telephone: 202-208-3710
Date Made Active in Reports: 01/10/2017	Last EDR Contact: 04/05/2022
Number of Days to Update: 546	Next Scheduled EDR Contact: 07/18/2022
	Data Release Frequency: Semi-Annually

## FUSRAP: Formerly Utilized Sites Remedial Action Program

DOE established the Formerly Utilized Sites Remedial Action Program (FUSRAP) in 1974 to remediate sites where radioactive contamination remained from Manhattan Project and early U.S. Atomic Energy Commission (AEC) operations.

Date of Government Version: 07/26/2021	Source: Department of Energy
Date Data Arrived at EDR: 07/27/2021	Telephone: 202-586-3559
Date Made Active in Reports: 10/22/2021	Last EDR Contact: 04/28/2022
Number of Days to Update: 87	Next Scheduled EDR Contact: 08/15/2022
	Data Release Frequency: Varies

## UMTRA: Uranium Mill Tailings Sites

Uranium ore was mined by private companies for federal government use in national defense programs. When the mills shut down, large piles of the sand-like material (mill tailings) remain after uranium has been extracted from the ore. Levels of human exposure to radioactive materials from the piles are low; however, in some cases tailings were used as construction materials before the potential health hazards of the tailings were recognized.

Date of Government Version: 08/30/2019	Source: Department of Energy
Date Data Arrived at EDR: 11/15/2019	Telephone: 505-845-0011
Date Made Active in Reports: 01/28/2020	Last EDR Contact: 05/16/2022
Number of Days to Update: 74	Next Scheduled EDR Contact: 08/29/2022
	Data Release Frequency: Varies

## LEAD SMELTER 1: Lead Smelter Sites

A listing of former lead smelter site locations.

Date of Government Version: 01/25/2022	Source: Environmental Protection Agency
Date Data Arrived at EDR: 02/03/2022	Telephone: 703-603-8787
Date Made Active in Reports: 02/22/2022	Last EDR Contact: 05/05/2022
Number of Days to Update: 19	Next Scheduled EDR Contact: 07/11/2022
	Data Release Frequency: Varies

# GOVERNMENT RECORDS SEARCHED / DATA CURRENCY TRACKING

## LEAD SMELTER 2: Lead Smelter Sites

A list of several hundred sites in the U.S. where secondary lead smelting was done from 1931 and 1964. These sites may pose a threat to public health through ingestion or inhalation of contaminated soil or dust

Date of Government Version: 04/05/2001	Source: American Journal of Public Health
Date Data Arrived at EDR: 10/27/2010	Telephone: 703-305-6451
Date Made Active in Reports: 12/02/2010	Last EDR Contact: 12/02/2009
Number of Days to Update: 36	Next Scheduled EDR Contact: N/A
	Data Release Frequency: No Update Planned

## US AIRS (AFS): Aerometric Information Retrieval System Facility Subsystem (AFS)

The database is a sub-system of Aerometric Information Retrieval System (AIRS). AFS contains compliance data on air pollution point sources regulated by the U.S. EPA and/or state and local air regulatory agencies. This information comes from source reports by various stationary sources of air pollution, such as electric power plants, steel mills, factories, and universities, and provides information about the air pollutants they produce. Action, air program, air program pollutant, and general level plant data. It is used to track emissions and compliance data from industrial plants.

Date of Government Version: 10/12/2016	Source: EPA
Date Data Arrived at EDR: 10/26/2016	Telephone: 202-564-2496
Date Made Active in Reports: 02/03/2017	Last EDR Contact: 09/26/2017
Number of Days to Update: 100	Next Scheduled EDR Contact: 01/08/2018
	Data Release Frequency: Annually

## US AIRS MINOR: Air Facility System Data

A listing of minor source facilities.

Date of Government Version: 10/12/2016	Source: EPA
Date Data Arrived at EDR: 10/26/2016	Telephone: 202-564-2496
Date Made Active in Reports: 02/03/2017	Last EDR Contact: 09/26/2017
Number of Days to Update: 100	Next Scheduled EDR Contact: 01/08/2018
	Data Release Frequency: Annually

## MINES VIOLATIONS: MSHA Violation Assessment Data

Mines violation and assessment information. Department of Labor, Mine Safety & Health Administration.

Date of Government Version: 03/21/2022	Source: DOL, Mine Safety & Health Admi
Date Data Arrived at EDR: 03/22/2022	Telephone: 202-693-9424
Date Made Active in Reports: 03/25/2022	Last EDR Contact: 03/14/2022
Number of Days to Update: 3	Next Scheduled EDR Contact: 06/13/2022
	Data Release Frequency: Quarterly

## US MINES: Mines Master Index File

Contains all mine identification numbers issued for mines active or opened since 1971. The data also includes violation information.

Date of Government Version: 11/02/2021	Source: Department of Labor, Mine Safety and Health Administration
Date Data Arrived at EDR: 11/22/2021	Telephone: 303-231-5959
Date Made Active in Reports: 02/14/2022	Last EDR Contact: 02/23/2022
Number of Days to Update: 84	Next Scheduled EDR Contact: 06/06/2022
	Data Release Frequency: Semi-Annually

## US MINES 2: Ferrous and Nonferrous Metal Mines Database Listing

This map layer includes ferrous (ferrous metal mines are facilities that extract ferrous metals, such as iron ore or molybdenum) and nonferrous (Nonferrous metal mines are facilities that extract nonferrous metals, such as gold, silver, copper, zinc, and lead) metal mines in the United States.

Date of Government Version: 05/06/2020	Source: USGS
Date Data Arrived at EDR: 05/27/2020	Telephone: 703-648-7709
Date Made Active in Reports: 08/13/2020	Last EDR Contact: 02/24/2022
Number of Days to Update: 78	Next Scheduled EDR Contact: 06/06/2022
	Data Release Frequency: Varies

# GOVERNMENT RECORDS SEARCHED / DATA CURRENCY TRACKING

## US MINES 3: Active Mines & Mineral Plants Database Listing

Active Mines and Mineral Processing Plant operations for commodities monitored by the Minerals Information Team of the USGS.

Date of Government Version: 04/14/2011	Source: USGS
Date Data Arrived at EDR: 06/08/2011	Telephone: 703-648-7709
Date Made Active in Reports: 09/13/2011	Last EDR Contact: 02/24/2022
Number of Days to Update: 97	Next Scheduled EDR Contact: 06/06/2022
	Data Release Frequency: Varies

## ABANDONED MINES: Abandoned Mines

An inventory of land and water impacted by past mining (primarily coal mining) is maintained by OSMRE to provide information needed to implement the Surface Mining Control and Reclamation Act of 1977 (SMCRA). The inventory contains information on the location, type, and extent of AML impacts, as well as, information on the cost associated with the reclamation of those problems. The inventory is based upon field surveys by State, Tribal, and OSMRE program officials. It is dynamic to the extent that it is modified as new problems are identified and existing problems are reclaimed.

Date of Government Version: 12/14/2021	Source: Department of Interior
Date Data Arrived at EDR: 12/15/2021	Telephone: 202-208-2609
Date Made Active in Reports: 03/10/2022	Last EDR Contact: 03/04/2022
Number of Days to Update: 85	Next Scheduled EDR Contact: 06/20/2022
	Data Release Frequency: Quarterly

## FINDS: Facility Index System/Facility Registry System

Facility Index System. FINDS contains both facility information and 'pointers' to other sources that contain more detail. EDR includes the following FINDS databases in this report: PCS (Permit Compliance System), AIRS (Aerometric Information Retrieval System), DOCKET (Enforcement Docket used to manage and track information on civil judicial enforcement cases for all environmental statutes), FURS (Federal Underground Injection Control), C-DOCKET (Criminal Docket System used to track criminal enforcement actions for all environmental statutes), FFIS (Federal Facilities Information System), STATE (State Environmental Laws and Statutes), and PADS (PCB Activity Data System).

Date of Government Version: 11/04/2021	Source: EPA
Date Data Arrived at EDR: 11/22/2021	Telephone: (404) 562-9900
Date Made Active in Reports: 02/25/2022	Last EDR Contact: 02/28/2022
Number of Days to Update: 95	Next Scheduled EDR Contact: 06/13/2022
	Data Release Frequency: Quarterly

## ECHO: Enforcement & Compliance History Information

ECHO provides integrated compliance and enforcement information for about 800,000 regulated facilities nationwide.

Date of Government Version: 01/01/2022	Source: Environmental Protection Agency
Date Data Arrived at EDR: 01/04/2022	Telephone: 202-564-2280
Date Made Active in Reports: 01/10/2022	Last EDR Contact: 04/05/2022
Number of Days to Update: 6	Next Scheduled EDR Contact: 07/18/2022
	Data Release Frequency: Quarterly

## UXO: Unexploded Ordnance Sites

A listing of unexploded ordnance site locations

Date of Government Version: 12/31/2020	Source: Department of Defense
Date Data Arrived at EDR: 01/11/2022	Telephone: 703-704-1564
Date Made Active in Reports: 02/14/2022	Last EDR Contact: 04/12/2022
Number of Days to Update: 34	Next Scheduled EDR Contact: 07/25/2022
	Data Release Frequency: Varies

## DOCKET HWC: Hazardous Waste Compliance Docket Listing

A complete list of the Federal Agency Hazardous Waste Compliance Docket Facilities.

# GOVERNMENT RECORDS SEARCHED / DATA CURRENCY TRACKING

Date of Government Version: 05/06/2021  
Date Data Arrived at EDR: 05/21/2021  
Date Made Active in Reports: 08/11/2021  
Number of Days to Update: 82

Source: Environmental Protection Agency  
Telephone: 202-564-0527  
Last EDR Contact: 02/22/2022  
Next Scheduled EDR Contact: 06/06/2022  
Data Release Frequency: Varies

## FUELS PROGRAM: EPA Fuels Program Registered Listing

This listing includes facilities that are registered under the Part 80 (Code of Federal Regulations) EPA Fuels Programs. All companies now are required to submit new and updated registrations.

Date of Government Version: 02/17/2022  
Date Data Arrived at EDR: 02/17/2022  
Date Made Active in Reports: 05/10/2022  
Number of Days to Update: 82

Source: EPA  
Telephone: 800-385-6164  
Last EDR Contact: 02/17/2022  
Next Scheduled EDR Contact: 05/30/2022  
Data Release Frequency: Quarterly

## AIRS: Permitted Facility & Emissions Listing

A listing of permitted Air facilities and emissions data.

Date of Government Version: 02/21/2022  
Date Data Arrived at EDR: 02/24/2022  
Date Made Active in Reports: 03/16/2022  
Number of Days to Update: 20

Source: Department of Natural Resources  
Telephone: 404-363-7000  
Last EDR Contact: 05/13/2022  
Next Scheduled EDR Contact: 08/29/2022  
Data Release Frequency: Varies

## COAL ASH: Coal Ash Disposal Site Listing

A listing of coal ash landfills.

Date of Government Version: 08/01/2014  
Date Data Arrived at EDR: 08/05/2014  
Date Made Active in Reports: 09/02/2014  
Number of Days to Update: 28

Source: Department of Natural Resources  
Telephone: 404-362-2537  
Last EDR Contact: 05/04/2022  
Next Scheduled EDR Contact: 08/08/2022  
Data Release Frequency: Varies

## DRYCLEANERS: Drycleaner Database

A list of drycleaners in the state. The listing includes drycleaner facilities, that use perchloroethylene, that responded to the Notification of Compliance Status forms. It also includes those businesses that are pick-up stores only and do not conduct dry cleaning on site.

Date of Government Version: 11/01/2021  
Date Data Arrived at EDR: 11/02/2021  
Date Made Active in Reports: 01/25/2022  
Number of Days to Update: 84

Source: Department of Natural Resources  
Telephone: 404-363-7000  
Last EDR Contact: 04/28/2022  
Next Scheduled EDR Contact: 08/15/2022  
Data Release Frequency: Varies

## Financial Assurance 1: Financial Assurance Information Listing

A listing of financial assurance information for underground storage tank facilities.

Date of Government Version: 12/13/2022  
Date Data Arrived at EDR: 12/14/2021  
Date Made Active in Reports: 03/04/2022  
Number of Days to Update: 80

Source: Department of Natural Resources  
Telephone: 404-362-4892  
Last EDR Contact: 03/15/2022  
Next Scheduled EDR Contact: 06/20/2022  
Data Release Frequency: Varies

## Financial Assurance 2: Financial Assurance Information Listing

Financial assurance information listing for solid waste facilities.

Date of Government Version: 07/08/2019  
Date Data Arrived at EDR: 07/09/2019  
Date Made Active in Reports: 08/26/2019  
Number of Days to Update: 48

Source: Department of Natural Resources  
Telephone: 404-362-2537  
Last EDR Contact: 04/28/2022  
Next Scheduled EDR Contact: 07/18/2022  
Data Release Frequency: Varies

# GOVERNMENT RECORDS SEARCHED / DATA CURRENCY TRACKING

## NPDES: NPDES Wastewater Permit List

A listing of NPDES wastewater permits issued by the Watershed Protection Branch.

Date of Government Version: 05/03/2022	Source: Department of Natural Resources
Date Data Arrived at EDR: 05/06/2022	Telephone: 404-362-2680
Date Made Active in Reports: 05/11/2022	Last EDR Contact: 04/28/2022
Number of Days to Update: 5	Next Scheduled EDR Contact: 08/15/2022
	Data Release Frequency: Varies

## TIER 2: Tier 2 Data Listing

A listing of facilities which store or manufacture hazardous materials and submit a chemical inventory report.

Date of Government Version: 12/31/2020	Source: Department of Natural Resources
Date Data Arrived at EDR: 08/18/2021	Telephone: 404-656-4852
Date Made Active in Reports: 11/10/2021	Last EDR Contact: 02/17/2022
Number of Days to Update: 84	Next Scheduled EDR Contact: 06/06/2022
	Data Release Frequency: Annually

## UIC: Underground Injection Control

Underground injection control

Date of Government Version: 12/17/2021	Source: Department of Natural Resources
Date Data Arrived at EDR: 12/21/2021	Telephone: 404-463-2382
Date Made Active in Reports: 03/07/2022	Last EDR Contact: 04/18/2022
Number of Days to Update: 76	Next Scheduled EDR Contact: 06/20/2022
	Data Release Frequency: Varies

## PCS: Permit Compliance System

PCS is a computerized management information system that contains data on National Pollutant Discharge Elimination System (NPDES) permit holding facilities. PCS tracks the permit, compliance, and enforcement status of NPDES facilities.

Date of Government Version: 07/14/2011	Source: EPA, Office of Water
Date Data Arrived at EDR: 08/05/2011	Telephone: 202-564-2496
Date Made Active in Reports: 09/29/2011	Last EDR Contact: 03/31/2022
Number of Days to Update: 55	Next Scheduled EDR Contact: 07/18/2022
	Data Release Frequency: Semi-Annually

## PCS INACTIVE: Listing of Inactive PCS Permits

An inactive permit is a facility that has shut down or is no longer discharging.

Date of Government Version: 11/05/2014	Source: EPA
Date Data Arrived at EDR: 01/06/2015	Telephone: 202-564-2496
Date Made Active in Reports: 05/06/2015	Last EDR Contact: 03/31/2022
Number of Days to Update: 120	Next Scheduled EDR Contact: 07/18/2022
	Data Release Frequency: Semi-Annually

## MINES MRDS: Mineral Resources Data System

Mineral Resources Data System

Date of Government Version: 04/06/2018	Source: USGS
Date Data Arrived at EDR: 10/21/2019	Telephone: 703-648-6533
Date Made Active in Reports: 10/24/2019	Last EDR Contact: 02/24/2022
Number of Days to Update: 3	Next Scheduled EDR Contact: 06/06/2022
	Data Release Frequency: Varies

## PCS ENF: Enforcement data

No description is available for this data

Date of Government Version: 12/31/2014	Source: EPA
Date Data Arrived at EDR: 02/05/2015	Telephone: 202-564-2497
Date Made Active in Reports: 03/06/2015	Last EDR Contact: 03/31/2022
Number of Days to Update: 29	Next Scheduled EDR Contact: 07/18/2022
	Data Release Frequency: Varies

# GOVERNMENT RECORDS SEARCHED / DATA CURRENCY TRACKING

## EDR HIGH RISK HISTORICAL RECORDS

### ***EDR Exclusive Records***

#### EDR MGP: EDR Proprietary Manufactured Gas Plants

The EDR Proprietary Manufactured Gas Plant Database includes records of coal gas plants (manufactured gas plants) compiled by EDR's researchers. Manufactured gas sites were used in the United States from the 1800's to 1950's to produce a gas that could be distributed and used as fuel. These plants used whale oil, rosin, coal, or a mixture of coal, oil, and water that also produced a significant amount of waste. Many of the byproducts of the gas production, such as coal tar (oily waste containing volatile and non-volatile chemicals), sludges, oils and other compounds are potentially hazardous to human health and the environment. The byproduct from this process was frequently disposed of directly at the plant site and can remain or spread slowly, serving as a continuous source of soil and groundwater contamination.

Date of Government Version: N/A  
Date Data Arrived at EDR: N/A  
Date Made Active in Reports: N/A  
Number of Days to Update: N/A

Source: EDR, Inc.  
Telephone: N/A  
Last EDR Contact: N/A  
Next Scheduled EDR Contact: N/A  
Data Release Frequency: No Update Planned

#### EDR Hist Auto: EDR Exclusive Historical Auto Stations

EDR has searched selected national collections of business directories and has collected listings of potential gas station/filling station/service station sites that were available to EDR researchers. EDR's review was limited to those categories of sources that might, in EDR's opinion, include gas station/filling station/service station establishments. The categories reviewed included, but were not limited to gas, gas station, gasoline station, filling station, auto, automobile repair, auto service station, service station, etc. This database falls within a category of information EDR classifies as "High Risk Historical Records", or HRHR. EDR's HRHR effort presents unique and sometimes proprietary data about past sites and operations that typically create environmental concerns, but may not show up in current government records searches.

Date of Government Version: N/A  
Date Data Arrived at EDR: N/A  
Date Made Active in Reports: N/A  
Number of Days to Update: N/A

Source: EDR, Inc.  
Telephone: N/A  
Last EDR Contact: N/A  
Next Scheduled EDR Contact: N/A  
Data Release Frequency: Varies

#### EDR Hist Cleaner: EDR Exclusive Historical Cleaners

EDR has searched selected national collections of business directories and has collected listings of potential dry cleaner sites that were available to EDR researchers. EDR's review was limited to those categories of sources that might, in EDR's opinion, include dry cleaning establishments. The categories reviewed included, but were not limited to dry cleaners, cleaners, laundry, laundromat, cleaning/laundry, wash & dry etc. This database falls within a category of information EDR classifies as "High Risk Historical Records", or HRHR. EDR's HRHR effort presents unique and sometimes proprietary data about past sites and operations that typically create environmental concerns, but may not show up in current government records searches.

Date of Government Version: N/A  
Date Data Arrived at EDR: N/A  
Date Made Active in Reports: N/A  
Number of Days to Update: N/A

Source: EDR, Inc.  
Telephone: N/A  
Last EDR Contact: N/A  
Next Scheduled EDR Contact: N/A  
Data Release Frequency: Varies

## EDR RECOVERED GOVERNMENT ARCHIVES

### ***Exclusive Recovered Govt. Archives***

#### RGA HWS: Recovered Government Archive State Hazardous Waste Facilities List

The EDR Recovered Government Archive State Hazardous Waste database provides a list of SHWS incidents derived from historical databases and includes many records that no longer appear in current government lists. Compiled from Records formerly available from the Department of Environmental Protection in Georgia.

# GOVERNMENT RECORDS SEARCHED / DATA CURRENCY TRACKING

Date of Government Version: N/A  
Date Data Arrived at EDR: 07/01/2013  
Date Made Active in Reports: 12/24/2013  
Number of Days to Update: 176

Source: Department of Environmental Protection  
Telephone: N/A  
Last EDR Contact: 06/01/2012  
Next Scheduled EDR Contact: N/A  
Data Release Frequency: Varies

## RGA LF: Recovered Government Archive Solid Waste Facilities List

The EDR Recovered Government Archive Landfill database provides a list of landfills derived from historical databases and includes many records that no longer appear in current government lists. Compiled from Records formerly available from the Department of Natural Resources in Georgia.

Date of Government Version: N/A  
Date Data Arrived at EDR: 07/01/2013  
Date Made Active in Reports: 01/13/2014  
Number of Days to Update: 196

Source: Department of Natural Resources  
Telephone: N/A  
Last EDR Contact: 06/01/2012  
Next Scheduled EDR Contact: N/A  
Data Release Frequency: Varies

## RGA LUST: Recovered Government Archive Leaking Underground Storage Tank

The EDR Recovered Government Archive Leaking Underground Storage Tank database provides a list of LUST incidents derived from historical databases and includes many records that no longer appear in current government lists. Compiled from Records formerly available from the Environmental Protection Division in Georgia.

Date of Government Version: N/A  
Date Data Arrived at EDR: 07/01/2013  
Date Made Active in Reports: 12/24/2013  
Number of Days to Update: 176

Source: Environmental Protection Division  
Telephone: N/A  
Last EDR Contact: 06/01/2012  
Next Scheduled EDR Contact: N/A  
Data Release Frequency: Varies

## OTHER DATABASE(S)

Depending on the geographic area covered by this report, the data provided in these specialty databases may or may not be complete. For example, the existence of wetlands information data in a specific report does not mean that all wetlands in the area covered by the report are included. Moreover, the absence of any reported wetlands information does not necessarily mean that wetlands do not exist in the area covered by the report.

## CT MANIFEST: Hazardous Waste Manifest Data

Facility and manifest data. Manifest is a document that lists and tracks hazardous waste from the generator through transporters to a tsd facility.

Date of Government Version: 12/03/2021  
Date Data Arrived at EDR: 02/11/2022  
Date Made Active in Reports: 05/06/2022  
Number of Days to Update: 84

Source: Department of Energy & Environmental Protection  
Telephone: 860-424-3375  
Last EDR Contact: 05/09/2022  
Next Scheduled EDR Contact: 08/22/2022  
Data Release Frequency: No Update Planned

## NJ MANIFEST: Manifest Information

Hazardous waste manifest information.

Date of Government Version: 12/31/2018  
Date Data Arrived at EDR: 04/10/2019  
Date Made Active in Reports: 05/16/2019  
Number of Days to Update: 36

Source: Department of Environmental Protection  
Telephone: N/A  
Last EDR Contact: 04/07/2022  
Next Scheduled EDR Contact: 07/18/2022  
Data Release Frequency: Annually

## NY MANIFEST: Facility and Manifest Data

Manifest is a document that lists and tracks hazardous waste from the generator through transporters to a TSD facility.

# GOVERNMENT RECORDS SEARCHED / DATA CURRENCY TRACKING

Date of Government Version: 01/01/2019  
Date Data Arrived at EDR: 10/29/2021  
Date Made Active in Reports: 01/19/2022  
Number of Days to Update: 82

Source: Department of Environmental Conservation  
Telephone: 518-402-8651  
Last EDR Contact: 04/28/2022  
Next Scheduled EDR Contact: 08/08/2022  
Data Release Frequency: Quarterly

## PA MANIFEST: Manifest Information

Hazardous waste manifest information.

Date of Government Version: 06/30/2018  
Date Data Arrived at EDR: 07/19/2019  
Date Made Active in Reports: 09/10/2019  
Number of Days to Update: 53

Source: Department of Environmental Protection  
Telephone: 717-783-8990  
Last EDR Contact: 04/08/2022  
Next Scheduled EDR Contact: 07/25/2022  
Data Release Frequency: Annually

## RI MANIFEST: Manifest information

Hazardous waste manifest information

Date of Government Version: 12/31/2020  
Date Data Arrived at EDR: 11/30/2021  
Date Made Active in Reports: 02/18/2022  
Number of Days to Update: 80

Source: Department of Environmental Management  
Telephone: 401-222-2797  
Last EDR Contact: 05/16/2022  
Next Scheduled EDR Contact: 08/29/2022  
Data Release Frequency: Annually

## WI MANIFEST: Manifest Information

Hazardous waste manifest information.

Date of Government Version: 05/31/2018  
Date Data Arrived at EDR: 06/19/2019  
Date Made Active in Reports: 09/03/2019  
Number of Days to Update: 76

Source: Department of Natural Resources  
Telephone: N/A  
Last EDR Contact: 03/02/2022  
Next Scheduled EDR Contact: 06/20/2022  
Data Release Frequency: Annually

## Oil/Gas Pipelines

Source: Endeavor Business Media

Petroleum Bundle (Crude Oil, Refined Products, Petrochemicals, Gas Liquids (LPG/NGL), and Specialty Gases (Miscellaneous)) N = Natural Gas Bundle (Natural Gas, Gas Liquids (LPG/NGL), and Specialty Gases (Miscellaneous)). This map includes information copyrighted by Endeavor Business Media. This information is provided on a best effort basis and Endeavor Business Media does not guarantee its accuracy nor warrant its fitness for any particular purpose. Such information has been reprinted with the permission of Endeavor Business Media.

## Electric Power Transmission Line Data

Source: Endeavor Business Media

This map includes information copyrighted by Endeavor Business Media. This information is provided on a best effort basis and Endeavor Business Media does not guarantee its accuracy nor warrant its fitness for any particular purpose. Such information has been reprinted with the permission of Endeavor Business Media.

**Sensitive Receptors:** There are individuals deemed sensitive receptors due to their fragile immune systems and special sensitivity to environmental discharges. These sensitive receptors typically include the elderly, the sick, and children. While the location of all sensitive receptors cannot be determined, EDR indicates those buildings and facilities - schools, daycares, hospitals, medical centers, and nursing homes - where individuals who are sensitive receptors are likely to be located.

## AHA Hospitals:

Source: American Hospital Association, Inc.  
Telephone: 312-280-5991

The database includes a listing of hospitals based on the American Hospital Association's annual survey of hospitals.

## Medical Centers: Provider of Services Listing

Source: Centers for Medicare & Medicaid Services  
Telephone: 410-786-3000

A listing of hospitals with Medicare provider number, produced by Centers of Medicare & Medicaid Services, a federal agency within the U.S. Department of Health and Human Services.

# GOVERNMENT RECORDS SEARCHED / DATA CURRENCY TRACKING

## Nursing Homes

Source: National Institutes of Health

Telephone: 301-594-6248

Information on Medicare and Medicaid certified nursing homes in the United States.

## Public Schools

Source: National Center for Education Statistics

Telephone: 202-502-7300

The National Center for Education Statistics' primary database on elementary and secondary public education in the United States. It is a comprehensive, annual, national statistical database of all public elementary and secondary schools and school districts, which contains data that are comparable across all states.

## Private Schools

Source: National Center for Education Statistics

Telephone: 202-502-7300

The National Center for Education Statistics' primary database on private school locations in the United States.

## Daycare Centers: Child Care Centers

Source: Department of Human Resources

Telephone: 404-651-5562

**Flood Zone Data:** This data was obtained from the Federal Emergency Management Agency (FEMA). It depicts 100-year and 500-year flood zones as defined by FEMA. It includes the National Flood Hazard Layer (NFHL) which incorporates Flood Insurance Rate Map (FIRM) data and Q3 data from FEMA in areas not covered by NFHL.

Source: FEMA

Telephone: 877-336-2627

Date of Government Version: 2003, 2015

**NWI:** National Wetlands Inventory. This data, available in select counties across the country, was obtained by EDR in 2002, 2005 and 2010 from the U.S. Fish and Wildlife Service.

## State Wetlands Data: Wetlands Inventory

Source: Georgia GIS Clearinghouse

Telephone: 706-542-1581

## Current USGS 7.5 Minute Topographic Map

Source: U.S. Geological Survey

## **STREET AND ADDRESS INFORMATION**

Â© 2015 TomTom North America, Inc. All rights reserved. This material is proprietary and the subject of copyright protection and other intellectual property rights owned by or licensed to Tele Atlas North America, Inc. The use of this material is subject to the terms of a license agreement. You will be held liable for any unauthorized copying or disclosure of this material.

## **GEOCHECK<sup>®</sup> - PHYSICAL SETTING SOURCE ADDENDUM**

### **TARGET PROPERTY ADDRESS**

FORMER TIRE SHOP  
36 MIZE ROAD  
TOCCOA, GA 30577

### **TARGET PROPERTY COORDINATES**

Latitude (North):	34.563595 - 34° 33' 48.94"
Longitude (West):	83.332139 - 83° 19' 55.70"
Universal Tranverse Mercator:	Zone 17
UTM X (Meters):	286038.7
UTM Y (Meters):	3826924.0
Elevation:	995 ft. above sea level

### **USGS TOPOGRAPHIC MAP**

Target Property Map:	15857672 TOCCOA, GA
Version Date:	2020

EDR's GeoCheck Physical Setting Source Addendum is provided to assist the environmental professional in forming an opinion about the impact of potential contaminant migration.

Assessment of the impact of contaminant migration generally has two principle investigative components:

1. Groundwater flow direction, and
2. Groundwater flow velocity.

Groundwater flow direction may be impacted by surface topography, hydrology, hydrogeology, characteristics of the soil, and nearby wells. Groundwater flow velocity is generally impacted by the nature of the geologic strata.

# GEOCHECK® - PHYSICAL SETTING SOURCE SUMMARY

## GROUNDWATER FLOW DIRECTION INFORMATION

Groundwater flow direction for a particular site is best determined by a qualified environmental professional using site-specific well data. If such data is not reasonably ascertainable, it may be necessary to rely on other sources of information, such as surface topographic information, hydrologic information, hydrogeologic data collected on nearby properties, and regional groundwater flow information (from deep aquifers).

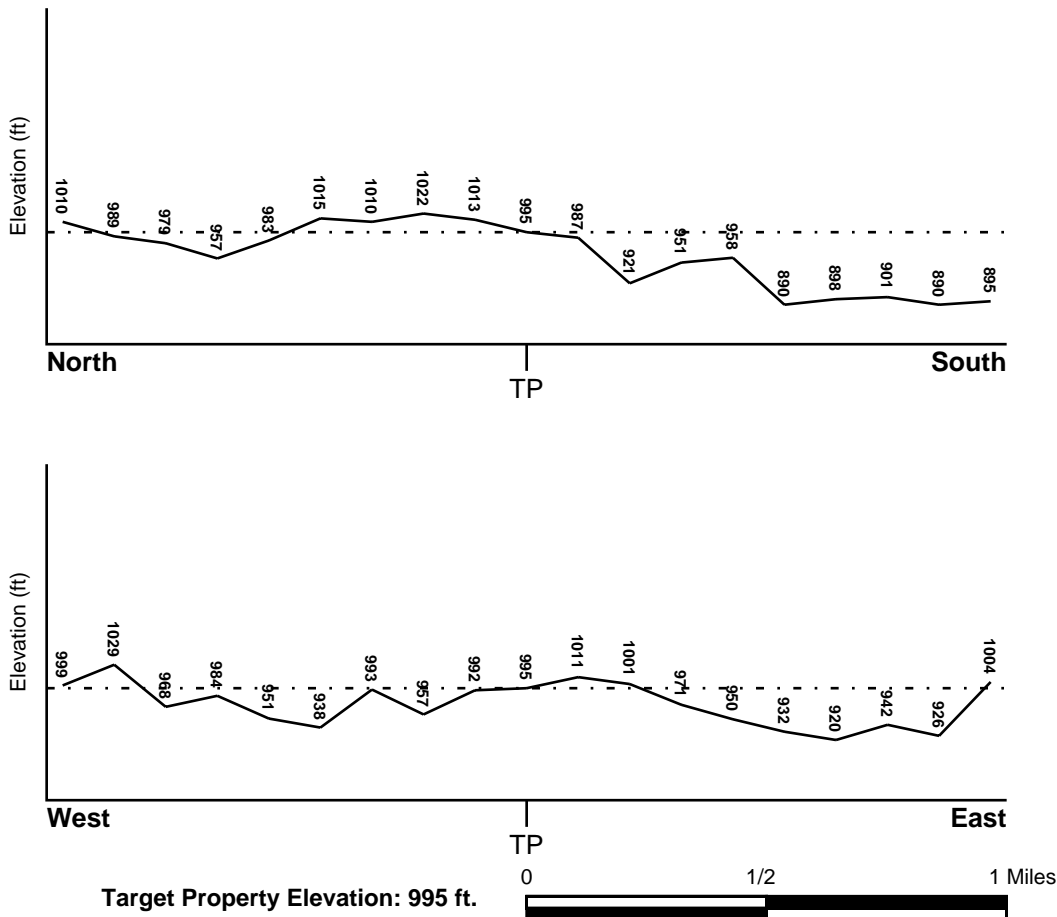
## TOPOGRAPHIC INFORMATION

Surface topography may be indicative of the direction of surficial groundwater flow. This information can be used to assist the environmental professional in forming an opinion about the impact of nearby contaminated properties or, should contamination exist on the target property, what downgradient sites might be impacted.

## TARGET PROPERTY TOPOGRAPHY

General Topographic Gradient: General SSW

## SURROUNDING TOPOGRAPHY: ELEVATION PROFILES



Source: Topography has been determined from the USGS 7.5' Digital Elevation Model and should be evaluated on a relative (not an absolute) basis. Relative elevation information between sites of close proximity should be field verified.

# GEOCHECK® - PHYSICAL SETTING SOURCE SUMMARY

## HYDROLOGIC INFORMATION

Surface water can act as a hydrologic barrier to groundwater flow. Such hydrologic information can be used to assist the environmental professional in forming an opinion about the impact of nearby contaminated properties or, should contamination exist on the target property, what downgradient sites might be impacted.

Refer to the Physical Setting Source Map following this summary for hydrologic information (major waterways and bodies of water).

## **FEMA FLOOD ZONE**

<u>Flood Plain Panel at Target Property</u>	<u>FEMA Source Type</u>
13257C0104D	FEMA FIRM Flood data
<u>Additional Panels in search area:</u>	<u>FEMA Source Type</u>
13257C0103D	FEMA FIRM Flood data
13257C0115D	FEMA FIRM Flood data
13257C0112D	FEMA FIRM Flood data

## **NATIONAL WETLAND INVENTORY**

<u>NWI Quad at Target Property</u>	<u>NWI Electronic Data Coverage</u>
TOCCOA	YES - refer to the Overview Map and Detail Map

## **HYDROGEOLOGIC INFORMATION**

Hydrogeologic information obtained by installation of wells on a specific site can often be an indicator of groundwater flow direction in the immediate area. Such hydrogeologic information can be used to assist the environmental professional in forming an opinion about the impact of nearby contaminated properties or, should contamination exist on the target property, what downgradient sites might be impacted.

## **AQUIFLOW®**

Search Radius: 1.000 Mile.

EDR has developed the AQUIFLOW Information System to provide data on the general direction of groundwater flow at specific points. EDR has reviewed reports submitted by environmental professionals to regulatory authorities at select sites and has extracted the date of the report, groundwater flow direction as determined hydrogeologically, and the depth to water table.

<u>MAP ID</u>	<u>LOCATION FROM TP</u>	<u>GENERAL DIRECTION GROUNDWATER FLOW</u>
Not Reported		

# GEOCHECK® - PHYSICAL SETTING SOURCE SUMMARY

## GROUNDWATER FLOW VELOCITY INFORMATION

Groundwater flow velocity information for a particular site is best determined by a qualified environmental professional using site specific geologic and soil strata data. If such data are not reasonably ascertainable, it may be necessary to rely on other sources of information, including geologic age identification, rock stratigraphic unit and soil characteristics data collected on nearby properties and regional soil information. In general, contaminant plumes move more quickly through sandy-gravelly types of soils than silty-clayey types of soils.

## GEOLOGIC INFORMATION IN GENERAL AREA OF TARGET PROPERTY

Geologic information can be used by the environmental professional in forming an opinion about the relative speed at which contaminant migration may be occurring.

### **ROCK STRATIGRAPHIC UNIT**

Era: Paleozoic  
System: Pennsylvanian  
Series: Felsic paragneiss and schist  
Code: mm1 (*decoded above as Era, System & Series*)

### **GEOLOGIC AGE IDENTIFICATION**

Category: Metamorphic Rocks

Geologic Age and Rock Stratigraphic Unit Source: P.G. Schruben, R.E. Arndt and W.J. Bawiec, Geology of the Conterminous U.S. at 1:2,500,000 Scale - a digital representation of the 1974 P.B. King and H.M. Beikman Map, USGS Digital Data Series DDS - 11 (1994).

## DOMINANT SOIL COMPOSITION IN GENERAL AREA OF TARGET PROPERTY

The U.S. Department of Agriculture's (USDA) Soil Conservation Service (SCS) leads the National Cooperative Soil Survey (NCSS) and is responsible for collecting, storing, maintaining and distributing soil survey information for privately owned lands in the United States. A soil map in a soil survey is a representation of soil patterns in a landscape. Soil maps for STATSGO are compiled by generalizing more detailed (SSURGO) soil survey maps. The following information is based on Soil Conservation Service STATSGO data.

Soil Component Name: DAVIDSON

Soil Surface Texture: clay loam

Hydrologic Group: Class B - Moderate infiltration rates. Deep and moderately deep, moderately well and well drained soils with moderately coarse textures.

Soil Drainage Class: Well drained. Soils have intermediate water holding capacity. Depth to water table is more than 6 feet.

Hydric Status: Soil does not meet the requirements for a hydric soil.

Corrosion Potential - Uncoated Steel: HIGH

Depth to Bedrock Min: > 60 inches

Depth to Bedrock Max: > 60 inches

## GEOCHECK® - PHYSICAL SETTING SOURCE SUMMARY

Soil Layer Information							
Layer	Boundary		Soil Texture Class	Classification		Permeability Rate (in/hr)	Soil Reaction (pH)
	Upper	Lower		AASHTO Group	Unified Soil		
1	0 inches	7 inches	clay loam	Silt-Clay Materials (more than 35 pct. passing No. 200), Clayey Soils.	FINE-GRAINED SOILS, Silts and Clays (liquid limit less than 50%), Lean Clay Soils.	Max: 2.00 Min: 0.60	Max: 6.50 Min: 4.50
2	7 inches	12 inches	clay loam	Silt-Clay Materials (more than 35 pct. passing No. 200), Clayey Soils.	FINE-GRAINED SOILS, Silts and Clays (liquid limit less than 50%), Lean Clay Soils.	Max: 2.00 Min: 0.60	Max: 6.50 Min: 4.50
3	12 inches	53 inches	clay	Silt-Clay Materials (more than 35 pct. passing No. 200), Clayey Soils.	FINE-GRAINED SOILS, Silts and Clays (liquid limit less than 50%), Lean Clay Soils.	Max: 2.00 Min: 0.60	Max: 6.50 Min: 4.50
4	53 inches	72 inches	clay	Silt-Clay Materials (more than 35 pct. passing No. 200), Silty Soils.	FINE-GRAINED SOILS, Silts and Clays (liquid limit less than 50%), Lean Clay Soils.	Max: 2.00 Min: 0.60	Max: 6.50 Min: 4.50

### OTHER SOIL TYPES IN AREA

Based on Soil Conservation Service STATSGO data, the following additional subordinant soil types may appear within the general area of target property.

Soil Surface Textures: sandy loam  
sandy clay loam  
gravelly - clay loam

Surficial Soil Types: sandy loam  
sandy clay loam  
gravelly - clay loam

Shallow Soil Types: clay  
sandy clay  
sandy clay loam  
gravelly - clay loam

Deeper Soil Types: fine sandy loam  
sandy loam  
loamy sand  
weathered bedrock

# GEOCHECK® - PHYSICAL SETTING SOURCE SUMMARY

## LOCAL / REGIONAL WATER AGENCY RECORDS

EDR Local/Regional Water Agency records provide water well information to assist the environmental professional in assessing sources that may impact ground water flow direction, and in forming an opinion about the impact of contaminant migration on nearby drinking water wells.

## WELL SEARCH DISTANCE INFORMATION

<u>DATABASE</u>	<u>SEARCH DISTANCE (miles)</u>
Federal USGS	1.000
Federal FRDS PWS	Nearest PWS within 1 mile
State Database	1.000

## **FEDERAL USGS WELL INFORMATION**

<u>MAP ID</u>	<u>WELL ID</u>	<u>LOCATION FROM TP</u>
No Wells Found		

## **FEDERAL FRDS PUBLIC WATER SUPPLY SYSTEM INFORMATION**

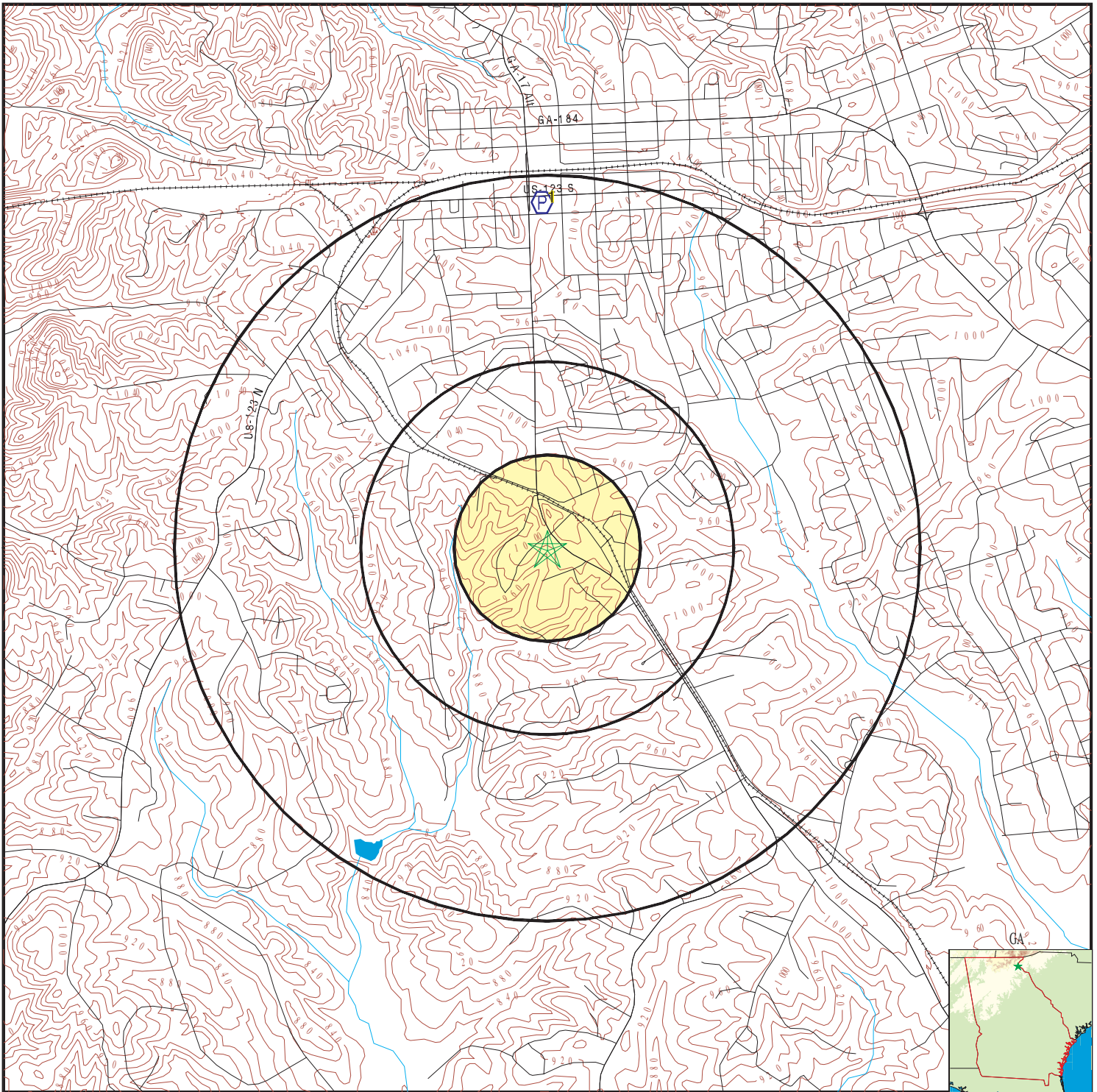
<u>MAP ID</u>	<u>WELL ID</u>	<u>LOCATION FROM TP</u>
1	GA2570007	1/2 - 1 Mile North












Note: PWS System location is not always the same as well location.

## **STATE DATABASE WELL INFORMATION**

<u>MAP ID</u>	<u>WELL ID</u>	<u>LOCATION FROM TP</u>
No Wells Found		

# PHYSICAL SETTING SOURCE MAP - 6982903.2s



-  County Boundary
-  Major Roads
-  Contour Lines
-  Earthquake epicenter, Richter 5 or greater
-  Water Wells
-  Public Water Supply Wells
-  Cluster of Multiple Icons
-  Groundwater Flow Direction
-  Wildlife Areas
-  Indeterminate Groundwater Flow at Location
-  Groundwater Flow Varies at Location

SITE NAME: Former Tire Shop  
 ADDRESS: 36 Mize Road  
 Toccoa GA 30577  
 LAT/LONG: 34.563595 / 83.332139

CLIENT: Mill Creek Environmental LLC  
 CONTACT: Jamie Truitt  
 INQUIRY #: 6982903.2s  
 DATE: May 17, 2022 12:10 pm

# GEOCHECK® - PHYSICAL SETTING SOURCE MAP FINDINGS

Map ID  
 Direction  
 Distance  
 Elevation

Database      EDR ID Number

**1**  
**North**  
**1/2 - 1 Mile**  
**Lower**

**FRDS PWS      GA2570007**

Epa region:	04	State:	GA
Pwsid:	GA2570007	Pwsname:	SHOREWOOD ESTATES
Cityserved:	Not Reported	Stateserved:	GA
Ziperved:	Not Reported	Fipscounty:	13257
Status:	Closed	Retpopsrvd:	153
Pwssvconn:	59	Psource longname:	Groundwater
Pwstype:	CWS	Owner:	Private
Contact:	SHOREWOOD ESTATES	Contactorgname:	Not Reported
Contactphone:	706-779-5037	Contactaddress1:	SHOREWOOD POA, INC.
Contactaddress2:	ROUTE 2, BOX 129	Contactcity:	TOCCOA
Contactstate:	GA	Contactzip:	30577
Pwsactivitycode:	I		
Pwsid:	GA2570007	Facid:	101T
Facname:	DRILLED WELL #1	Factype:	Treatment_plant
Facactivitycode:	I	Trtobjective:	disinfection
Trtprocess:	hypochlorination, post	Factypecode:	TP
Pwsid:	GA2570007	Facid:	102T
Facname:	DRILLED WELL #2	Factype:	Treatment_plant
Facactivitycode:	I	Trtobjective:	disinfection
Trtprocess:	hypochlorination, post	Factypecode:	TP
PWS ID:	GA2570007	PWS type:	Not Reported
PWS name:	Not Reported	PWS address:	Not Reported
PWS city:	Not Reported	PWS state:	Not Reported
PWS zip:	Not Reported	PWS ID:	GA2570007
Activity status:	Active	Date system activated:	Not Reported
Date system deactivated:	Not Reported	Retail population:	00000153
System name:	SHOREWOOD ESTATES	System address:	SHOREWOOD POA, INC.
System address:	ROUTE 2, BOX 129	System city:	TOCCOA
System state:	GA	System zip:	30577
Population served:	101 - 500 Persons	Treatment:	Treated
Latitude:	343437	Longitude:	0831957
Latitude:	343614	Longitude:	0831025
Latitude:	343538	Longitude:	0831107

# GEOCHECK® - PHYSICAL SETTING SOURCE MAP FINDINGS RADON

## AREA RADON INFORMATION

Federal EPA Radon Zone for STEPHENS County: 2

- Note: Zone 1 indoor average level > 4 pCi/L.  
 : Zone 2 indoor average level >= 2 pCi/L and <= 4 pCi/L.  
 : Zone 3 indoor average level < 2 pCi/L.

Federal Area Radon Information for Zip Code: 30577

Number of sites tested: 10

Area	Average Activity	% <4 pCi/L	% 4-20 pCi/L	% >20 pCi/L
Living Area - 1st Floor	1.690 pCi/L	100%	0%	0%
Living Area - 2nd Floor	Not Reported	Not Reported	Not Reported	Not Reported
Basement	4.100 pCi/L	0%	100%	0%

# PHYSICAL SETTING SOURCE RECORDS SEARCHED

## TOPOGRAPHIC INFORMATION

### USGS 7.5' Digital Elevation Model (DEM)

Source: United States Geologic Survey

EDR acquired the USGS 7.5' Digital Elevation Model in 2002 and updated it in 2006. The 7.5 minute DEM corresponds to the USGS 1:24,000- and 1:25,000-scale topographic quadrangle maps. The DEM provides elevation data with consistent elevation units and projection.

### Current USGS 7.5 Minute Topographic Map

Source: U.S. Geological Survey

## HYDROLOGIC INFORMATION

Flood Zone Data: This data was obtained from the Federal Emergency Management Agency (FEMA). It depicts 100-year and 500-year flood zones as defined by FEMA. It includes the National Flood Hazard Layer (NFHL) which incorporates Flood Insurance Rate Map (FIRM) data and Q3 data from FEMA in areas not covered by NFHL.

Source: FEMA

Telephone: 877-336-2627

Date of Government Version: 2003, 2015

NWI: National Wetlands Inventory. This data, available in select counties across the country, was obtained by EDR in 2002, 2005 and 2010 from the U.S. Fish and Wildlife Service.

### State Wetlands Data: Wetlands Inventory

Source: Georgia GIS Clearinghouse

Telephone: 706-542-1581

## HYDROGEOLOGIC INFORMATION

### AQUIFLOW<sup>R</sup> Information System

Source: EDR proprietary database of groundwater flow information

EDR has developed the AQUIFLOW Information System (AIS) to provide data on the general direction of groundwater flow at specific points. EDR has reviewed reports submitted to regulatory authorities at select sites and has extracted the date of the report, hydrogeologically determined groundwater flow direction and depth to water table information.

## GEOLOGIC INFORMATION

### Geologic Age and Rock Stratigraphic Unit

Source: P.G. Schruben, R.E. Arndt and W.J. Bawiec, Geology of the Conterminous U.S. at 1:2,500,000 Scale - A digital representation of the 1974 P.B. King and H.M. Beikman Map, USGS Digital Data Series DDS - 11 (1994).

### STATSGO: State Soil Geographic Database

Source: Department of Agriculture, Natural Resources Conservation Service (NRCS)

The U.S. Department of Agriculture's (USDA) Natural Resources Conservation Service (NRCS) leads the national Conservation Soil Survey (NCSS) and is responsible for collecting, storing, maintaining and distributing soil survey information for privately owned lands in the United States. A soil map in a soil survey is a representation of soil patterns in a landscape. Soil maps for STATSGO are compiled by generalizing more detailed (SSURGO) soil survey maps.

### SSURGO: Soil Survey Geographic Database

Source: Department of Agriculture, Natural Resources Conservation Service (NRCS)

Telephone: 800-672-5559

SSURGO is the most detailed level of mapping done by the Natural Resources Conservation Service, mapping scales generally range from 1:12,000 to 1:63,360. Field mapping methods using national standards are used to construct the soil maps in the Soil Survey Geographic (SSURGO) database. SSURGO digitizing duplicates the original soil survey maps. This level of mapping is designed for use by landowners, townships and county natural resource planning and management.

# PHYSICAL SETTING SOURCE RECORDS SEARCHED

## LOCAL / REGIONAL WATER AGENCY RECORDS

### FEDERAL WATER WELLS

#### PWS: Public Water Systems

Source: EPA/Office of Drinking Water

Telephone: 202-564-3750

Public Water System data from the Federal Reporting Data System. A PWS is any water system which provides water to at least 25 people for at least 60 days annually. PWSs provide water from wells, rivers and other sources.

#### PWS ENF: Public Water Systems Violation and Enforcement Data

Source: EPA/Office of Drinking Water

Telephone: 202-564-3750

Violation and Enforcement data for Public Water Systems from the Safe Drinking Water Information System (SDWIS) after August 1995. Prior to August 1995, the data came from the Federal Reporting Data System (FRDS).

#### USGS Water Wells: USGS National Water Inventory System (NWIS)

This database contains descriptive information on sites where the USGS collects or has collected data on surface water and/or groundwater. The groundwater data includes information on wells, springs, and other sources of groundwater.

### STATE RECORDS

#### Georgia Public Supply Wells

Source: Georgia Department of Community Affairs

Telephone: 404-894-0127

#### USGS Georgia Water Wells

Source: USGS, Georgia District Office

Telephone: 770-903-9100

## OTHER STATE DATABASE INFORMATION

### DNR Managed Lands

Source: Department of Natural Resources

Telephone: 706-557-3032

This dataset provides 1:24,000-scale data depicting boundaries of land parcels making up the public lands managed by the Georgia Department of Natural Resources (GDNR). It includes polygon representations of State Parks, State Historic Parks, State Conservation Parks, State Historic Sites, Wildlife Management Areas, Public Fishing Areas, Fish Hatcheries, Natural Areas and other specially-designated areas. The data were collected and located by the Georgia Department of Natural Resources. Boundaries were digitized from survey plats or other information.

### RADON

#### Area Radon Information

Source: USGS

Telephone: 703-356-4020

The National Radon Database has been developed by the U.S. Environmental Protection Agency (USEPA) and is a compilation of the EPA/State Residential Radon Survey and the National Residential Radon Survey. The study covers the years 1986 - 1992. Where necessary data has been supplemented by information collected at private sources such as universities and research institutions.

#### EPA Radon Zones

Source: EPA

Telephone: 703-356-4020

Sections 307 & 309 of IRAA directed EPA to list and identify areas of U.S. with the potential for elevated indoor radon levels.

### OTHER

#### Airport Landing Facilities: Private and public use landing facilities

Source: Federal Aviation Administration, 800-457-6656

#### Epicenters: World earthquake epicenters, Richter 5 or greater

Source: Department of Commerce, National Oceanic and Atmospheric Administration

Earthquake Fault Lines: The fault lines displayed on EDR's Topographic map are digitized quaternary faultlines, prepared in 1975 by the United State Geological Survey

# PHYSICAL SETTING SOURCE RECORDS SEARCHED

## STREET AND ADDRESS INFORMATION

© 2015 TomTom North America, Inc. All rights reserved. This material is proprietary and the subject of copyright protection and other intellectual property rights owned by or licensed to Tele Atlas North America, Inc. The use of this material is subject to the terms of a license agreement. You will be held liable for any unauthorized copying or disclosure of this material.