

PROPERTY DISCLOSURE
(Non-Residential Properties)

TO BE DELIVERED TO BUYERS PRIOR TO OR DURING PREPARATION OF OFFER

PROPERTY LOCATED AT: 1235 US Rt 202, Winthrop, ME 04364

SECTION I. UNDERGROUND STORAGE TANKS

To the best of Seller's knowledge (check one):

- No underground storage facility for the storage of oil or petroleum products exists on the premises.
- An underground oil storage facility exists on the premises which is subject to regulation by the Maine Department of Environmental Protection under 38 M.R.S.A. §561, et seq., State of Maine Registration No. _____. The underground facility has has not been abandoned in place.

SECTION II. HAZARDOUS MATERIALS

Pursuant to the Rules of the Maine Real Estate Commission, Licensee discloses that the Seller is making no representations regarding current or previously existing known hazardous materials on or in the Real Estate described above, except as follows:

None known

(attach additional sheets as necessary)

Buyer is encouraged to seek information from professionals regarding any specific hazardous material issue or concern.

SECTION III. MATERIAL DEFECTS

Material defects pertaining to the physical condition of the property:

None known

(attach additional sheets as necessary)

Page 1 of 3 Buyer Initials



Seller Initials _____

SECTION IV. ACCESS TO THE PROPERTY

Is access by means of a way owned and maintained by the State, a county, or a municipality over which the public has a right to pass?..... Yes No Unknown

If No, who is responsible for maintenance? _____

Road Association Name (if known): _____

Source of information: Seller

SECTION V. FLOOD HAZARD

For the purposes of this section, Maine law defines "flood" as follows:

- (1) A general and temporary condition of partial or complete inundation of normally dry areas from:(a) The overflow of inland or tidal waters; or (b) The unusual and rapid accumulation or runoff of surface waters from any source; or
- (2) The collapse or subsidence of land along the shore of a lake or other body of water as a result of erosion or undermining caused by waves or currents of water exceeding anticipated cyclical levels or suddenly caused by an unusually high water level in a natural body of water, accompanied by a severe storm or by an unanticipated force of nature, such as a flash flood or an abnormal tidal surge, or by some similarly unusual and unforeseeable event that results in flooding as described in subparagraph (1), division (a).

For purposes of this section, Maine law defines "area of special flood hazard" as land in a floodplain having 1% or greater chance of flooding in any given year, as identified in the effective federal flood insurance study and corresponding flood insurance rate maps.

During the time the seller has owned the property:

Have any flood events affected the property? Yes No Unknown

If Yes, explain: _____

Have any flood events affected a structure on the property? Yes No Unknown

If Yes, explain: _____

Has any flood-related damage to a structure occurred on the property? Yes No Unknown

If Yes, explain: _____

Has there been any flood insurance claims filed for a structure on the property? Yes No Unknown

If Yes, indicate the dates of each claim: _____

Has there been any past disaster-related aid provided related to the property or a structure on the property from federal, state or local sources for purposes of flood recovery? Yes No Unknown

If Yes, indicate the date of each payment: _____

[Handwritten Signature]
5/29/05

PROPERTY LOCATED AT: 1235 US Rt 202, Winthrop, ME 04364

Is the property currently located wholly or partially within an area of special flood hazard mapped on the effective flood insurance rate map issued by the Federal Emergency Management Agency on or after March 4, 2002? Yes No Unknown

If yes, what is the federally designated flood zone for the property indicated on that flood insurance rate map?

Zone A

Relevant Panel Number: 23011C0486D Year: 2011 (Attach a copy)

Comments: _____

Source of Section V information: FEMA

The Seller agrees to provide prompt notice of any changes in the information and this form will be appropriately changed with an amendment date.

[Signature] 5/27/25
Seller Date
Winada Drive Associates LLC

Seller Date

Seller Date

Seller Date

The undersigned hereby acknowledge receipt of this Property Disclosure prior to the preparation of an offer to purchase the Real Estate.

Buyer Date

Buyer Date

Buyer Date

Buyer Date



PROPERTY DISCLOSURE

Under Maine Law, certain information must be made available to buyers prior to or during preparation of an offer. This statement has been prepared to assist prospective buyers in evaluating this property. This disclosure is not a warranty of the condition of the property and is not part of any contract between Seller and any Buyer. Seller authorizes the disclosure of the information in this statement to real estate licensees and to prospective buyers of this property. The Seller agrees to provide prompt notice of any changes in the information and this form will be appropriately changed with an amendment date. Inspections are highly recommended.

DO NOT LEAVE ANY QUESTIONS BLANK. STRIKE, WRITE N/A OR UNKNOWN IF NEEDED.

SECTION I - WATER SUPPLY

TYPE OF SYSTEM: Public Private Seasonal _____ Unknown
 Drilled Dug Other _____

MALFUNCTIONS: Are you aware of or have you experienced any malfunctions with the (public/private/other) water system?

Pump (if any): N/A Yes No Unknown
Quantity: Yes No Unknown
Quality: Yes No Unknown

If Yes to any question, please explain in the comment section below or with attachment.

WATER TEST: Have you had the water tested? Yes No
If Yes, Date of most recent test: _____ Are test results available? .. Yes No
To your knowledge, have any test results ever been reported as unsatisfactory or satisfactory with notation? Yes No
If Yes, are test results available? Yes No
What steps were taken to remedy the problem? _____

IF PRIVATE: (Strike Section if Not Applicable):

INSTALLATION: Location: _____
Installed by: _____
Date of Installation: _____

USE: Number of persons currently using system: _____
Does system supply water for more than one household? Yes No Unknown

Comments: _____

Source of Section I information: Seller

Buyer Initials [Signature] 5/27/25 Page 1 of 8 Seller Initials _____

SECTION II - WASTE WATER DISPOSAL

TYPE OF SYSTEM: Public Private Quasi-Public _____ Unknown

IF PUBLIC OR QUASI-PUBLIC (Strike Section if Not Applicable):

Have you had the sewer line inspected?..... Yes No

If Yes, what results: _____

Have you experienced any problems such as line or other malfunctions? Yes No

What steps were taken to remedy the problem? _____

IF PRIVATE (Strike Section if Not Applicable):

Tank: Septic Tank Holding Tank Cesspool Other: _____

Tank Size: 500 Gallon 1000 Gallon Unknown Other: _____

Tank Type: Concrete Metal Unknown Other: _____

Location: _____ OR Unknown

Date installed: _____ Date last pumped: _____ Name of pumping company: _____

Have you experienced any malfunctions? Yes No

If Yes, give the date and describe the problem: _____

Date of last servicing of tank: _____ Name of company servicing tank: _____

Leach Field: Yes No Unknown

If Yes, Location: _____

Date of installation of leach field: _____ Installed by: _____

Date of last servicing of leach field: _____ Company servicing leach field: _____

Have you experienced any malfunctions? Yes No

If Yes, give the date and describe the problem and what steps were taken to remedy: _____

Do you have records of the design indicating the # of bedrooms the system was designed for? Yes No

If Yes, are they available? Yes No

Is System located in a Shoreland Zone? Yes No Unknown

Comments: _____

Source of Section II information: **Seller**

Buyer Initials WJN: 5/27/25

Seller Initials _____

SECTION III - HEATING SYSTEM(S)/HEATING SOURCE(S)

Heating System(s) or Source(s)	SYSTEM 1	SYSTEM 2	SYSTEM 3	SYSTEM 4
TYPE(S) of System	Radiant			
Age of system(s) or source(s)	2012			
TYPE(S) of Fuel	Propane			
Annual consumption per system or source (i.e., gallons, kilowatt hours, cords)				
Name of company that services system(s) or source(s)	Augusta Fuel			
Date of most recent service call	2022			
Malfunctions per system(s) or source(s) within past 2 years	none			
Other pertinent information				

- Are there fuel supply lines? Yes No Unknown
- Are any buried? Yes No Unknown
- Are all sleeved? Yes No Unknown
- Chimney(s): Yes No
- If Yes, are they lined: Yes No Unknown
- Is more than one heat source vented through one flue? Yes No Unknown
- Had a chimney fire: Yes No Unknown
- Has chimney(s) been inspected? Yes No Unknown
- If Yes, date: _____
- Date chimney(s) last cleaned: _____
- Direct/Power Vent(s): Yes No Unknown
- Has vent(s) been inspected? Yes No Unknown
- If Yes, date: _____

Comments: **When Installed 2012**

Source of Section III information: **Seller**

SECTION IV - HAZARDOUS MATERIAL

The licensee is disclosing that the Seller is making representations contained herein.

- A. UNDERGROUND STORAGE TANKS** - Are there now, or have there ever been, any underground storage tanks on the property? Yes No Unknown
- If Yes, are tanks in current use? Yes No Unknown
- If no longer in use, how long have they been out of service? _____
- If tanks are no longer in use, have tanks been abandoned according to DEP? Yes No Unknown
- Are tanks registered with DEP? Yes No Unknown
- Age of tank(s): _____ Size of tank(s): _____

Location: _____

Buyer Initials *ADW 5/27/25*

Seller Initials _____

What materials are, or were, stored in the tank(s)? _____

Have you experienced any problems such as leakage: Yes No Unknown

Comments: _____

Source of information: _____

B. ASBESTOS - Is there now or has there been asbestos:

As insulation on the heating system pipes or duct work? Yes No Unknown

In the ceilings? Yes No Unknown

In the siding? Yes No Unknown

In the roofing shingles? Yes No Unknown

In flooring tiles? Yes No Unknown

Other: _____ Yes No Unknown

Comments: _____

Source of information: _____

C. RADON/AIR - Current or previously existing:

Has the property been tested? Yes No Unknown

If Yes: Date: _____ By: _____

Results: _____

If applicable, what remedial steps were taken? _____

Has the property been tested since remedial steps? Yes No Unknown

Are test results available? Yes No

Results/Comments: _____

Source of information: _____

D. RADON/WATER - Current or previously existing:

Has the property been tested? Yes No Unknown

If Yes: Date: _____ By: _____

Results: _____

If applicable, what remedial steps were taken? _____

Has the property been tested since remedial steps? Yes No Unknown

Are test results available? Yes No

Results/Comments: _____

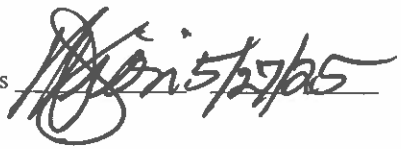
Source of information: _____

E. METHAMPHETAMINE - Current or previously existing:

..... Yes No Unknown

Comments: _____

Source of information: Seller

Buyer Initials 

Seller Initials _____

PROPERTY LOCATED AT: 1235 US Route 202 Me, Winthrop, Me 04364

F. LEAD-BASED PAINT/PAINT HAZARDS - (Note: Lead-based paint is most commonly found in homes constructed prior to 1978)

Is there now or has there ever been lead-based paint and/or lead-based paint hazards on the property?
..... Yes No Unknown Unknown (but possible due to age)

If Yes, describe location and basis for determination: _____

Do you know of any records/reports pertaining to such lead-based paint/lead-based paint hazards: Yes No

If Yes, describe: _____

Are you aware of any cracking, peeling or flaking paint? Yes No

Comments: _____

Source of information: _____

G. OTHER HAZARDOUS MATERIALS - Current or previously existing:

TOXIC MATERIAL: Yes No Unknown

LAND FILL: Yes No Unknown

RADIOACTIVE MATERIAL: Yes No Unknown

Other: _____

Source of information: _____

Buyers are encouraged to seek information from professionals regarding any specific issue or concern.

SECTION V - ACCESS TO THE PROPERTY

Is the property subject to or have the benefit of any encroachments, easements, rights-of-way, leases, rights of first refusal, life estates, private ways, trails, homeowner associations (including condominiums and PUD's) or restrictive covenants? Yes No Unknown

If Yes, explain: _____


Source of information: _____

Is access by means of a way owned and maintained by the State, a county, or a municipality over which the public has a right to pass? Yes No Unknown

If No, who is responsible for maintenance? _____

Road Association Name (if known): _____

Source of information: _____

Buyer Initials 

Seller Initials _____

SECTION VI – FLOOD HAZARD

For the purposes of this section, Maine law defines "flood" as follows:

- (1) A general and temporary condition of partial or complete inundation of normally dry areas from:(a) The overflow of inland or tidal waters; or (b) The unusual and rapid accumulation or runoff of surface waters from any source; or
- (2) The collapse or subsidence of land along the shore of a lake or other body of water as a result of erosion or undermining caused by waves or currents of water exceeding anticipated cyclical levels or suddenly caused by an unusually high water level in a natural body of water, accompanied by a severe storm or by an unanticipated force of nature, such as a flash flood or an abnormal tidal surge, or by some similarly unusual and unforeseeable event that results in flooding as described in subparagraph (1), division (a).

For purposes of this section, Maine law defines "area of special flood hazard" as land in a floodplain having 1% or greater chance of flooding in any given year, as identified in the effective federal flood insurance study and corresponding flood insurance rate maps.

During the time the seller has owned the property:

Have any flood events affected the property? Yes No Unknown

If Yes, explain: _____

Have any flood events affected a structure on the property? Yes No Unknown

If Yes, explain: _____

Has any flood-related damage to a structure occurred on the property? Yes No Unknown

If Yes, explain: _____

Has there been any flood insurance claims filed for a structure on the property? Yes No Unknown

If Yes, indicate the dates of each claim: _____

Has there been any past disaster-related aid provided related to the property or a structure on the property from federal, state or local sources for purposes of flood recovery? Yes No Unknown

If Yes, indicate the date of each payment: _____

Is the property currently located wholly or partially within an area of special flood hazard mapped on the effective flood insurance rate map issued by the Federal Emergency Management Agency on or after March 4, 2002? Yes No Unknown

If yes, what is the federally designated flood zone for the property indicated on that flood insurance rate map?

Relevant Panel Number: 230072-04886D Year: 6-16-2011 (Attach a copy)

Comments: _____

Source of Section VI information: seller and Realist flood map

Buyer Initials [Signature] Page 6 of 8 Seller Initials _____

SECTION VII - GENERAL INFORMATION

Are there any tax exemptions or reductions for this property for any reason including but not limited to: Tree Growth, Open Space and Farmland, Veteran's, Homestead Exemption, Blind, Working Waterfront?.....

Yes No Unknown

If Yes, explain: _____

Is a Forest Management and Harvest Plan available?..... Yes No Unknown

Are there any actual or alleged violations of a shoreland zoning ordinance including those that are imposed by the state or municipality? Yes No Unknown

If Yes, explain: _____

Equipment leased or not owned (including but not limited to, propane tank, hot water heater, satellite dish, water filtration system, photovoltaics, wind turbines): Type: Propane tanks - Augusta Fuel

Year Principal Structure Built: 2012 What year did Seller acquire property? 2006

Roof: Year Shingles/Other Installed: Metal Roof 2012

Water, moisture or leakage: None

Comments: _____

Foundation/Basement:

Is there a Sump Pump? Yes No Unknown

Water, moisture or leakage since you owned the property: Yes No Unknown

Prior water, moisture or leakage? Yes No Unknown

Comments: _____

Mold: Has the property ever been tested for mold? Yes No Unknown

If Yes, are test results available? Yes No

Comments: _____

Electrical: Fuses Circuit Breaker Other: _____ Unknown

Comments: _____

Has all or a portion of the property been surveyed? Yes No Unknown

If Yes, is the survey available? Yes No Unknown

Manufactured Housing - Is the residence a:

Mobile Home Yes No Unknown

Modular Yes No Unknown

Known defects or hazardous materials caused by insect or animal infestation inside or on the residential structure Yes No Unknown

Comments: _____

KNOWN MATERIAL DEFECTS about Physical Condition and/or value of Property, including those that may have an adverse impact on health/safety: none

Comments: _____

Source of Section VII information: Seller

Buyer Initials [Signature] Page 7 of 8 Seller Initials _____

PROPERTY LOCATED AT: 1235 US Route 202 Me, Winthrop, Me 04364

SECTION VIII - ADDITIONAL INFORMATION


Built new in 2012 Has second floor mezzanine level and has three phase power

ATTACHMENTS EXPLAINING CURRENT PROBLEMS, PAST REPAIRS OR ADDITIONAL INFORMATION IN ANY SECTION IN DISCLOSURE: Yes No

Seller shall be responsible and liable for any failure to provide known information regarding known material defects to the Buyer.

Neither Seller nor any Broker makes any representations as to the applicability of, or compliance with, any codes of any sort, whether state, municipal, federal or any other, including but not limited to fire, life safety, building, electrical or plumbing.

As Sellers, we have provided the above information and represent that all information is correct. To the best of our knowledge, all systems and equipment, unless otherwise noted on this form, are in operational condition.



SELLER DATE
Winada Drive Associates LLC

SELLER DATE

SELLER DATE

SELLER DATE

I/We have read and received a copy of this disclosure, the arsenic in wood fact sheet, the arsenic in water brochure, and understand that I/we should seek information from qualified professionals if I/we have questions or concerns.

BUYER DATE

BUYER DATE

BUYER DATE

BUYER DATE





USDA, USGS The National Map: Orthoimagery. Data refreshed June, 2024.

Powered by Esri

<p>PIN</p> <ul style="list-style-type: none"> Approximate location based on user input and does not represent an authoritative property location <p>MAP PANELS</p> <ul style="list-style-type: none"> Selected FloodMap Boundary Digital Data Available No Digital Data Available Unmapped <p>OTHER AREAS</p> <ul style="list-style-type: none"> Area of Minimal Flood Hazard Zone X Effective LOMRs Area of Undetermined Flood Hazard Zone D Otherwise Protected Area Coastal Barrier Resource System Area 	<p>SPECIAL FLOOD HAZARD AREAS</p> <ul style="list-style-type: none"> Without Base Flood Elevation (BFE) Zone A, V, A99 With BFE or Depth Regulatory Floodway Zone AE, AO, AH, VE, AR <p>OTHER AREAS OF FLOOD HAZARD</p> <ul style="list-style-type: none"> 0.2% Annual Chance Flood Hazard, Areas of 1% annual chance flood with average depth less than one foot or with drainage areas of less than one square mile Zone X Future Conditions 1% Annual Chance Flood Hazard Zone X Area with Reduced Flood Risk due to Levee. See Notes, Zone X Area with Flood Risk due to Levee Zone D 	<p>OTHER FEATURES</p> <ul style="list-style-type: none"> Cross Sections with 1% Annual Chance Water Surface Elevation Coastal Transect Base Flood Elevation Line (BFE) Limit of Study Jurisdiction Boundary Coastal Transect Baseline Profile Baseline Hydrographic Feature <p>GENERAL STRUCTURES</p> <ul style="list-style-type: none"> Channel, Culvert, or Storm Sewer Levee, Dike, or Floodwall
--	---	---

Have you tested your well water for arsenic?



Your water looks, smells and tastes fine. So why do you need to test it?

It is hard to believe that water that looks, smells and tastes fine may not be safe to drink. But the truth is that 1 in 10 wells in Maine has water that is high in arsenic. There are wells high in arsenic in all parts of Maine.

Protect your family. Test your well for arsenic every 3 to 5 years.

How to Test Your Well Water

1. Call a lab.

- Call a certified lab and ask for an arsenic test kit for your well water. You can find a lab at this website: wellwater.maine.gov. Or call the Maine Lab Certification Officer at 207-287-1929.
- If you have never tested your well water for bacteria, nitrites and nitrates, or other chemicals like radon, uranium and flouride, ask your lab for a test kit for all of these.

2. Do the test.

- Your test kit will arrive in the mail. It will have empty bottles, directions and forms to fill out.
- Follow the directions and mail the bottles back to the lab with the forms.

3. Get your results.

- Your test results will come to you in the mail.
- If you have too much arsenic in your water, or if you are not sure you understand your test results, call 866-292-3474 (toll-free in Maine) or 207-287-4311 to speak to an expert.

Why Arsenic is Bad

People who drink water with too much arsenic for many years are more likely to get cancer. Arsenic can cause skin, bladder and lung cancers.

It may cause low birthweight and affect brain development in babies if pregnant women drink water with too much arsenic in it. Arsenic can also affect brain development in young children. Other problems from drinking water with very high arsenic levels include: stomach pain, nausea, diarrhea, numbness or tingling in the hands and feet and changes in skin.

Your chance of having any of these health problems depends on:

- how much arsenic is in your water;
- how much water you drink;
- how long you have been drinking the water.

Solving Arsenic Problems

There are actions you can take to protect your family if your water has too much arsenic. First, you can switch to bottled water for drinking and making drinks. This will allow you time to decide if you want to install a water treatment system.

Call us at 866-292-3474 (toll-free in Maine) or 207-287-4311 if you have high arsenic. We can help you decide how to solve the problem.

Protect your family. Test your well.

- For more information: wellwater.maine.gov
- Call for advice: **866-292-3474** • TTY: Call Maine Relay 711



A large, stylized handwritten signature in black ink, appearing to read "John Blouin" with a date "5/27/05" written below it.