

Oronoco

Potsdam

Elgin

52

Mary Riess

Genoa

Douglas

W Park &
Man Zoo

Zumbro
Ridge Estates

Byron

Mayo Clinic Hospital,
Saint Marys Campus



Rochester


Chester

Chester
Woods Park

Salem Corners

52

52



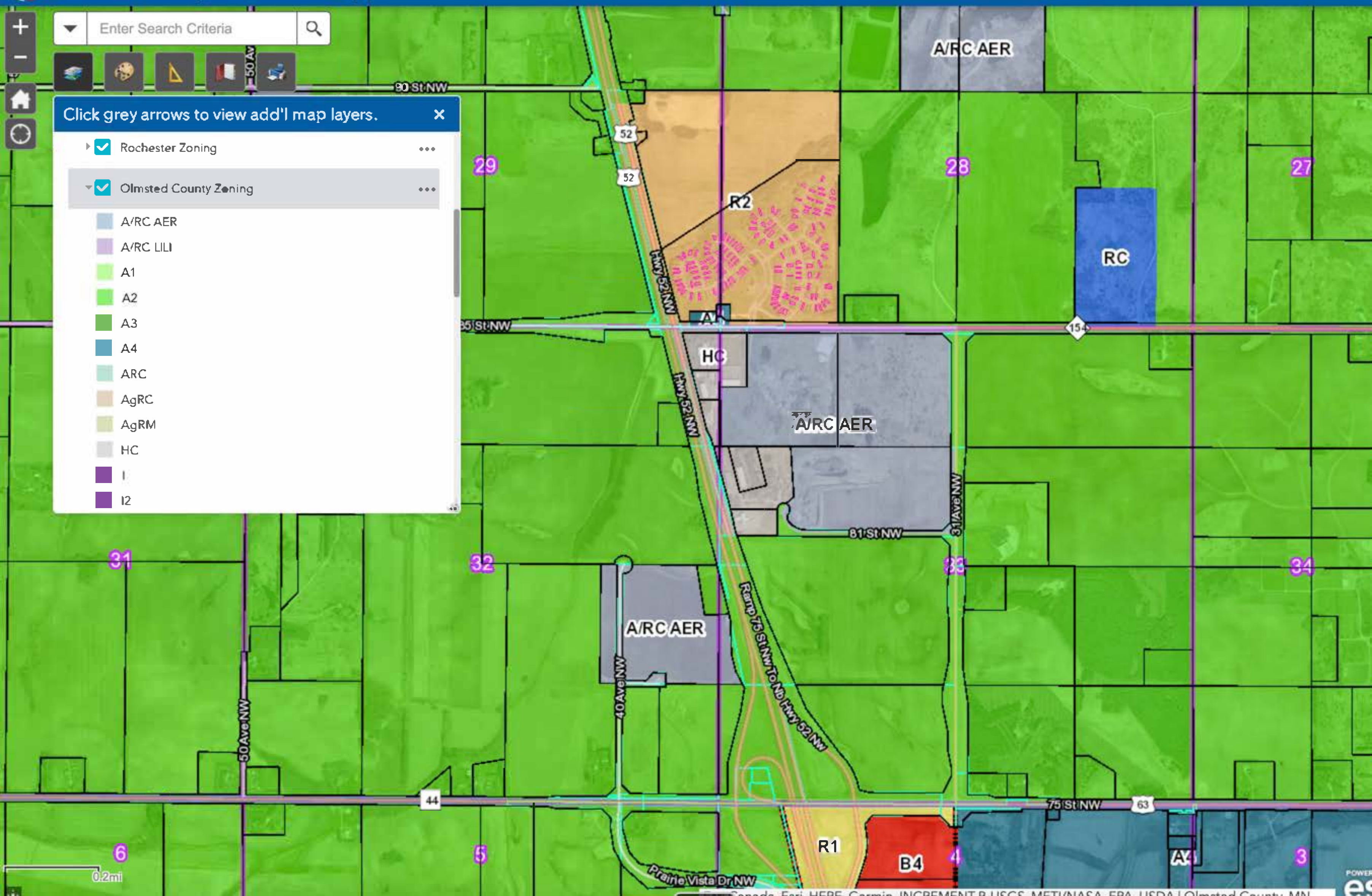


Enter Search Criteria



Click grey arrows to view add'l map layers. ✕

- Rochester Zoning ⋮
- Olmsted County Zoning ⋮
- A/RC AER
- A/RC LIL
- A1
- A2
- A3
- A4
- ARC
- AgRC
- AgRM
- HC
- I
- I2



0.2mi

Enter Search Criteria



Click grey arrows to view add'l map layers.

Rochester Zoning

Olmsted County Zoning

- A/RCAER
- A/RC LIL1
- A1
- A2
- A3
- A4
- ARC
- AgRC
- AgRM
- HC
- I
- I2

(1 of 2)

Parcels - Composite: Land Parcel
843332069282


PIN	069282
Floor	NA
Parcel Type	Land Parcel
TaxYear	2021
PARID	843332069282
Class	2a AGRICULTURAL
CtyTwpCode	010012
PlatNumber	
PlatName	
Lot	
Block	
EMVLand	1,117,500
EMVBlda	0
Zoom to	...

31

6

5

0.2mi



Enter Search Criteria



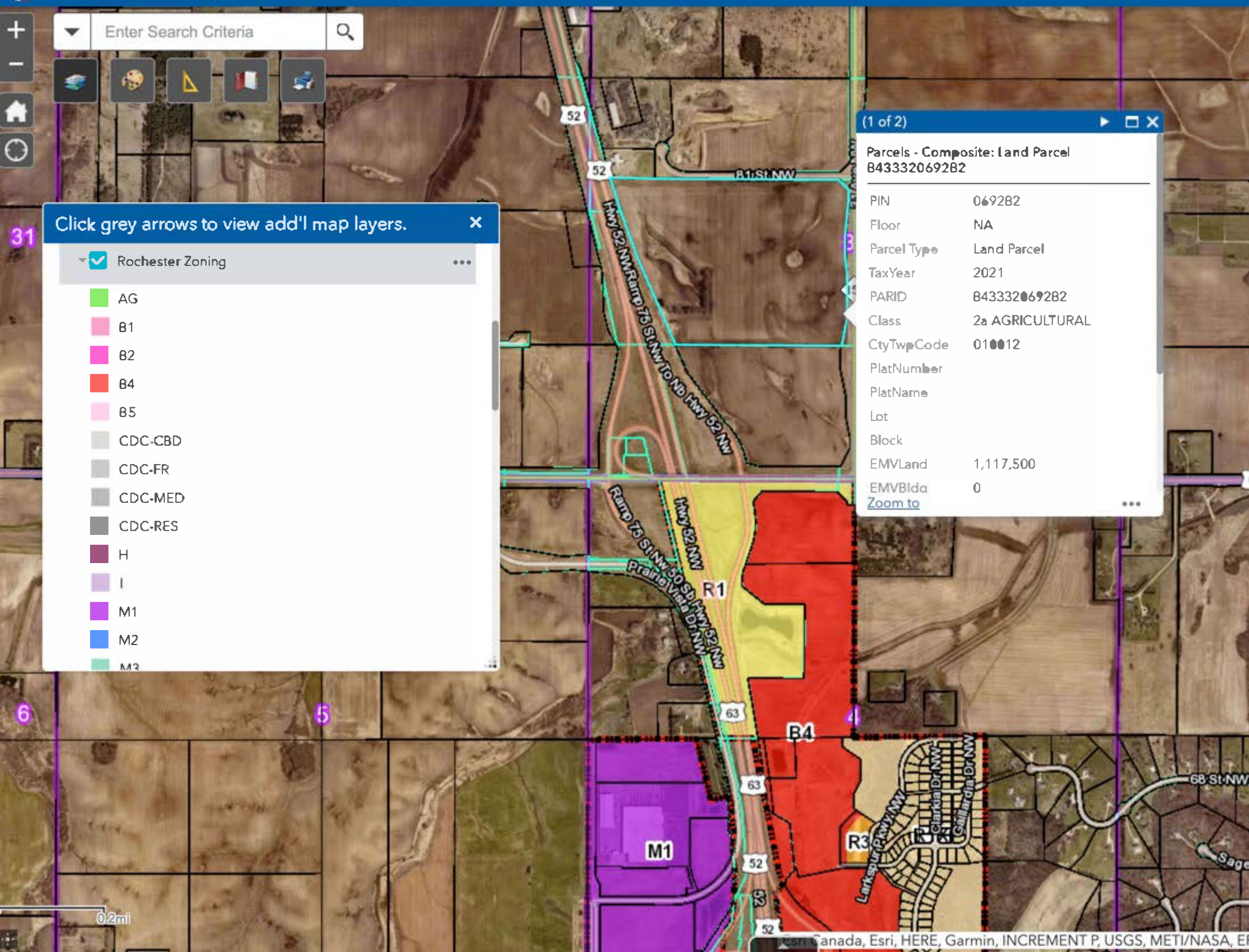
Click grey arrows to view add'l map layers.

- Rochester Zoning
- AG
- B1
- B2
- B4
- B5
- CDC-CBD
- CDC-FR
- CDC-MED
- CDC-RES
- H
- I
- M1
- M2
- M3

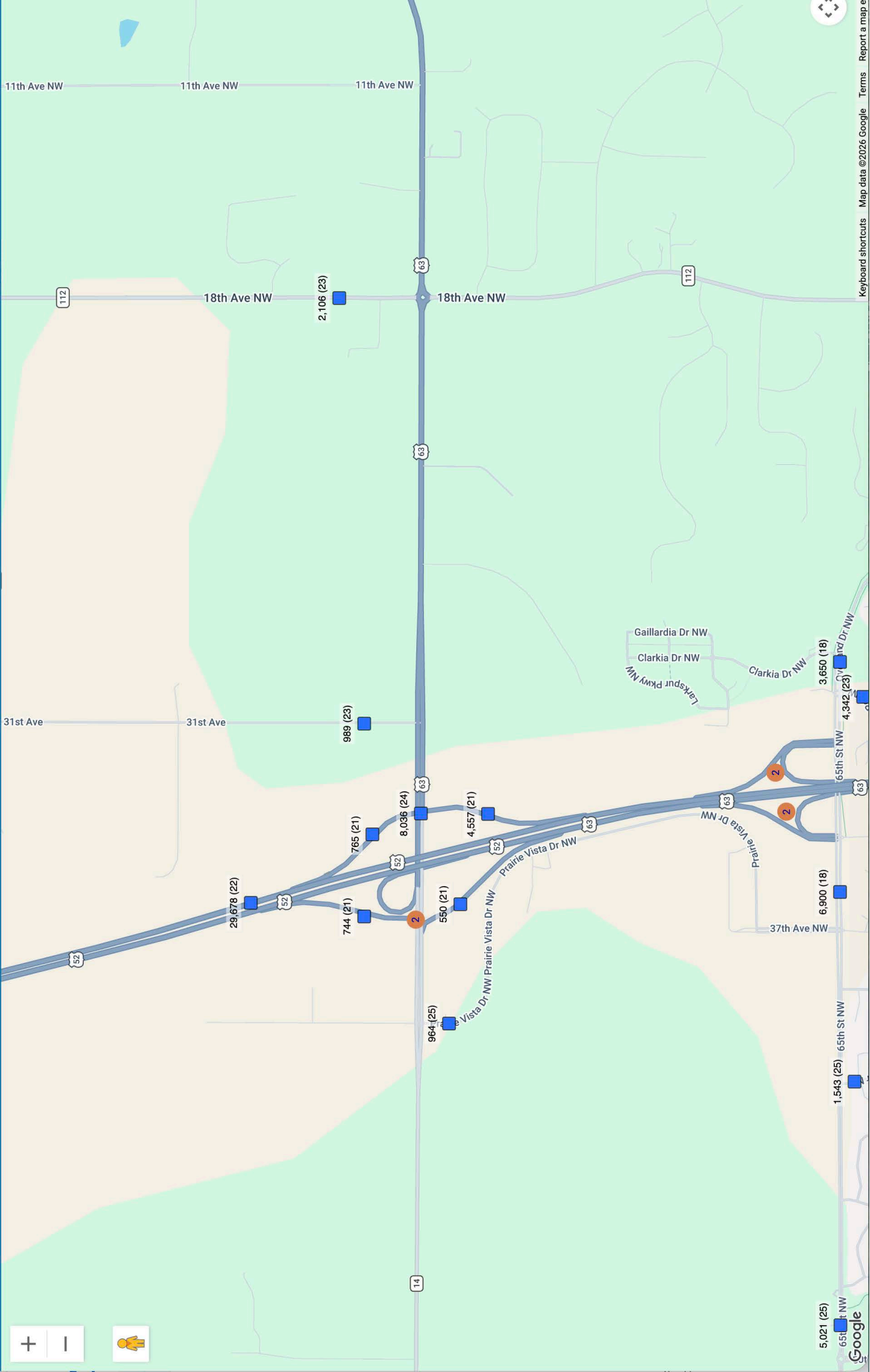
(1 of 2)

Parcels - Composite: Land Parcel
843332069282

PIN	069282
Floor	NA
Parcel Type	Land Parcel
TaxYear	2021
PARID	843332069282
Class	2a AGRICULTURAL
CtyTwpCode	010012
PlatNumber	
PlatName	
Lot	
Block	
EMVLand	1,117,500
EMVBlda	0
Zoom to	



0.2mi

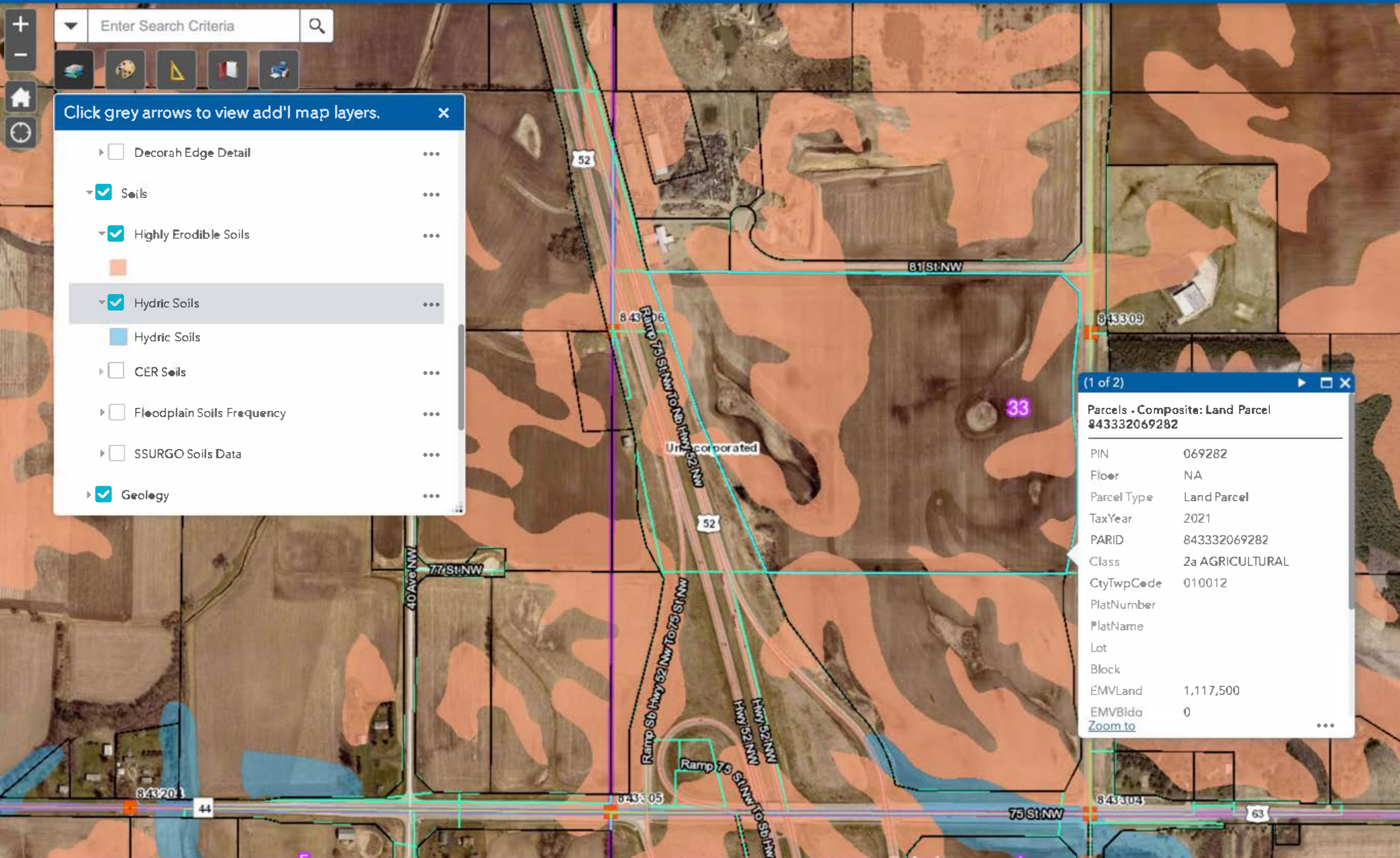




Enter Search Criteria

Click grey arrows to view add'l map layers. ✕

- Decorah Edge Detail ...
- Soils ...
- Highly Erodible Soils ...
- Hydric Soils ...
- CER Soils ...
- Floodplain Soils Frequency ...
- SSURGO Soils Data ...
- Geology ...



(1 of 2) ▶ □ ✕

Parcels - Composite: Land Parcel 843332069282

PIN	069282
Floor	NA
Parcel Type	Land Parcel
TaxYear	2021
PARID	843332069282
Class	2a AGRICULTURAL
CtyTwpCode	010012
PlatNumber	
PlatName	
Lot	
Block	
EMVLand	1,117,500
EMVBldg	0
Zoom to	...



Field Report

Minnesota • Olmsted County

Page / 33 • 108N / 14W

81.83 deeded acres

74.10 tillable

Generated 5/21/2026

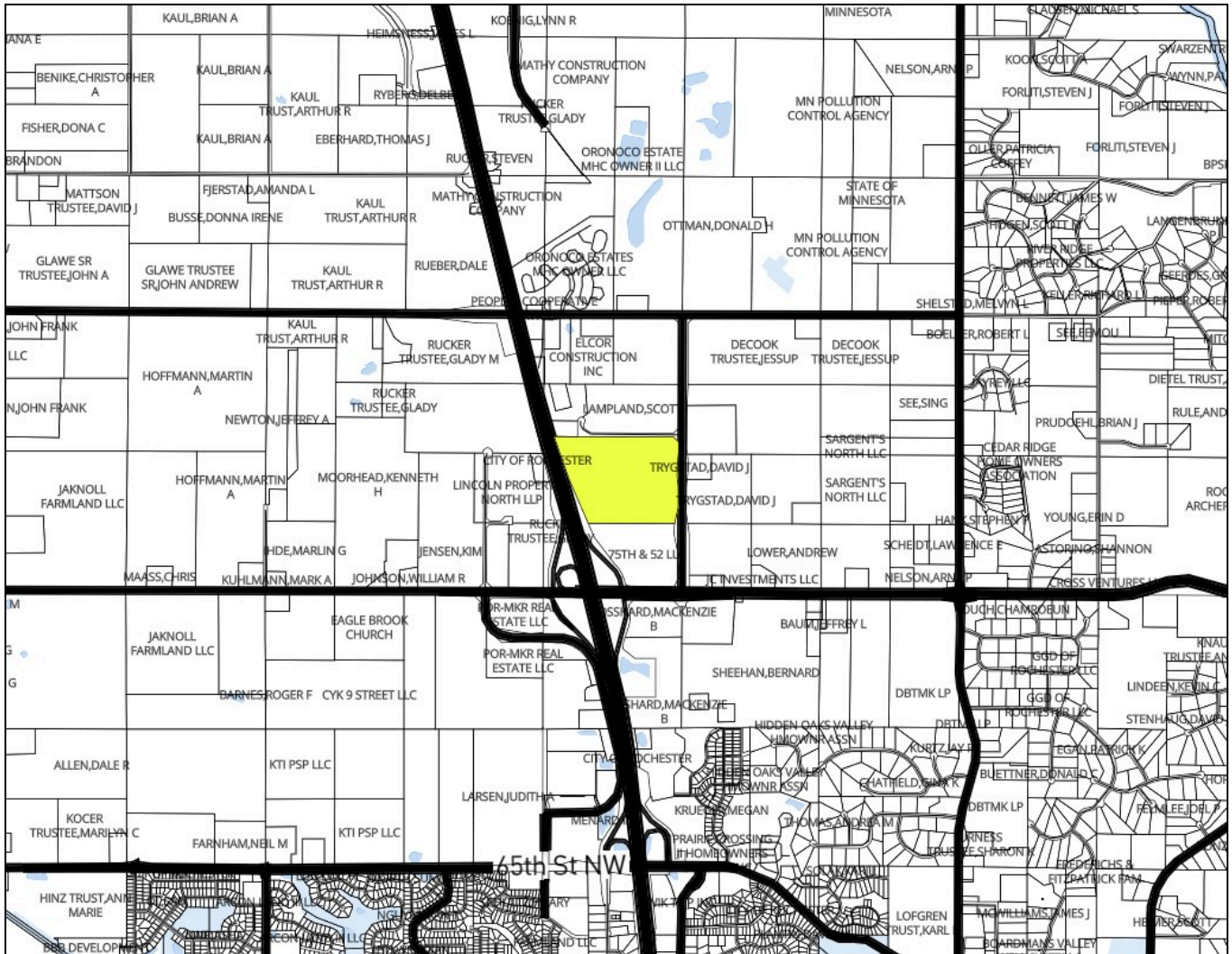
Plat Map



108N

Oronoco

14W



Minnesota / Olmsted County
44.1141, -92.5134
Oronoco / 33
108N / 14W
76.74 acres

Parcel Detail (1 of 1)



RIESS, MARY A

IDENTIFICATION

Parcel Number 843332069282
Owner RIESS, MARY A
Mailing Address 16561 DAYTON RIVER RD
DAYTON, MN 55327-9538
County olmsted
State MN

LOCATION

Lat / Lon 44.114050, -92.513402

PROPERTY CHARACTERISTICS

Property Use AG BARE LAND 35AC+
Acreage 81

TAX & VALUATION

Tax Year 2026
Assessed Value \$1,490,000

SALES HISTORY

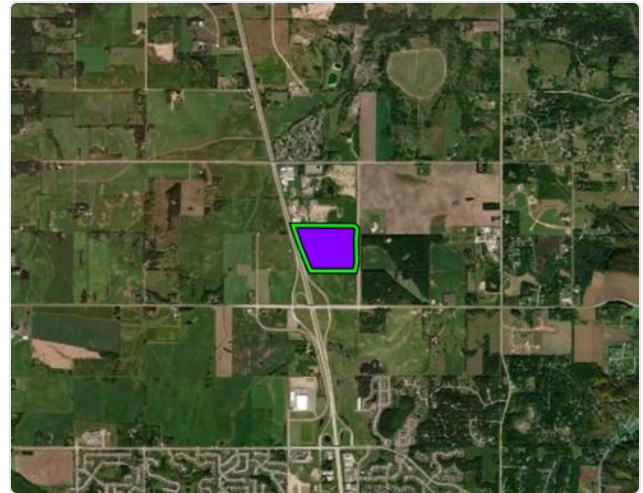
Last Sale Date 2/19/2004
Sale Price \$0

Data Source: Regrid (Landgrid)

INDIVIDUAL PARCEL



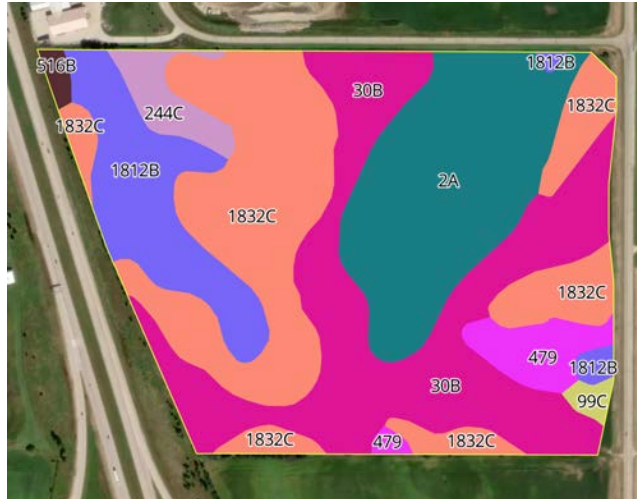
SATELLITE CONTEXT



Field boundary Overall boundary This parcel

Minnesota / Olmsted County
44.1141, -92.5134
Oronoco / 33
108N / 14W
76.74 acres

Soil Map



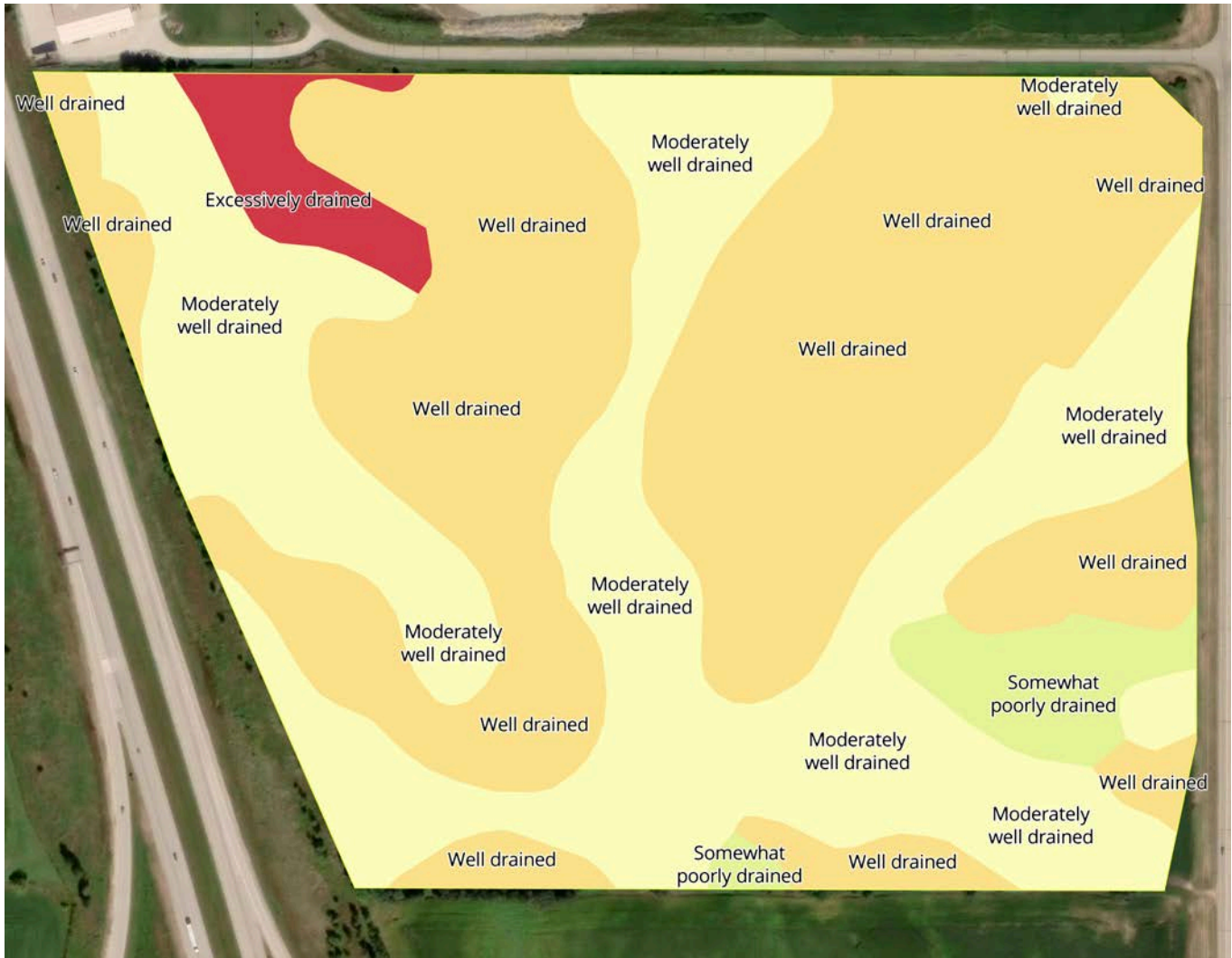
Soil Code	Soil Description	Acres	Drainage Class	CPI	WT Depth
1832C	Ostrander-Dowagiac loams, 6 to 12 percent slopes	22.8	Well drained	74	N/A
30B	Kenyon loam, 2 to 5 percent slopes	22.1	Moderately well drained	97	48.0
2A	Ostrander silt loam, 0 to 2 percent slopes	16.3	Well drained	100	11.8
1812B	Terril loam, sandy substratum, 1 to 6 percent slopes	9.3	Moderately well drained	90	29.9
479	Floyd silt loam, 1 to 4 percent slopes	3.0	Somewhat poorly drained	100	11.8
244C	Lilah sandy loam, 6 to 12 percent slopes	2.3	Excessively drained	38	N/A
99C	Racine silt loam, 6 to 12 percent slopes	0.5	Well drained	76	42.1
516B	Dowagiac silt loam, 2 to 6 percent slopes	0.5	Well drained	64	N/A





Total Acres	76.8
CPI Weighted Average	88.0

Data Source: NRCS Soil Survey

Minnesota / Olmsted County
 44.1141, -92.5134
 Oronoco / 33
 108N / 14W
 76.74 acres

Drainage Classification



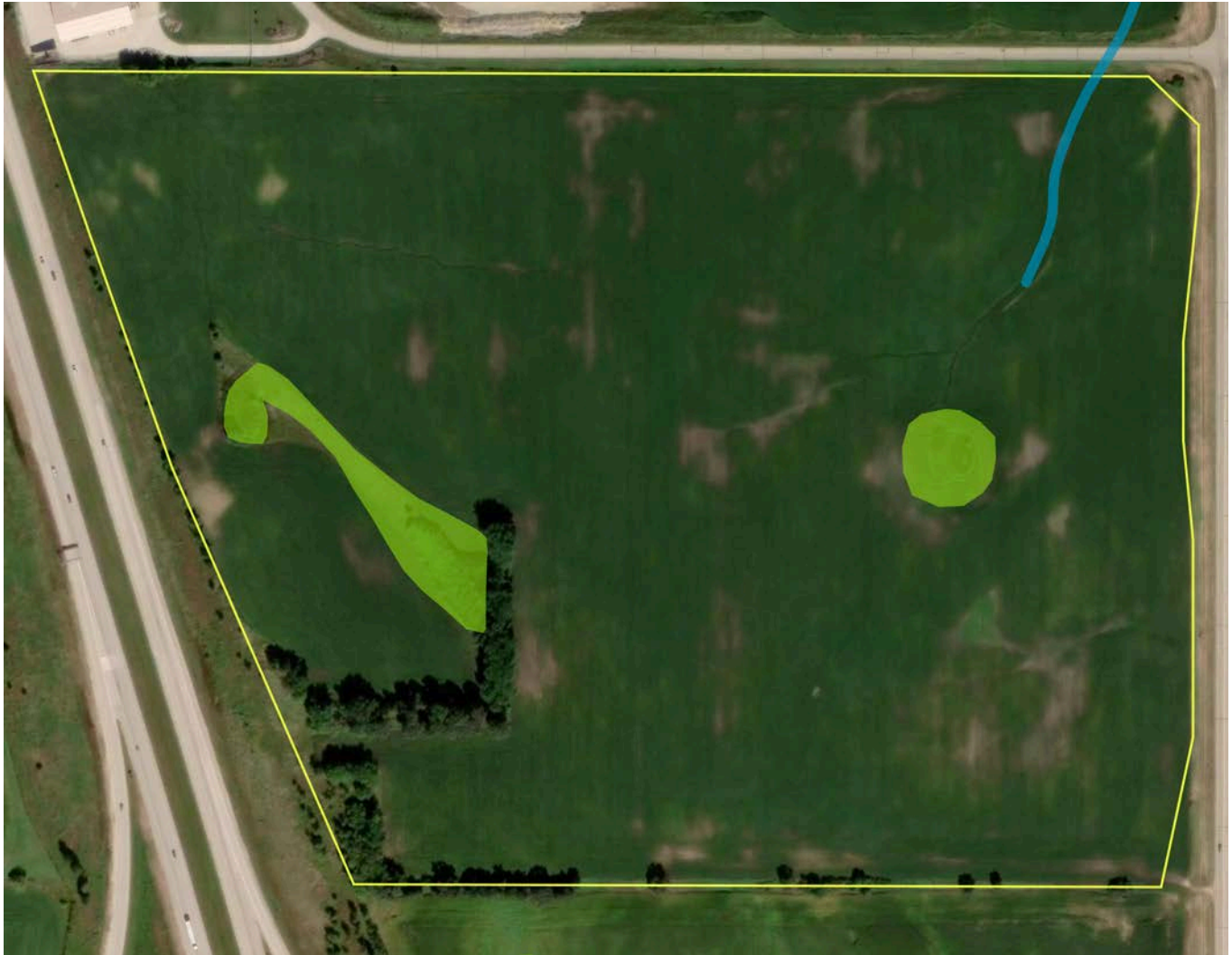
Key	Drainage Class	Acres(%)
	Well drained	52.00%
	Moderately well drained	41.00%
	Somewhat poorly drained	4.00%
	Excessively drained	3.00%

Data Source: NRCS Soil Survey

Minnesota / Olmsted County
 44.1141, -92.5134
 Oronoco / 33
 108N / 14W
 76.74 acres

TERRAIN
 Generated: 5/21/2026

Wetland




Key	Classification Code	Type	Acres
	PEM1A	Freshwater Emergent Wetland	2.26
	R4SBC	Riverine	0.21
Total			2.47

Data Source: US Fish & Wildlife Service - National Wetland Inventory

Wetland data shown is for planning purposes only; please contact your local USDA NRCS office for an official wetland determination.

Minnesota / Olmsted County
44.1141, -92.5134
Oronoco / 33
108N / 14W
76.74 acres

TERRAIN
Generated: 5/21/2026



Data Source: 2008 FSA version of CLU boundaries

[Driving Directions](#)

44.1141, -92.5134



Minnesota / Olmsted County
44.1141, -92.5134
Oronoco / 33
108N / 14W
76.74 acres

**DISCLOSURE STATEMENT:
SELLER'S DISCLOSURE ALTERNATIVES**

This form is approved by the Minnesota Association of REALTORS®, which disclaims any liability arising out of use or misuse of this form. © 2024 Minnesota Association of REALTORS®

- 1. Date May 19th 2026
- 2. Page 1 of _____ pages: RECORDS AND
- 3. REPORTS, IF ANY, ARE ATTACHED AND MADE A
- 4. PART OF THIS DISCLOSURE.

5. Property located at TBD 31st Ave NW

6. City of Oronoco, County of Olmsted

7. State of Minnesota, Zip Code 55960 ("Property").

8. **NOTICE:** Sellers of residential property, with limited exceptions, are obligated to satisfy the requirements of MN Statutes
9. 513.52 through 513.60. **To comply with the statute, Seller must provide either a written disclosure to the**
10. **prospective Buyer (see Disclosure Statement: Seller's Property Disclosure Statement) or satisfy one of the**
11. **following two options.** Disclosures made here, if any, are not a warranty or guarantee of any kind by Seller or
12. licensee(s) representing or assisting any party in this transaction and are not a substitute for any inspections or
13. warranties the party(ies) may wish to obtain.

14. **(Select one option only.)**

15. 1) **QUALIFIED THIRD-PARTY INSPECTION:** Seller shall provide to prospective Buyer a written report that
16. discloses material information relating to the real Property that has been prepared by a qualified third party.
17. "Qualified third party" means a federal, state, or local governmental agency, or any person whom Seller or
18. prospective Buyer reasonably believes has the expertise necessary to meet the industry standards of practice
19. for the type of inspection or investigation that has been conducted by the third party in order to prepare the
20. written report.

21. **Seller shall disclose to prospective Buyer material facts known by Seller that contradict any information**
22. **that is included in a written report, or material facts known by Seller that are not included in the**
23. **report.**

24. The inspection report was prepared by _____
25. _____, and dated _____.

26. Seller discloses to Buyer the following material facts known by Seller that contradict any information included
27. in the above referenced inspection report.

28.
29.
30.
31. Seller discloses to Buyer the following material facts known by Seller that are not included in the above
32. referenced inspection report.

33.
34.
35.

36. 2) **WAIVER:** The written disclosure required may be waived if Seller and prospective Buyer agree in writing.
37. Seller and Buyer hereby waive the written disclosure required under MN Statutes 513.52 through 513.60.

38. **NOTE:** If both Seller and prospective Buyer agree, in writing, to waive the written disclosure required under
39. MN Statutes 513.52 through 513.60, Seller is not obligated to disclose ANY material facts of which Seller
40. is aware that could adversely and significantly affect the Buyer's use or enjoyment of the Property or any
41. intended use of the Property, other than those disclosure requirements created by any other law.
42. Seller is not obligated to update Buyer on any changes made to material facts of which Seller is aware that could
43. adversely and significantly affect the Buyer's use or enjoyment of the Property or any intended use of the
44. Property that occur, other than those disclosure requirements created by any other law.

45. **Waiver of the disclosure required under MN Statutes 513.52 through 513.60 does not waive, limit, or**
46. **abridge any obligation for Seller disclosure created by any other law.**

**DISCLOSURE STATEMENT:
SELLER'S DISCLOSURE ALTERNATIVES**

47. Page 2

48. Property located at TBD 31st Ave NW Oronoco MN 55960

49. **OTHER REQUIRED DISCLOSURES:**

50. **NOTE:** In addition to electing one of the above alternatives to the material fact disclosure, Minnesota law also
 51. requires sellers to provide other disclosures to prospective buyers, such as those disclosures listed below.
 52. Additionally, there may be other required disclosures by federal, state, local, or other governmental entities
 53. that are not listed below.

54. **A. SUBSURFACE SEWAGE TREATMENT SYSTEM DISCLOSURE:** (A subsurface sewage treatment system
 55. disclosure is required by MN Statute 115.55.) (Check appropriate box.)

56. Seller DOES DOES NOT know of a subsurface sewage treatment system on or serving the above-described
 -----(Check one.)-----
 57. real Property. (If answer is **DOES**, and the system does not require a state permit, see *Disclosure Statement:*
 58. *Subsurface Sewage Treatment System.*)

59. There is a subsurface sewage treatment system on or serving the above-described real Property.
 60. (See *Disclosure Statement: Subsurface Sewage Treatment System.*)

61. There is an abandoned subsurface sewage treatment system on the above-described real Property.
 62. (See *Disclosure Statement: Subsurface Sewage Treatment System.*)

63. **B. PRIVATE WELL DISCLOSURE:** (A well disclosure and Certificate are required by MN Statute 103I.235.)
 64. (Check appropriate box(es).)

65. Seller does not know of any wells on the above-described real Property.

66. There are one or more wells located on the above-described real Property. (See *Disclosure Statement: Well.*)

67. This Property is in a Special Well Construction Area.

68. There are wells serving the above-described Property that are not located on the Property.

69. Comments: _____

70.

71.

72. **C. FOREIGN INVESTMENT IN REAL PROPERTY TAX ACT ("FIRPTA"):** Section 1445 of the Internal Revenue Code
 73. provides that a transferee ("Buyer") of a United States real property interest must be notified in writing and must
 74. withhold tax if the transferor ("Seller") is a foreign person and no exceptions from FIRPTA withholding apply.

75. Seller represents that Seller IS IS NOT a foreign person (i.e., a non-resident alien individual, foreign corporation,
 -----(Check one.)-----
 76. foreign partnership, foreign trust, or foreign estate) for purposes of income taxation. This representation shall
 77. survive the closing of any transaction involving the Property described here.

78. **NOTE:** If the above answer is "IS," Buyer may be subject to income tax withholding in connection with the
 79. transaction (unless the transaction is covered by an applicable exception to FIRPTA withholding). In
 80. non-exempt transactions, Buyer may be liable for the tax if Buyer fails to withhold.
 81. If the above answer is "IS NOT," Buyer may wish to obtain specific documentation from Seller ensuring
 82. Buyer is exempt from the withholding requirements as prescribed under Section 1445 of the Internal
 83. Revenue Code.

84. Due to the complexity and potential risks of failing to comply with FIRPTA, including Buyer's responsibility
 85. for withholding the applicable tax, Buyer and Seller should **seek appropriate legal and tax advice regarding**
 86. **FIRPTA compliance, as the respective licensees representing or assisting either party will be unable to**
 87. **assure either party whether the transaction is exempt from the FIRPTA withholding requirements.**

**DISCLOSURE STATEMENT:
SELLER'S DISCLOSURE ALTERNATIVES**

88. Page 3

89. Property located at TBD 31st Ave NW Oronoco MN 55960

90. **D. METHAMPHETAMINE PRODUCTION DISCLOSURE:**

91. (A methamphetamine production disclosure is required by MN Statute 152.0275, Subd. 2 (m).)

92. Seller is not aware of any methamphetamine production that has occurred on the Property.

93. Seller is aware that methamphetamine production has occurred on the Property.

94. (See *Disclosure Statement: Methamphetamine Production.*)

95. **E. RADON DISCLOSURE:**

96. (The following Seller disclosure satisfies MN Statute 144.496.)

97. **RADON WARNING STATEMENT:** The Minnesota Department of Health strongly recommends that ALL
98. homebuyers have an indoor radon test performed prior to purchase or taking occupancy, and recommends
99. having the radon levels mitigated if elevated radon concentrations are found. Elevated radon concentrations can
100. easily be reduced by a qualified, certified, or licensed, if applicable, radon mitigator.

101. Every buyer of any interest in residential real property is notified that the property may present exposure to
102. dangerous levels of indoor radon gas that may place occupants at risk of developing radon-induced lung cancer.
103. Radon, a Class A human carcinogen, is the leading cause of lung cancer in nonsmokers and the second leading
104. cause overall. The seller of any interest in residential real property is required to provide the buyer with any
105. information on radon test results of the dwelling.

106. **RADON IN REAL ESTATE:** By signing this Statement, Buyer hereby acknowledges receipt of the Minnesota
107. Department of Health's publication entitled *Radon in Real Estate Transactions*, which is attached hereto and
108. can be found at www.health.state.mn.us/communities/environment/air/radon/radonre.html.

109. A seller who fails to disclose the information required under MN Statute 144.496, and is aware of material facts
110. pertaining to radon concentrations in the Property, is liable to the Buyer. A buyer who is injured by a violation of MN
111. Statute 144.496 may bring a civil action and recover damages and receive other equitable relief as determined by
112. the court. Any such action must be commenced within two years after the date on which the buyer closed the
113. purchase or transfer of the real Property.

114. **SELLER'S REPRESENTATIONS:** The following are representations made by Seller to the extent of Seller's actual
115. knowledge.

116. (a) Radon test(s) **HAVE** **HAVE NOT** occurred on the Property.
-----*(Check one.)*-----

117. (b) Describe any known radon concentrations, mitigation, or remediation. **NOTE:** *Seller shall attach the most*
118. *current records and reports pertaining to radon concentration within the dwelling:*

119.

120.

121.

122. (c) There **IS** **IS NOT** a radon mitigation system currently installed on the Property.
-----*(Check one.)*-----

123. If "IS," Seller shall disclose, if known, information regarding the radon mitigation system, including system
124. description and documentation.

125.

126.

127.

128. **F. CHRONIC WASTING DISEASE IN CERVIDAE** (The following Seller disclosure satisfies MN Statute 35.155, Subd. 11(d).)

129. Has Chronic Wasting Disease been detected on the Property?

130. If Yes, see *Disclosure Statement: Chronic Wasting Disease.*

YES **NO**
-----*(Check one.)*-----

**DISCLOSURE STATEMENT:
SELLER'S DISCLOSURE ALTERNATIVES**

131. Page 4

132. Property located at TBD 31st Ave NW Oronoco MN 55960
133. **G. CEMETERY ACT:** The following questions are to be answered to the best of Seller's knowledge.
134. MN Statute 307.08 prohibits any damage or illegal molestation of human remains, burials or cemeteries. A
135. person who intentionally, willfully and knowingly destroys, mutilates, injures, disturbs, or removes human skeletal
136. remains or human burial grounds is guilty of a felony.
137. Are you aware of any human remains, burials, or cemeteries located on the Property? Yes No
138. If "Yes," please explain: _____
139. All unidentified human remains or burials found outside of platted, recorded or identified cemeteries and in
140. contexts which indicate antiquity greater than 50 years shall be dealt with according to the provisions of MN
141. Statute 307.08, Subd. 7.
142. **H. NOTICE REGARDING AIRPORT ZONING REGULATIONS:** The Property may be in or near an airport safety zone
143. with zoning regulations adopted by the governing body that may affect the Property. Such zoning regulations are
144. filed with the county recorder in each county where the zoned area is located. If you would like to determine if such
145. zoning regulations affect the Property, you should contact the county recorder where the zoned area is located.
146. **I. NOTICE REGARDING CARBON MONOXIDE DETECTORS:**
147. MN Statute 299F.51 requires Carbon Monoxide Detectors to be located within ten (10) feet from all sleeping
148. rooms. Carbon Monoxide Detectors may or may not be personal property and may or may not be included in the
149. sale of the home.
150. **J. WATER INTRUSION AND MOLD GROWTH:** Studies have shown that various forms of water intrusion affect many
151. homes. Water intrusion may occur from exterior moisture entering the home and/or interior moisture leaving the
152. home.
153. Examples of exterior moisture sources may be
154. • improper flashing around windows and doors,
155. • improper grading,
156. • flooding,
157. • roof leaks.
158. Examples of interior moisture sources may be
159. • plumbing leaks,
160. • condensation (caused by indoor humidity that is too high or surfaces that are too cold),
161. • overflow from tubs, sinks, or toilets,
162. • firewood stored indoors,
163. • humidifier use,
164. • inadequate venting of kitchen and bath humidity,
165. • improper venting of clothes dryer exhaust outdoors (including electrical dryers),
166. • line-drying laundry indoors,
167. • houseplants—watering them can generate large amounts of moisture.
168. In addition to the possible structural damage water intrusion may do to the Property, water intrusion may also result
169. in the growth of mold, mildew, and other fungi. Mold growth may also cause structural damage to the Property.
170. Therefore, it is very important to detect and remediate water intrusion problems.
171. Fungi are present everywhere in our environment, both indoors and outdoors. Many molds are beneficial to humans.
172. However, molds have the ability to produce mycotoxins that may have a potential to cause serious health problems,
173. particularly in some immunocompromised individuals and people who have asthma or allergies to mold.
174. To complicate matters, mold growth is often difficult to detect, as it frequently grows within the wall structure. If you
175. have a concern about water intrusion or the resulting mold/mildew/fungi growth, you may want to consider having
176. the Property inspected for moisture problems before entering into a purchase agreement or as a condition of your
177. purchase agreement. Such an analysis is particularly advisable if you observe staining or any musty odors on the
178. Property.

**DISCLOSURE STATEMENT:
SELLER'S DISCLOSURE ALTERNATIVES**

179. Page 5

180. Property located at TBD 31st Ave NW Oronoco MN 55960

181. **K. NOTICE REGARDING PREDATORY OFFENDER INFORMATION:** Information regarding the predatory
182. **offender registry and persons registered with the predatory offender registry under MN Statute 243.166**
183. **may be obtained by contacting the local law enforcement offices in the community where the property is**
184. **located or the Minnesota Department of Corrections at (651) 361-7200, or from the Department of Corrections**
185. **web site at <https://coms.doc.state.mn.us/publicregistrantsearch>.**

186. **L. SELLER'S STATEMENT:**

187. *(To be signed at time of listing.)*

188. Seller(s) hereby authorizes any licensee(s) representing or assisting any party(ies) in this transaction to provide
189. a copy of this Disclosure Statement to any person or entity in connection with any actual or anticipated sale of the
190. Property. A seller may provide this Disclosure Statement to a real estate licensee representing or assisting a
191. prospective buyer. The Disclosure Statement provided to the real estate licensee representing or assisting a
192. prospective buyer is considered to have been provided to the prospective buyer. If this Disclosure Statement is
193. provided to the real estate licensee representing or assisting the prospective buyer, the real estate licensee must
194. provide a copy to the prospective buyer.

195. **QUALIFIED THIRD-PARTY INSPECTION:** If Seller has made a disclosure under the Qualified Third-Party
196. Inspection, Seller is obligated to disclose to Buyer in writing of any new or changed facts of which Seller is aware
197. that could adversely and significantly affect the Buyer's use or enjoyment of the Property or any intended use of
198. the Property that occur up to the time of closing. To disclose new or changed facts, please use the *Amendment*
199. *to Disclosure Statement* form.
200. **WAIVER:** If Seller and Buyer agree to waive the seller disclosure requirement, Seller is NOT obligated to disclose
201. and will NOT disclose any new or changed information regarding facts.
202. **OTHER REQUIRED DISCLOSURES (Sections A-F):** Whether Seller has elected a Qualified-Third Party Inspection
203. or Waiver, Seller is obligated to notify Buyer, in writing, of any new or changed facts regarding Other Required
204. Disclosures up to the time of closing. To disclose new or changed facts, please use the *Amendment to Seller's*
205. *Disclosure* form.

206. Peta Redemacher 5/2/26 Rhonda Farran 05/19/2026
(Seller) (Date) (Seller) (Date)

207. **M. BUYER'S ACKNOWLEDGEMENT:** Marilyn Stevens 05/20/26
Authentisign (Date)

208. *(To be signed at time of purchase agreement.)*

209. I/We, the Buyer(s) of the Property, acknowledge receipt of this *Seller's Disclosure Alternatives* form and agree to
210. the seller's disclosure option selected in this form. I/We further agree that no representations regarding facts have
211. been made, other than those made in this form. This Disclosure Statement is not a warranty or a guarantee of
212. any kind by Seller or licensee representing or assisting any party in the transaction and is not a suitable substitute
213. for any inspections or warranties the party(ies) may wish to obtain.

214. The information disclosed is given to the best of the Seller's knowledge.

215. _____
(Buyer) (Date) (Buyer) (Date)

216. **LISTING BROKER AND LICENSEES MAKE NO REPRESENTATIONS HERE AND ARE**
217. **NOT RESPONSIBLE FOR ANY CONDITIONS EXISTING ON THE PROPERTY.**

