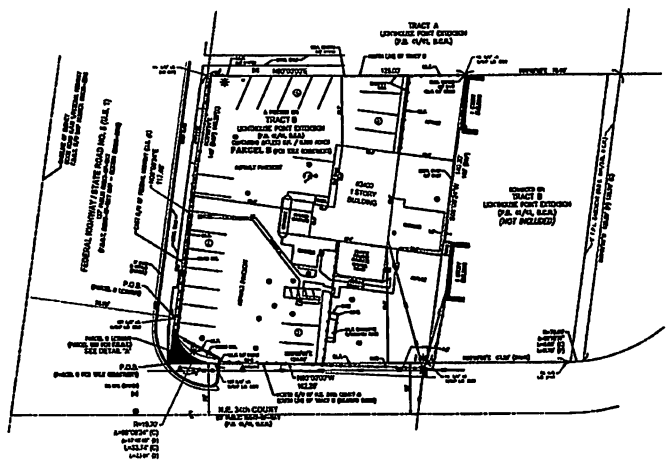

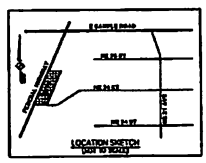

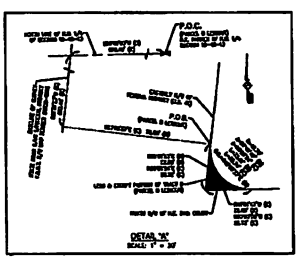

LEGEND

SURVEYOR'S REPORT:

SUMMARY TABLE FOR:

TITLE COMMITMENT FILE NO. 2375234 (FOR PARCEL B ONLY)	
EXCEPTION NUMBER AND RECORDING INFORMATION	ACTION TAKEN
[illegible]	[illegible]
[illegible]	[illegible]
[illegible]	[illegible]
[illegible]	[illegible]
[illegible]	[illegible]
[illegible]	[illegible]
[illegible]	[illegible]
[illegible]	[illegible]
[illegible]	[illegible]
[illegible]	[illegible]
[illegible]	[illegible]
[illegible]	[illegible]
[illegible]	[illegible]

LAND DESCRIPTION:

PARCEL B

[illegible]

CERTIFICATION:

[illegible]

BOUNDARY SURVEY
3400 N. FEDERAL HIGHWAY
A PORTION OF TRACTS B
LIGHHOUSE POINT EXTENSION
(P.B. 41/91, 92A) (P.R.B.C.R.)
CITY OF LIGHHOUSE POINT
BROWARD COUNTY, FLORIDA

AVIROM & ASSOCIATES, INC.
SURVEYING & MAPPING
6548 SOUTH PINE ISLAND ROAD
PLANTATION, FLORIDA 33313
(954) 583-5854 / www.avironassociates.com
Certificate of Authorization LB-3591