










Adams County LRS



9/28/2021, 10:18:24 AM

-  Municipal Boundary
-  Parcels
-  Quarter Sections
-  Local Road
-  Property Addresses
-  Quarter Quarter Section
-  State Highway
-  PLSS Section



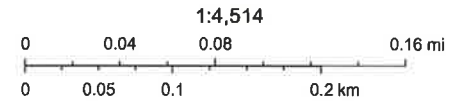
Ayres Associates, Esri, Canada, Esri, HERE, Garmin, INCREMENT P, USGS, EPA, USDA

Adams County LRS



9/28/2021, 10:19:06 AM

- Municipal Boundary
- Parcels
- Quarter Sections
- Quarter Quarter Section
- Local Road
- + Property Addresses
- PLSS Section
- State Highway



Ayres Associates, Esri Canada, Esri, HERE, Garmin, INCREMENT P, USGS, EPA, USDA