























Overview



Legend

-  Parcels
-  Parcel Numbers
-  Address Numbers
-  Unit Numbers
-  Roads
-  Flood Panel
- FEMA Flood Zones**
-  X 0.2 PCT
-  A
-  AO
-  AE 7
-  AE 8
-  AE 9
-  AE 10
-  AE 11
-  VE 10
-  VE 11
-  VE 12
-  VE 13
-  VE 14
-  VE 15
-  VE 16
-  X

Parcel ID	03-05534	Owner	QUINLIVAN RYAN & DANIELLE QUINLIVAN	Last 2 Sales			
Class Code	Residential Lots		6120 NEW JESUP HWY	Date	7/13/2022	Price	\$220000
Taxing District	03-CENTRAL GLYNN BRUNSWICK		BRUNSWICK, GA 31523		10/28/2021		0
Acres	1.64	Physical Address	6120 NEW JESUP HWY	Reason			n/a
		Market Value	\$243000	Qual			U

Date created: 4/29/2026
Last Data Uploaded: 4/29/2026 6:19:43 AM