
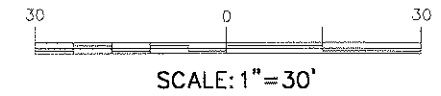
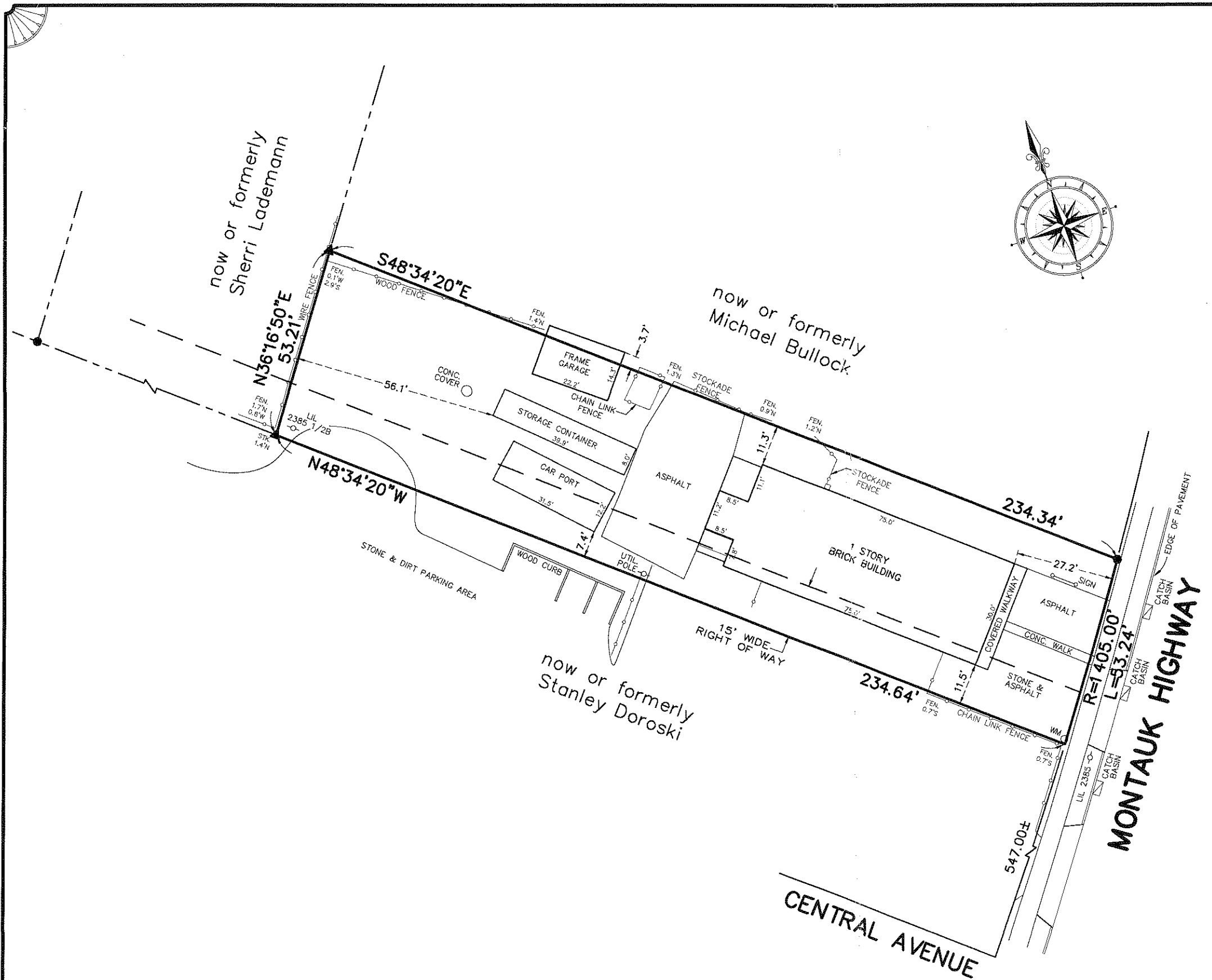


Survey for:  
**STANLEY DOROSKI**  
 At  
 East Quogue  
 Town of  
 Southampton  
 Suffolk County, New York  
 S.C.T.M.: 0900-315.00-03.00-013.001




NOTES:

1. AREA = 12,436 S.F.
2. ■ = MONUMENT FOUND, ▲ = STAKE FOUND.  
● = SPIKE FOUND.
3. REFERENCE DEED L. 12119 CP. 84



DATE: MAY 12, 2005  
 JOB NO: 2005-307

CERTIFIED TO:  
 STANLEY DOROSKI



DAVID H. FOX, L.S. P.C. N.Y.S.L.S. #50234  
**FOX LAND SURVEYING**  
 64 SUNSET AVENUE  
 WESTHAMPTON BEACH, N.Y. 11978  
 (631) 288-0022

UNAUTHORIZED ALTERATION OR ADDITION TO THIS SURVEY IS A VIOLATION OF SECTION 7209 OF THE NEW YORK STATE EDUCATION LAW. COPIES OF THIS SURVEY MAP NOT BEARING THE LAND SURVEYOR'S INKED SEAL OR EMBOSSED SEAL SHALL NOT BE CONSIDERED TO BE A VALID TRUE COPY.

CERTIFICATION INDICATED HEREON SHALL RUN ONLY TO THE PERSON FOR WHOM THE SURVEY IS PREPARED AND ON HIS BEHALF TO THE TITLE COMPANY, GOVERNMENTAL AGENCY AND LENDING INSTITUTION LISTED HEREON AND TO THE ASSIGNEES OF THE LENDING INSTITUTION. CERTIFICATIONS ARE NOT TRANSFERABLE TO ADDITIONAL INSTITUTIONS OR SUBSEQUENT OWNERS.