


CHIMNEY ROCK RECOVERY ACTION PLAN

OVERVIEW MAP


1 IN = 260 FT NORTH



RIVERSIDE TRAIL



STONE TERRACES




RIVERSIDE COMMERCIAL



BOULDER DROP STRUCTURES

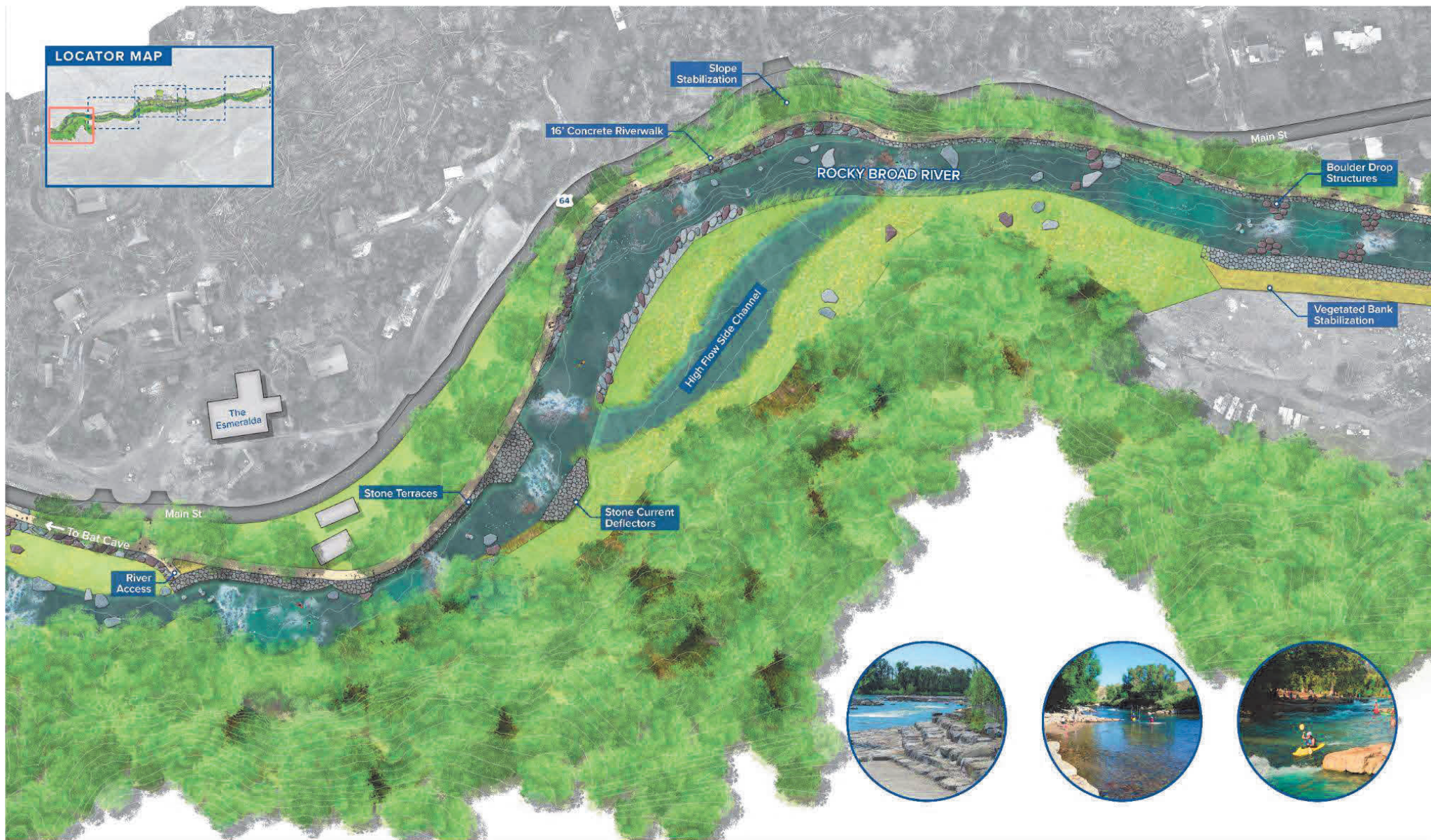
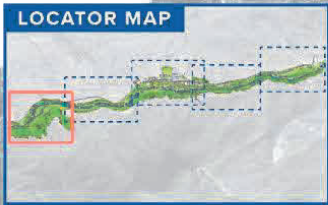


CURRENT DEFLECTORS / BEACH



ROCKY BROAD RIVERWALK & RESTORATION


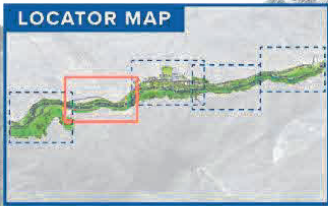
PRECEDENT IMAGES



ESMERALDA CONNECTION

ROCKY BROAD RIVERWALK CONCEPTUAL MASTER PLAN

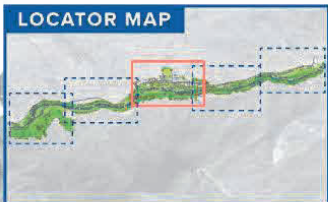
1" = 60 FT NORTH



CHIMNEY ROCK VILLAGE WEST

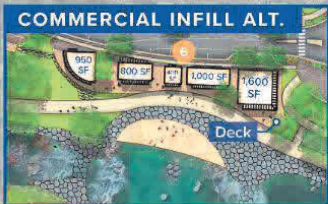

ROCKY BROAD RIVERWALK CONCEPTUAL MASTER PLAN

1" = 60 FT NORTH



LEGEND

- Existing Buildings
- Proposed Buildings
- Proposed Restrooms



PROJECT AREAS		
Public Capital Improvement Projects	Village-Owned Commercial Infill	Privately-Owned Commercial Infill
1 Rocky Broad River Restoration	1 East Village Infill	1 Riverside West
2 Rocky Broad Riverwalk	2 West Village Infill	2 Main St West
3 Village Streetscape		3 Main St East
4 Village Square		4 Terrace Drive
5 Riverwalk Plaza & Recreation Area		5 Village Square Infill
6 Historic State Park Plaza & Overlook		6 Alternate Infill Design
7 Hickory Nut Gorge State Trail Connector		

CHIMNEY ROCK VILLAGE CORE

CONCEPTUAL MASTER PLAN



LOCATOR MAP



LEGEND


- Existing Buildings
- Proposed Buildings
- Proposed Restrooms



CHIMNEY ROCK VILLAGE EAST

CONCEPTUAL MASTER PLAN

1" = 60' FT NORTH

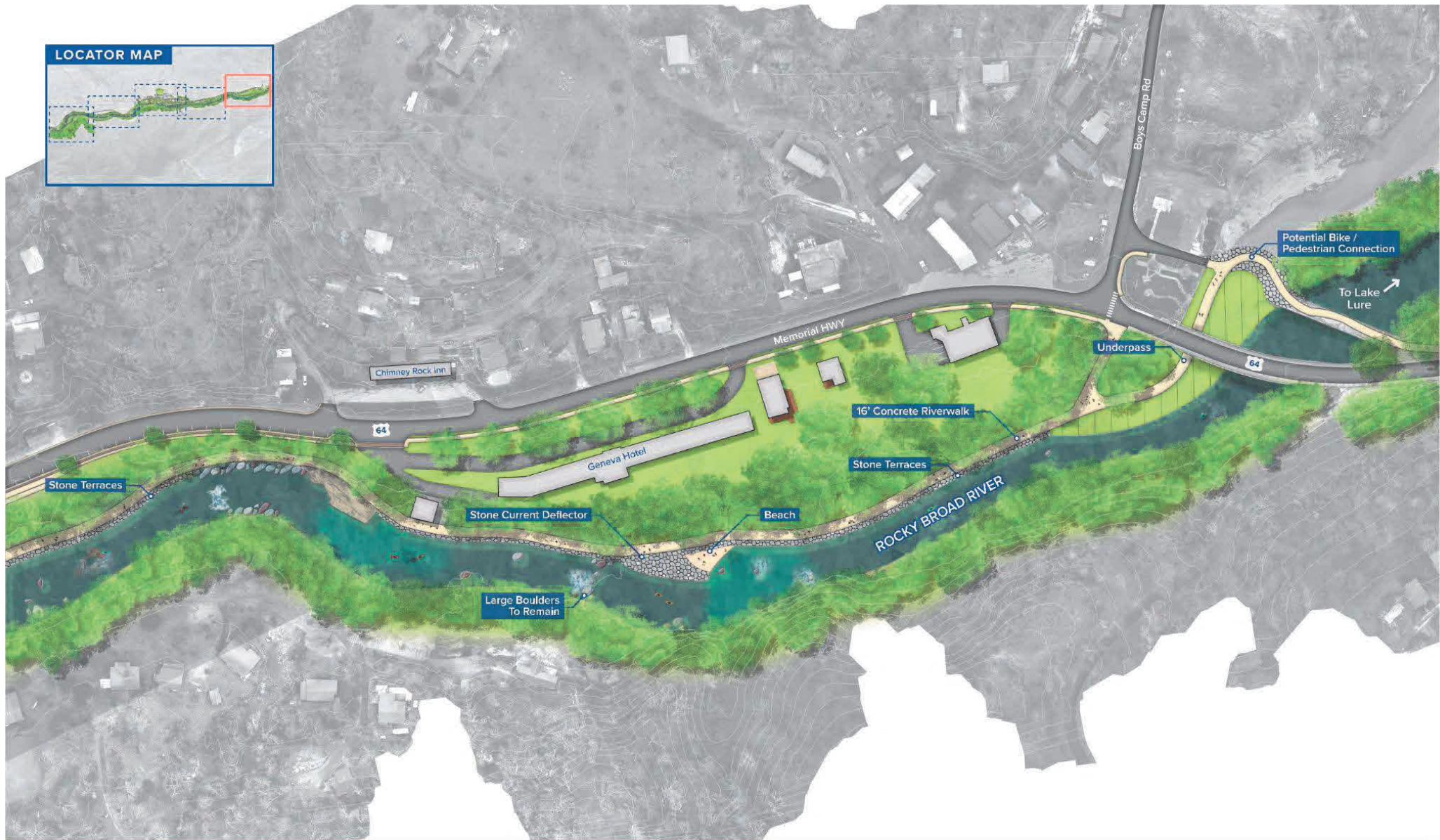
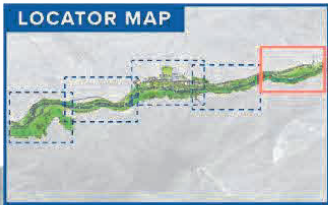


Existing Post Office

- PROGRAM ELEMENTS**
- 1 Proposed Mixed-Used Development
 - 2 On-Street Parking
 - 3 Paver Strip with Street Trees & Lights
 - 4 Traffic Calming Bumpouts
 - 5 Pedestrian Crosswalk

COMMERCIAL INFILL EAST


VILLAGE OWNED PROPERTY



LAKE LURE CONNECTION

ROCKY BROAD RIVERWALK CONCEPTUAL MASTER PLAN





 DESTINATION BY DESIGN

