



**Lot #2 and #3 | ± 62.09 Acres | For Sale and Lease (BTS)**



# AIR 70 LOGISTICS PARK

4212 Owens Farm Ct | Greenfield, IN

- 130.60 acre industrial park  
     Lot #2 - ±39.79 acres  
     Lot #3 - ±22.30 acres
- Flexible options available
- Located on the east side of Indianapolis in the Mt. Comfort area at the intersection of CR W 400 N & CR N 700 W
- Excellent access to I-70 & I-465
- Ideal for distribution, light manufacturing and assembly
- Close proximity to large, skilled labor pool
- Zoned Industrial Business Park
- 10-year tax abatement

**Cam Kucic** SIOR  
 317.713.2142  
 cam.kucic@colliers.com

**Brian Zurawski** SIOR  
 317.713.2121  
 brian.zurawski@colliers.com

developed & owned by:



leased by:





## Drive Distances

Indianapolis Regional Airport	1.6 mi	I - 65	18 mi
I - 70	3.0 mi	Downtown Indianapolis	18 mi
I - 465	9.3 mi	Indianapolis Int'l Airport (IND)	30 mi

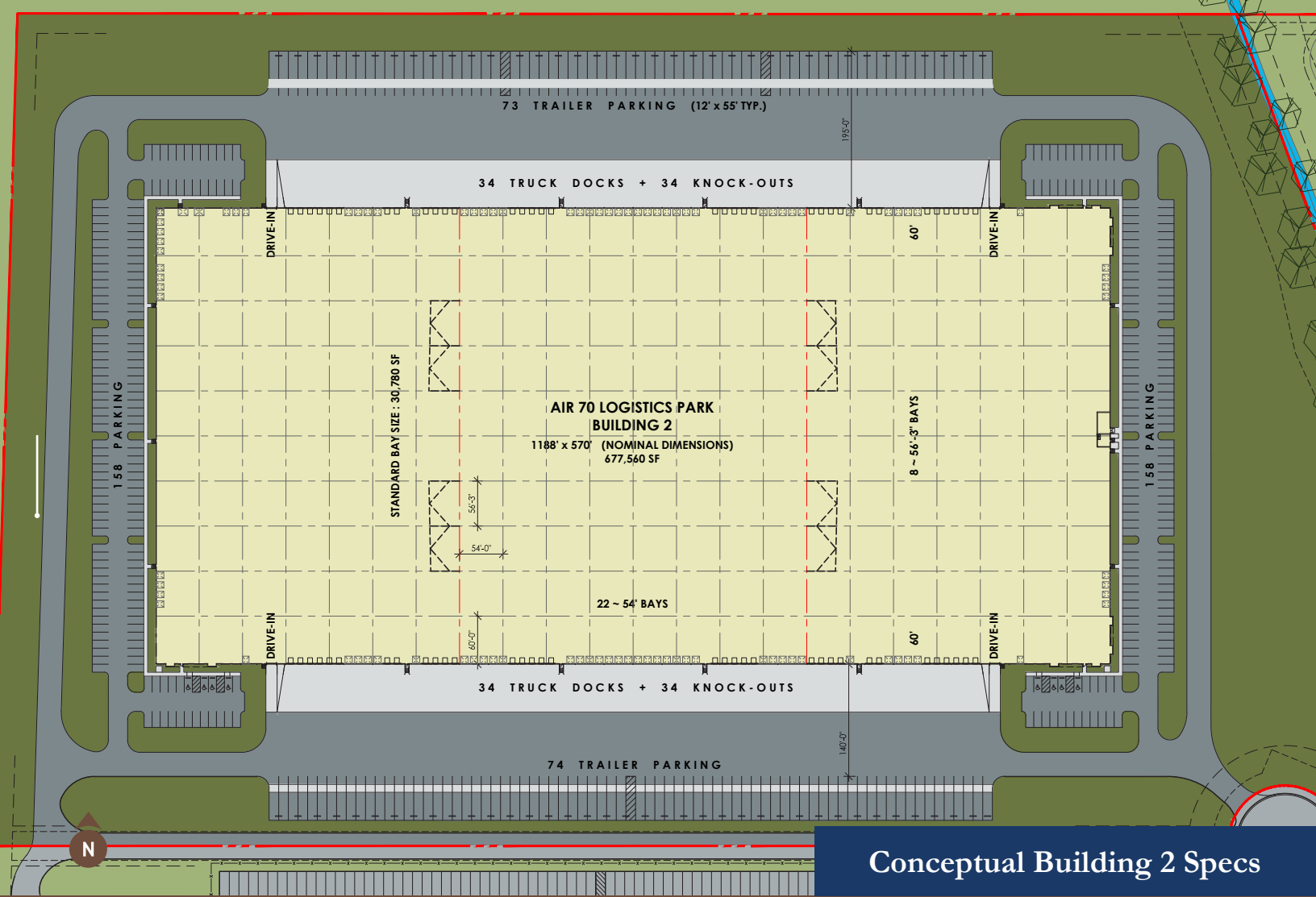


## Project at a Glance

Total Acreage	±130.6 acres
Lot #2	±39.79 acres
Lot #3	±22.30 acres

**Electric:** Ninestar Connect  
**Fiber:** Ninestar Connect  
**Gas:** Centerpoint Gas  
**Water:** Citizens Energy Group  
**Sanitary:** Aqua Indiana

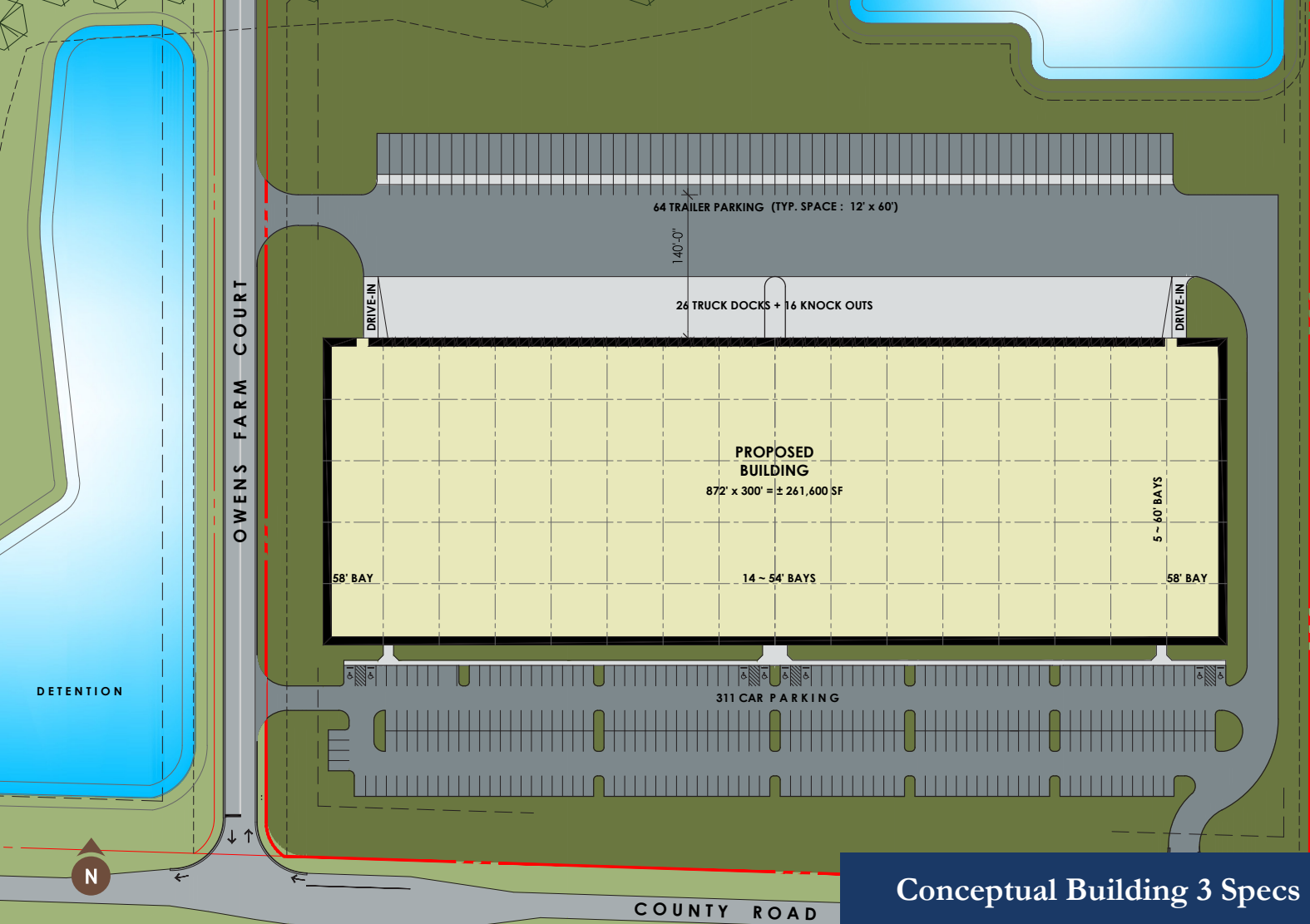




## Conceptual Building 2 Specs

Site Area	±39.79 acres
Building SF	±677,560 SF
Office SF	BTS
Standard Bay Size	±30,780 SF
Standard Column Width	56'3" x 54'
Clear Height	40'
Docks	68
Dock Knock-Outs	68
Drive-ins	4
Truck Court Depth	140'
Car Parking	316
Trailer Parking	147
Sprinkler Type	ESFR
Power	3,000 amp service



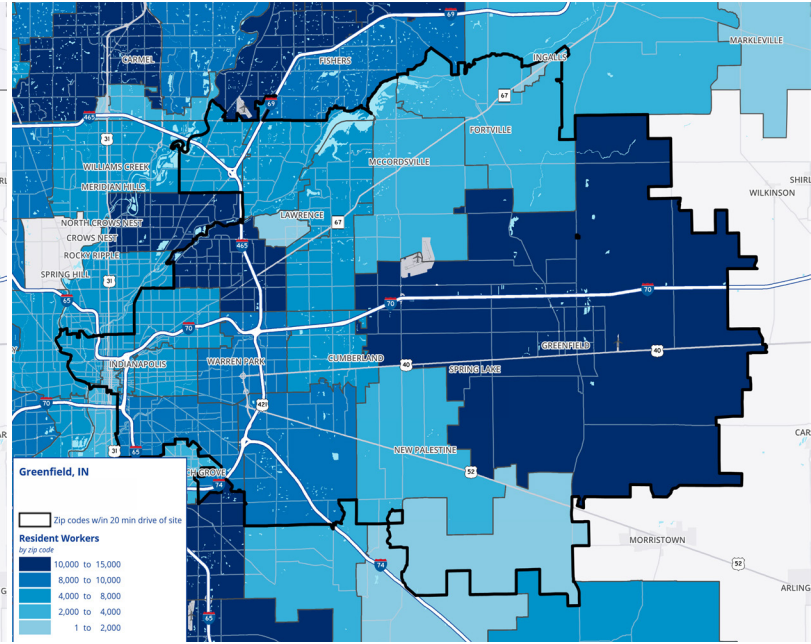
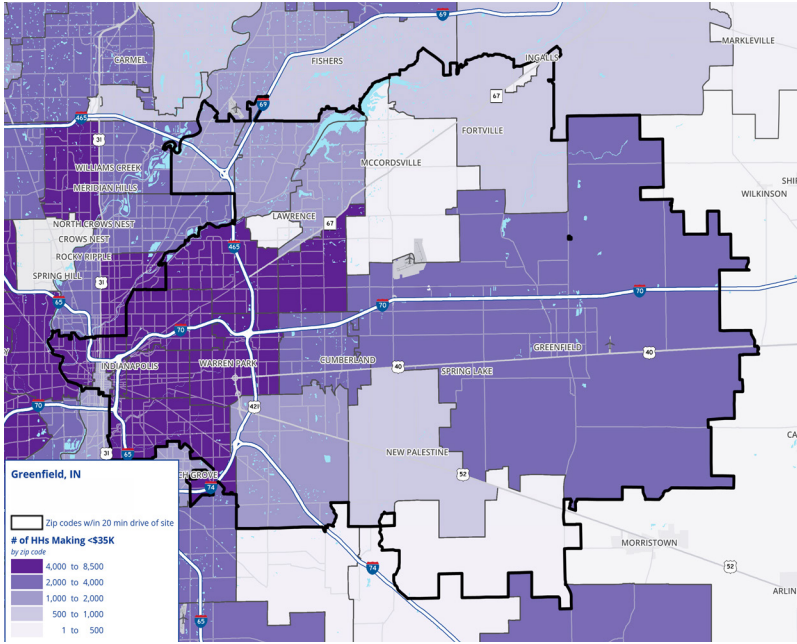


## Conceptual Building 3 Specs

Site Area	±22.30 acres
Building SF	±261,600 SF
Office SF	BTS
Standard Bay Size	±16,200 SF
Clear Height	36'
Docks	26
Dock Knock-Outs	16
Drive-ins	2
Truck Court Depth	140'
Car Parking	311
Trailer Parking	64
Sprinkler Type	ESFR
Power	3,000 amp service



# Labor Profile



MARKET	Households in Drivetime Area Earning Less Than \$35K
Mt. Comfort	39,265
Fishers	37,534
Greenwood	36,487
Avon	34,464
Brownsburg	31,817
Whiteland	29,881
Noblesville	28,545
Plainfield	27,122
Ameriplex	25,602
Whitestown	22,654
Franklin	22,060
Westfield	18,498
Ingalls	11,314
Monrovia/Clayton	10,695
Lebanon	6,394

MARKET	Residents of Drivetime Area in Occupations Paying Less Than \$17.50/HR
Mt. Comfort	65,372
Fishers	120,398
Noblesville	109,605
Greenwood	94,709
Avon	84,832
Whiteland	78,069
Brownsburg	75,917
Plainfield	74,057
Westfield	74,040
Ameriplex	65,823
Whitestown	64,923
Franklin	61,469
Ingalls	53,021
Monrovia/Clayton	36,742
Lebanon	26,773

# Why Indiana

## Crossroads of America + I-70 Corridor

Indiana has earned a stand-out reputation for its business-friendly leadership, economic health, and accessibility. Earning its name as the Crossroads of America — central Indiana is located within an 8-hour drive to over 40 major metropolitan cities. The Mt. Comfort location is served by 27 airports within 50 miles — and positioned along the I-70 Logistics Corridor. The site's access is unparalleled.



### Indianapolis International Airport

- 2<sup>nd</sup> largest FedEx air hub worldwide
- Serves as FedEx's national aircraft maintenance operations
- 8<sup>th</sup> largest cargo airport in U.S
- 11<sup>th</sup> year named "Best Airport in North America"

### Great Proximity to Major Airports

IN – Ft Wayne + Indy  
IL – Midway + O'Hare  
KY – Lexington + Louisville  
OH – Columbus + Dayton

8 interstate systems **connect Indiana** to the country

40<sup>+</sup> major metropolitan areas within an **8-hr drive**

75% U.S. + Canada population within a **1-day drive**

## Best Business Climate

1<sup>st</sup>

in U.S. for Manufacturing Output \*

1<sup>st</sup>

Best State to Start a Business \*

2<sup>nd</sup>

Numbers of Manufacturing Jobs (% of Workforce) \*

3<sup>rd</sup>

Leading State in Biotechnology Exports \*

Cam Kucic SIOR  
317.713.2142  
cam.kucic@colliers.com

Brian Zurawski SIOR  
317.713.2121  
brian.zurawski@colliers.com

developed & owned by:



leased by:

