

4630, 4640, 4650 Williamsburg Station, Floyds Knobs, IN 47119  
.6209 + .7436 + .7436 = 2.1081 acres



# 4630-4650 Williamsburg Station + 4762 Duffy Rd, Floyds Knobs, IN 47119

GC: General Commercial Zoning



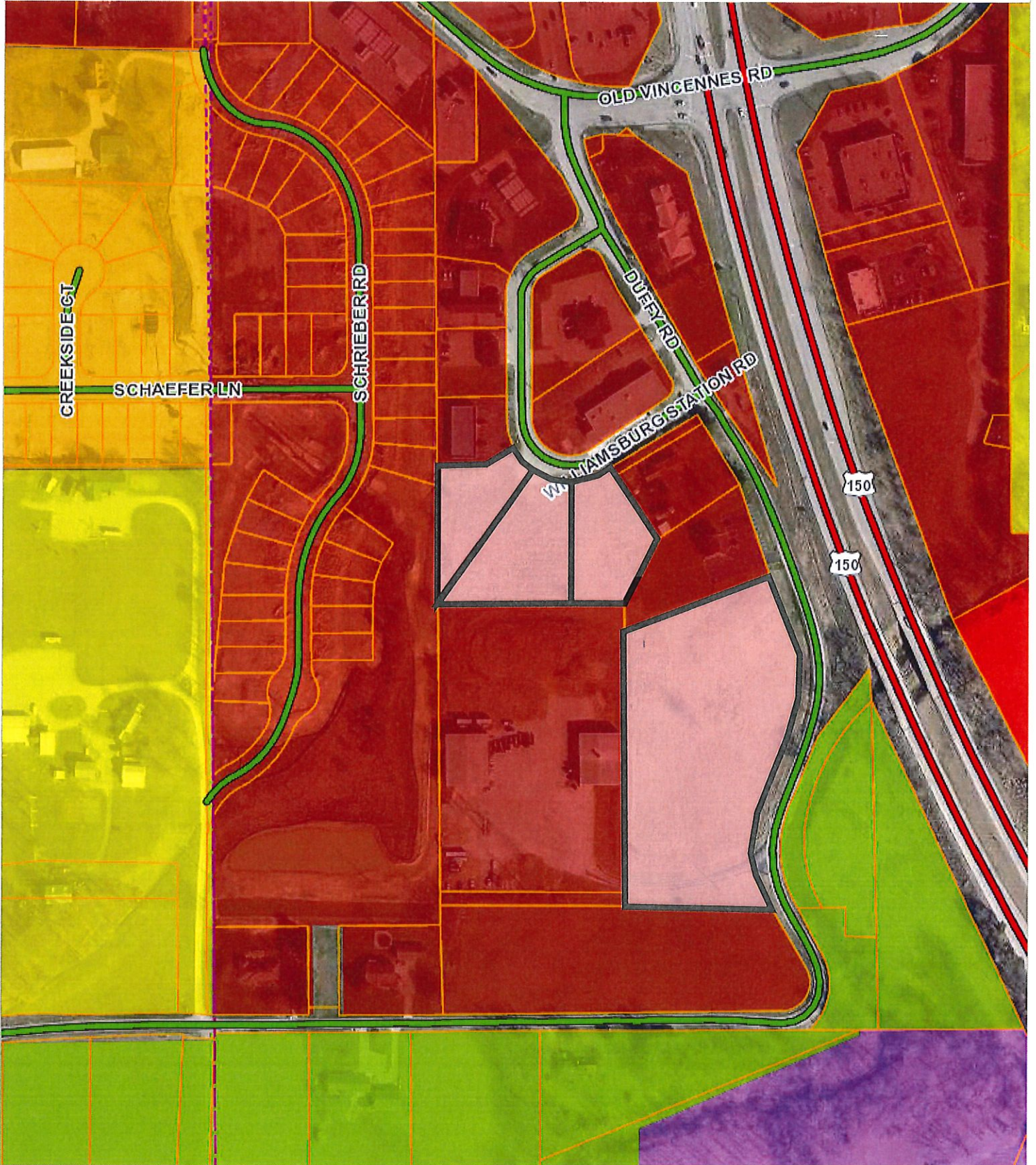
# 4630-4650 Williamsburg Station + 4762 Duffy Rd, Floyds Knobs, IN 47119

GC: General Commercial Zoning



# 4630-4650 Williamsburg Station + 4762 Duffy Rd, Floyds Knobs, IN 47119

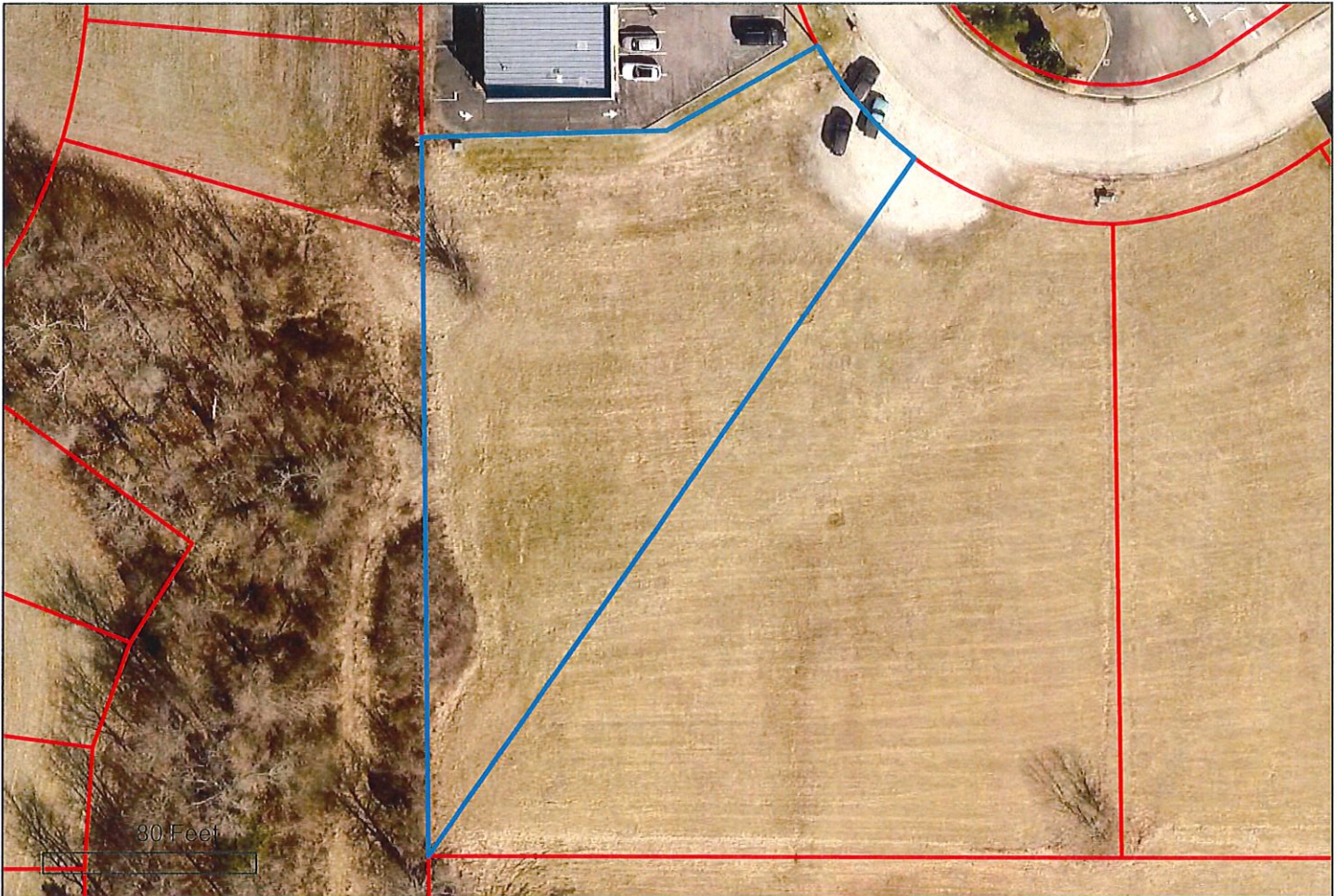
GC: General Commercial Zoning



# Floyd County, IN

4630 WILLIAMSBURG STATION, FLOYDS KNOBS, IN 47119

22-04-03-000-215.000-006



## Parcel Information

**Parcel Number:** 22-04-03-000-215.000-006  
**Alt Parcel Number:** 22-04-03-000-215.000-006  
**Property Address:** 4630 WILLIAMSBURG STATION  
FLOYDS KNOBS, IN 47119  
**Neighborhood:** Highlander Point Area C/I  
**Property Class:** Vacant Land  
**Owner Name:** DNA III LLC  
**Owner Address:** 4310 Old Vincennes Rd  
FLOYDS KNOBS, IN 47119  
**Legal Description:** P 1089 L 5; .6209AC

## Taxing District

**Township:** LAFAYETTE TOWNSHIP  
**Corporation:** NEW ALBANY-FLOYD COUNTY CONSOLIDATED

## Land Description

<u>Land Type</u>	<u>Acreage</u>	<u>Dimensions</u>
91	0.6209	

Floyd County, IN  
4630 WILLIAMSBURG STATION  
39 DEGREES NORTH (855) GIS-3939

### Parcel Information

---

Owner Name Dna Iii Llc  
 Owner Address 4310 Old Vincennes Rd Floyds Knobs, In 47119  
 Parcel Number 22-04-03-000-215.000-006  
 Alt Parcel Number 22-04-03-000-215.000-006  
 Property Address 4630 Williamsburg Station, Floyds Knobs, In 47119  
 Property Class Code 400  
 Property Class Vacant Land  
 Neighborhood Highlander Point Area C/i, 4400200-006  
 Legal Description P 1089 L 5; .6209AC

### Taxing District

---

Township Lafayette Township  
 Corporation New Albany-floyd County Consolidated  
 Taxing District Name Lafayette Township  
 Taxing District Number 006

### Land Description

---

Land Type	Acreage	Dimensions
91	0.62	

### Transfer of Ownership

---

Date	Name	Buyer	Document	Deed Type	Sale Price
1900-01-01	Arthur Delbert & Judith/ Split			Wd	
1995-12-01	Arthur, Delbert Jr. & Judith		22 - 12510	Wd	
2013-12-11	Arthur, Delbert N Iii		201319768	Pr	
2015-03-12	Dna Iii Llc		201502762	Qc	

## Valuation Record

Assessment Date	Reason for Change	Land	Improvements	Total Valuation
2024-01-01	Annual Adjustment	\$1,100.00	\$0	\$1,100.00
2023-01-01	Annual Adjustment	\$1,100.00	\$0	\$1,100.00
2022-01-01	Annual Adjustment	\$1,100.00	\$0	\$1,100.00
2021-01-01	Annual Adjustment	\$1,100.00	\$0	\$1,100.00
2020-01-01	Annual Adjustment	\$1,100.00	\$0	\$1,100.00
2019-06-25	Annual Adjustment	\$1,100.00	\$0	\$1,100.00
2019-02-15	Miscellaneous	\$1,100.00	\$0	\$1,100.00
2018-06-22	Miscellaneous	\$1,100.00	\$0	\$1,100.00
2017-06-12	Annual Adjustment	\$1,100.00	\$0	\$1,100.00
2016-08-15	Annual Adjustment	\$1,100.00	\$0	\$1,100.00
2016-01-01	Annual Adjustment	\$1,100.00	\$0	\$1,100.00
2015-03-01	Annual Adjustment	\$1,100.00	\$0	\$1,100.00
2014-03-01	Annual Adjustment	\$1,100.00	\$0	\$1,100.00
2013-03-01	Miscellaneous	\$1,100.00	\$0	\$1,100.00
2012-03-01	General Revaluation	\$1,000.00	\$0	\$1,000.00
2011-03-01	Miscellaneous	\$300.00	\$0	\$300.00
2010-03-01	Miscellaneous	\$300.00	\$0	\$300.00
2009-03-01	Miscellaneous	\$300.00	\$0	\$300.00
2008-03-01	Miscellaneous	\$300.00	\$0	\$300.00
2007-03-01	Annual Adjustment	\$300.00	\$0	\$300.00
2007-03-01	Miscellaneous	\$300.00	\$0	\$300.00
2006-03-01	23- Assessor Change F 113	\$200.00	\$0	\$200.00
2006-03-01	23- Assessor Change F 113	\$18,600.00	\$0	\$18,600.00
2006-03-01	Annual Adjustment	\$37,300.00	\$0	\$37,300.00
2005-03-01	Annual Adjustment	\$1,100.00	\$0	\$1,100.00
2002-03-01	General Revaluation	\$1,100.00	\$0	\$1,100.00
2001-03-05	100% Av Initialized	\$1,100.00	\$0	\$1,100.00
1999-03-05	Miscellaneous	\$400.00	\$0	\$400.00
1997-03-05	Miscellaneous	\$400.00	\$0	\$400.00
1996-03-05	Miscellaneous	\$400.00	\$0	\$400.00

## Sales

Sale Date	Sale Price	Buyer Name	Seller Name
-----------	------------	------------	-------------

Public Utilities

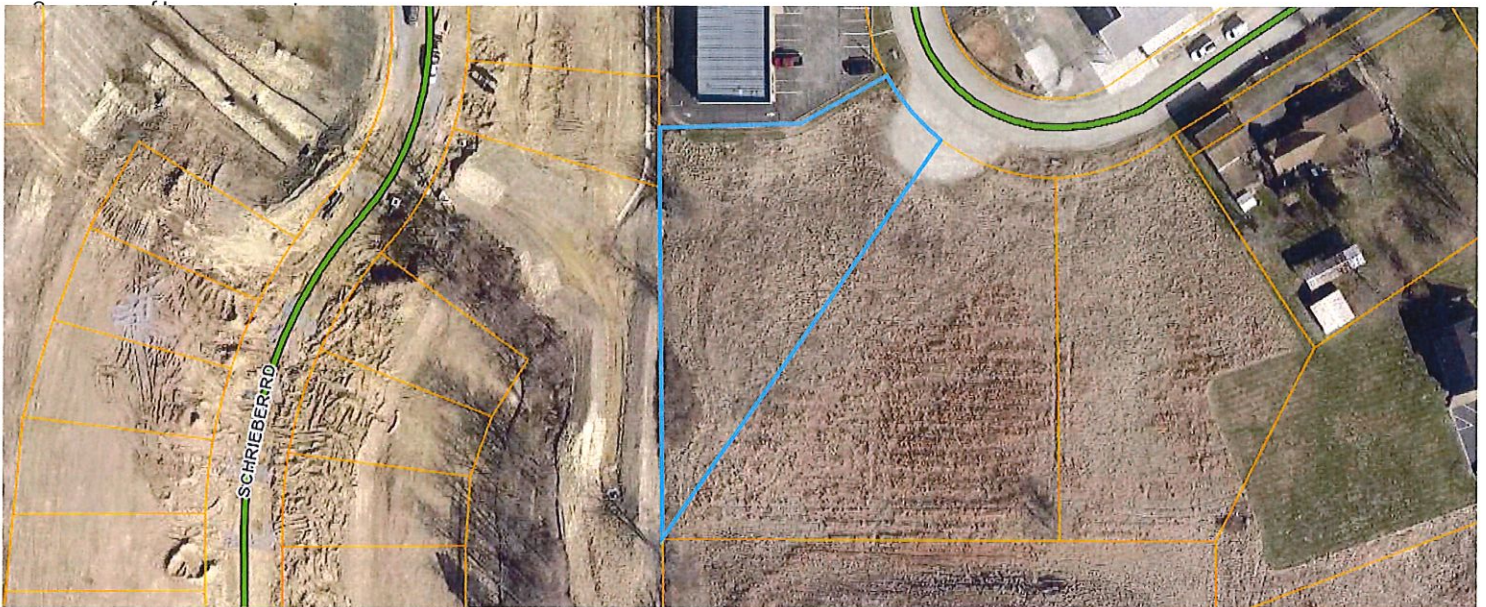
Water	N
Sewer	N
Gas	N
Electricity	N
All	Y

Exterior Features

Exterior Feature	Size/Area
------------------	-----------

Special Features

Description	Size/Area
-------------	-----------



Tax Bill

Parcel Information

Parcel Number	22-04-03-000-215.000-006
Tax ID	22-04-03-000-215.000-006
Owner Name	Dna Iii Llc
Owner Address	4310 Old Vincennes Rd Floyds Knobs, In 47119
Legal Description	P 1089 L 5; .6209AC

2023 PAY 2024

Deductions

Type	Amount
------	--------

Payments

Tax Set	Charge Type	Total Charge	Posted Pay.	Balance Due
Lafayette Township	Spring Installment	\$9.29	\$0	\$9.29
Lafayette Township	Unpaid Spring Tax And Delinquencies	\$9.29	\$0	\$0
Lafayette Township	Fall Installment	\$9.29	\$19.51	\$0
Lafayette Township	Year Total	\$18.58	\$19.51	\$0

2022 PAY 2023

Deductions

Type	Amount
------	--------

Payments

Tax Set	Charge Type	Total Charge	Posted Pay.	Balance Due
Lafayette Twp.	1st Installment Tax	\$8.59	\$8.59	\$0
Stormwater 22/23	1st Installment Tax	\$0	\$0	\$0
Stormwater 22/23	1st Install Spa Fixed Fee 1	\$0	\$0	\$0
Stormwater 22/23	1st Install Spa Fixed Fee 2	\$0	\$0	\$0
Stormwater 22/23	1st Install Spa Fixed Fee 3	\$0	\$0	\$0
Stormwater 22/23	1st Spa Fixed Fee Penalty	\$0	\$0	\$0
Lafayette Twp.	2nd Installment Tax	\$8.59	\$8.59	\$0
Stormwater 22/23	2nd Installment Tax	\$0	\$0	\$0

2021 PAY 2022

Deductions

Type	Amount
------	--------

Payments

Tax Set	Charge Type	Total Charge	Posted Pay.	Balance Due
Lafayette Twp.	1st Installment Tax	\$8.85	\$8.85	\$0
Stormwater 21/22	1st Installment Tax	\$0	\$0	\$0
Stormwater 21/22	1st Install Spa Fixed Fee 1	\$0	\$0	\$0
Stormwater 21/22	1st Install Spa Fixed Fee 2	\$0	\$0	\$0
Stormwater 21/22	1st Install Spa Fixed Fee 3	\$0	\$0	\$0
Stormwater 21/22	1st Spa Fixed Fee Penalty	\$0	\$0	\$0
Lafayette Twp.	2nd Installment Tax	\$8.85	\$8.85	\$0
Stormwater 21/22	2nd Installment Tax	\$0	\$0	\$0
Lafayette Twp.	Additional 5% Penalty	\$0.43	\$0.43	\$0
Lafayette Twp.	Last Year 2nd Installment Tax	\$8.66	\$8.66	\$0
Lafayette Twp.	Ly 2nd Installment Penalty	\$0.43	\$0.43	\$0

2020 PAY 2021

Deductions

Type	Amount
------	--------

Payments

Tax Set	Charge Type	Total Charge	Posted Pay.	Balance Due
Lafayette Twp.	1st Installment Tax	\$8.66	\$8.66	\$0
Stormwater 20/21	1st Installment Tax	\$0	\$0	\$0
Stormwater 20/21	1st Install Spa Fixed Fee 1	\$0	\$0	\$0
Stormwater 20/21	1st Install Spa Fixed Fee 2	\$0	\$0	\$0
Stormwater 20/21	1st Install Spa Fixed Fee 3	\$0	\$0	\$0
Stormwater 20/21	1st Spa Fixed Fee Penalty	\$0	\$0	\$0
Lafayette Twp.	2nd Installment Penalty	\$0.43	\$0	\$0.43
Lafayette Twp.	2nd Installment Tax	\$8.66	\$0	\$8.66
Stormwater 20/21	2nd Installment Tax	\$0	\$0	\$0
Lafayette Twp.	Last Year 2nd Installment Tax	\$8.52	\$8.52	\$0
Lafayette Twp.	Ly 2nd Installment Penalty	\$0.43	\$0.43	\$0

Overlay Report

Overlay by Landuse and Soil

---

PIN 18                    22-04-03-000-215.000-006  
 Total Acreage            0.617  
 Total Adj. Acreage      0.621

Soil Type	Land Use Code	Land Type	GIS Acreage	Adj. Acreage
Staaq	0	Unknown	0.013	0.013
Unkb	0	Unknown	0.604	0.608

Overlay by Landuse

---

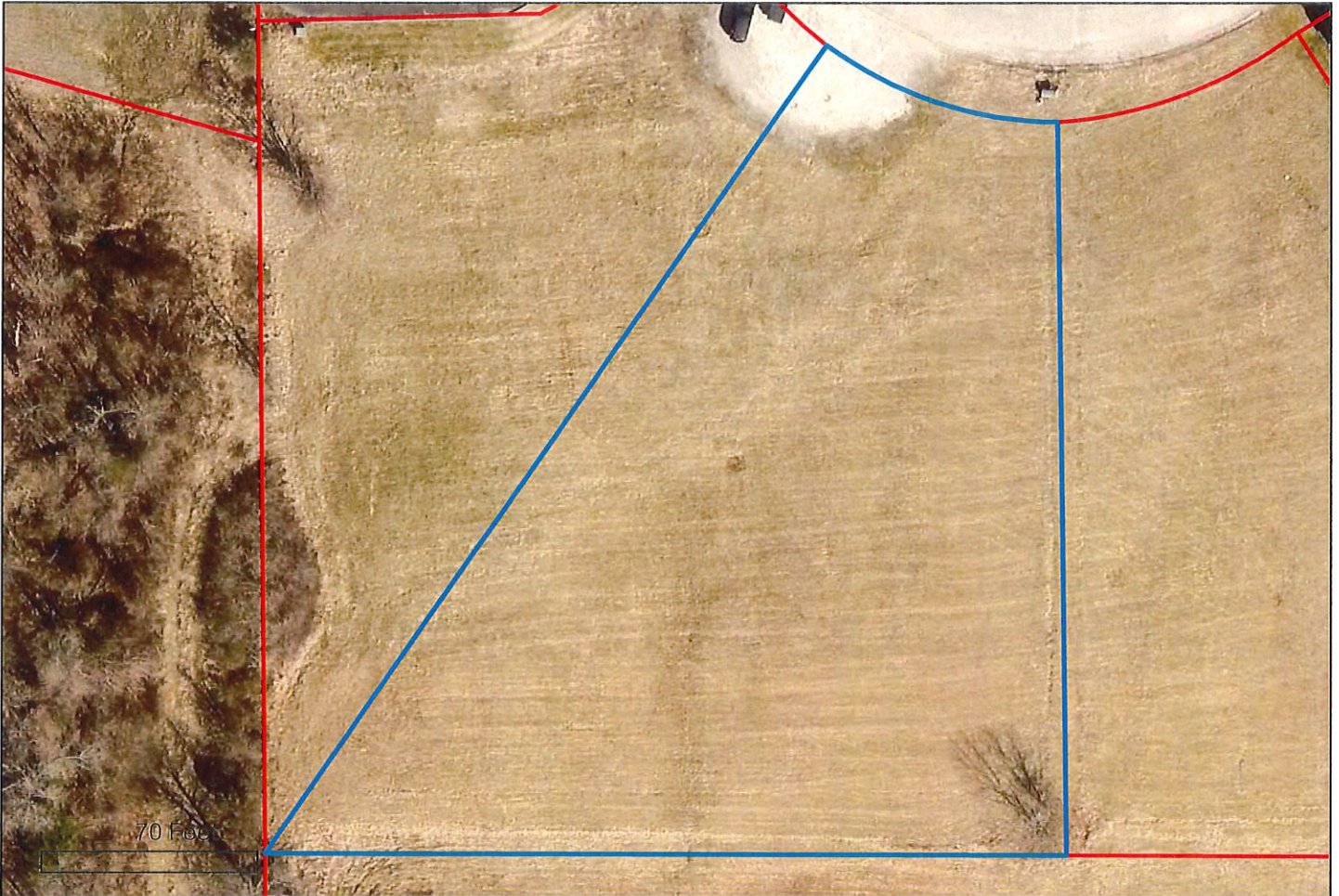
PIN 18                    22-04-03-000-215.000-006  
 Total Acreage            0.617  
 Total Adj. Acreage      0.621

Land Use Code	Land Type	GIS Acreage	Adj. Acreage
0	Unknown	0.617	0.621
Unk		0.000	0.000

# Floyd County, IN

4640 WILLIAMSBURG STATION, FLOYDS KNOBS, IN 47119

22-04-03-000-214.000-006



## Parcel Information

**Parcel Number:** 22-04-03-000-214.000-006  
**Alt Parcel Number:** 22-04-03-000-214.000-006  
**Property Address:** 4640 WILLIAMSBURG STATION  
FLOYDS KNOBS, IN 47119  
**Neighborhood:** Highlander Point Area C/I  
**Property Class:** Vacant Land  
**Owner Name:** DNA III LLC  
**Owner Address:** 4310 Old Vincennes Rd  
FLOYDS KNOBS, IN 47119  
**Legal Description:** P 1089; L 4; .7436 AC

## Taxing District

**Township:** LAFAYETTE TOWNSHIP  
**Corporation:** NEW ALBANY-FLOYD COUNTY CONSOLIDATED

## Land Description

<u>Land Type</u>	<u>Acreage</u>	<u>Dimensions</u>
91	0.7436	

Floyd County, IN  
4640 WILLIAMSBURG STATION  
39 DEGREES NORTH (855) GIS-3939

### Parcel Information

---

Owner Name Dna Iii Llc  
 Owner Address 4310 Old Vincennes Rd Floyds Knobs, In 47119  
 Parcel Number 22-04-03-000-214.000-006  
 Alt Parcel Number 22-04-03-000-214.000-006  
 Property Address 4640 Williamsburg Station, Floyds Knobs, In 47119  
 Property Class Code 400  
 Property Class Vacant Land  
 Neighborhood Highlander Point Area C/i, 4400200-006  
 Legal Description P 1089; L 4; .7436 AC

### Taxing District

---

Township Lafayette Township  
 Corporation New Albany-floyd County Consolidated  
 Taxing District Name Lafayette Township  
 Taxing District Number 006

### Land Description

---

Land Type	Acreage	Dimensions
91	0.74	

### Transfer of Ownership

---

Date	Name	Buyer	Document	Deed Type	Sale Price
1900-01-01	Arthur Delbert & Judith/split			Wd	
1995-12-01	Arthur, Delbert Jr. & Judith		22 - 12510	Wd	
2013-12-11	Arthur, Delbert N Iii		201319767	Pr	
2015-03-12	Dna Iii Llc		201502762	Qc	

## Valuation Record

Assessment Date	Reason for Change	Land	Improvements	Total Valuation
2024-01-01	Annual Adjustment	\$1,300.00	\$0	\$1,300.00
2023-01-01	Annual Adjustment	\$1,300.00	\$0	\$1,300.00
2022-01-01	Annual Adjustment	\$1,300.00	\$0	\$1,300.00
2021-01-01	Annual Adjustment	\$1,300.00	\$0	\$1,300.00
2020-01-01	Annual Adjustment	\$1,300.00	\$0	\$1,300.00
2019-06-25	Annual Adjustment	\$1,300.00	\$0	\$1,300.00
2019-02-15	Miscellaneous	\$1,300.00	\$0	\$1,300.00
2018-07-20	Miscellaneous	\$1,300.00	\$0	\$1,300.00
2018-06-22	Miscellaneous	\$1,300.00	\$0	\$1,300.00
2017-06-12	Annual Adjustment	\$1,300.00	\$0	\$1,300.00
2016-08-15	Annual Adjustment	\$1,300.00	\$0	\$1,300.00
2016-01-01	Annual Adjustment	\$1,300.00	\$0	\$1,300.00
2015-03-01	Annual Adjustment	\$1,300.00	\$0	\$1,300.00
2014-03-01	Annual Adjustment	\$1,300.00	\$0	\$1,300.00
2013-03-01	Miscellaneous	\$1,300.00	\$0	\$1,300.00
2012-03-01	General Revaluation	\$1,200.00	\$0	\$1,200.00
2011-03-01	Miscellaneous	\$1,300.00	\$0	\$1,300.00
2010-03-01	Miscellaneous	\$1,100.00	\$0	\$1,100.00
2009-03-01	Miscellaneous	\$1,100.00	\$0	\$1,100.00
2008-03-01	Miscellaneous	\$1,000.00	\$0	\$1,000.00
2007-03-01	Annual Adjustment	\$1,000.00	\$0	\$1,000.00
2007-03-01	Miscellaneous	\$1,000.00	\$0	\$1,000.00
2006-03-01	23- Assessor Change F 113	\$800.00	\$0	\$800.00
2006-03-01	Miscellaneous	\$800.00	\$0	\$800.00
2006-03-01	Annual Adjustment	\$44,600.00	\$0	\$44,600.00
2005-03-01	Annual Adjustment	\$1,100.00	\$0	\$1,100.00
2002-03-01	General Revaluation	\$1,100.00	\$0	\$1,100.00
2001-03-05	100% Av Initialized	\$1,100.00	\$0	\$1,100.00
1997-03-05	Miscellaneous	\$400.00	\$0	\$400.00
1996-03-05	Miscellaneous	\$400.00	\$0	\$400.00

## Sales

Sale Date	Sale Price	Buyer Name	Seller Name
-----------	------------	------------	-------------

Public Utilities

Water	N
Sewer	N
Gas	N
Electricity	N
All	Y

Exterior Features

Exterior Feature	Size/Area
------------------	-----------

Special Features

Description	Size/Area
-------------	-----------



Tax Bill

Parcel Information

Parcel Number	22-04-03-000-214.000-006
Tax ID	22-04-03-000-214.000-006
Owner Name	Dna Iii Llc
Owner Address	4310 Old Vincennes Rd Floyds Knobs, In 47119
Legal Description	P 1089; L 4; .7436 AC

2023 PAY 2024

Deductions

Type	Amount
------	--------

Payments

Tax Set	Charge Type	Total Charge	Posted Pay.	Balance Due
Lafayette Township	Spring Installment	\$10.98	\$0	\$10.98
Lafayette Township	Unpaid Spring Tax And Delinquencies	\$10.98	\$0	\$0
Lafayette Township	Fall Installment	\$10.98	\$23.06	\$0
Lafayette Township	Year Total	\$21.96	\$23.06	\$0
Lafayette Township	Year Total Penalty And Fees	\$1.10	\$0	\$0

2022 PAY 2023

Deductions

Type	Amount
------	--------

Payments

Tax Set	Charge Type	Total Charge	Posted Pay.	Balance Due
Lafayette Twp.	1st Installment Tax	\$10.15	\$10.15	\$0
Stormwater 22/23	1st Installment Tax	\$0	\$0	\$0
Stormwater 22/23	1st Install Spa Fixed Fee 1	\$0	\$0	\$0
Stormwater 22/23	1st Install Spa Fixed Fee 2	\$0	\$0	\$0
Stormwater 22/23	1st Install Spa Fixed Fee 3	\$0	\$0	\$0
Stormwater 22/23	1st Spa Fixed Fee Penalty	\$0	\$0	\$0
Lafayette Twp.	2nd Installment Tax	\$10.15	\$10.15	\$0
Stormwater 22/23	2nd Installment Tax	\$0	\$0	\$0

2021 PAY 2022

Deductions

Type	Amount
------	--------

Payments

Tax Set	Charge Type	Total Charge	Posted Pay.	Balance Due
Lafayette Twp.	1st Installment Tax	\$10.46	\$10.46	\$0
Stormwater 21/22	1st Installment Tax	\$0	\$0	\$0
Stormwater 21/22	1st Install Spa Fixed Fee 1	\$0	\$0	\$0
Stormwater 21/22	1st Install Spa Fixed Fee 2	\$0	\$0	\$0
Stormwater 21/22	1st Install Spa Fixed Fee 3	\$0	\$0	\$0
Stormwater 21/22	1st Spa Fixed Fee Penalty	\$0	\$0	\$0
Lafayette Twp.	2nd Installment Tax	\$10.46	\$10.46	\$0
Stormwater 21/22	2nd Installment Tax	\$0	\$0	\$0
Lafayette Twp.	Additional 5% Penalty	\$0.51	\$0.51	\$0
Lafayette Twp.	Last Year 2nd Installment Tax	\$10.23	\$10.23	\$0
Lafayette Twp.	Ly 2nd Installment Penalty	\$0.51	\$0.51	\$0

2020 PAY 2021

Deductions

Type	Amount
------	--------

Payments

Tax Set	Charge Type	Total Charge	Posted Pay.	Balance Due
Lafayette Twp.	1st Installment Tax	\$10.23	\$10.23	\$0
Stormwater 20/21	1st Installment Tax	\$0	\$0	\$0
Stormwater 20/21	1st Install Spa Fixed Fee 1	\$0	\$0	\$0
Stormwater 20/21	1st Install Spa Fixed Fee 2	\$0	\$0	\$0
Stormwater 20/21	1st Install Spa Fixed Fee 3	\$0	\$0	\$0
Stormwater 20/21	1st Spa Fixed Fee Penalty	\$0	\$0	\$0
Lafayette Twp.	2nd Installment Penalty	\$0.51	\$0	\$0.51
Lafayette Twp.	2nd Installment Tax	\$10.23	\$0	\$10.23
Stormwater 20/21	2nd Installment Tax	\$0	\$0	\$0
Lafayette Twp.	Last Year 2nd Installment Tax	\$10.07	\$10.07	\$0
Lafayette Twp.	Ly 2nd Installment Penalty	\$0.50	\$0.50	\$0

Overlay Report

Overlay by Landuse and Soil

---

PIN 18                    22-04-03-000-214.000-006  
 Total Acreage            0.967  
 Total Adj. Acreage      0.744

Soil Type	Land Use Code	Land Type	GIS Acreage	Adj. Acreage
Unkb	0	Unknown	0.967	0.744

Overlay by Landuse


---

PIN 18                    22-04-03-000-214.000-006  
 Total Acreage            0.967  
 Total Adj. Acreage      0.744

Land Use Code	Land Type	GIS Acreage	Adj. Acreage
0	Unknown	0.967	0.744
Unk		0.000	0.000

# Floyd County, IN

4650 WILLIAMSBURG STATION, FLOYDS KNOBS, IN 47119  
22-04-03-000-213.000-006



## Parcel Information

**Parcel Number:** 22-04-03-000-213.000-006  
**Alt Parcel Number:** 22-04-03-000-213.000-006  
**Property Address:** 4650 WILLIAMSBURG STATION  
FLOYDS KNOBS, IN 47119  
**Neighborhood:** Highlander Point Area C/I  
**Property Class:** Vacant Land  
**Owner Name:** DNA III LLC  
**Owner Address:** 4310 Old Vincennes Rd  
FLOYDS KNOBS, IN 47119  
**Legal Description:** P 1089; L 3; .7436 AC

## Taxing District

**Township:** LAFAYETTE TOWNSHIP  
**Corporation:** NEW ALBANY-FLOYD COUNTY CONSOLIDATED

## Land Description

<u>Land Type</u>	<u>Acreage</u>	<u>Dimensions</u>
91	0.7436	

Floyd County, IN  
4650 WILLIAMSBURG STATION  
39 DEGREES NORTH (855) GIS-3939

### Parcel Information

---

Owner Name Dna Iii Llc  
 Owner Address 4310 Old Vincennes Rd Floyds Knobs, In 47119  
 Parcel Number 22-04-03-000-213.000-006  
 Alt Parcel Number 22-04-03-000-213.000-006  
 Property Address 4650 Williamsburg Station, Floyds Knobs, In 47119  
 Property Class Code 400  
 Property Class Vacant Land  
 Neighborhood Highlander Point Area C/i, 4400200-006  
 Legal Description P 1089; L 3; .7436 AC

### Taxing District

---

Township Lafayette Township  
 Corporation New Albany-floyd County Consolidated  
 Taxing District Name Lafayette Township  
 Taxing District Number 006

### Land Description

---

Land Type	Acreage	Dimensions
91	0.74	

### Transfer of Ownership

---

Date	Name	Buyer	Document	Deed Type	Sale Price
1900-01-01	Arthur Delbert & Judith/split			Wd	
1995-12-01	Arthur, Delbert Jr. & Judith		22 - 12510	Wd	
2013-12-11	Arthur, Delbert N Iii		201319766	Pr	
2015-03-12	Dna Iii Llc		201502762	Qc	

## Valuation Record

Assessment Date	Reason for Change	Land	Improvements	Total Valuation
2024-01-01	Annual Adjustment	\$1,300.00	\$0	\$1,300.00
2023-01-01	Annual Adjustment	\$1,300.00	\$0	\$1,300.00
2022-01-01	Annual Adjustment	\$1,300.00	\$0	\$1,300.00
2021-01-01	Annual Adjustment	\$1,300.00	\$0	\$1,300.00
2020-01-01	Annual Adjustment	\$1,300.00	\$0	\$1,300.00
2019-06-25	Annual Adjustment	\$1,300.00	\$0	\$1,300.00
2019-02-15	Miscellaneous	\$1,300.00	\$0	\$1,300.00
2018-06-22	Miscellaneous	\$1,300.00	\$0	\$1,300.00
2017-06-12	Annual Adjustment	\$1,300.00	\$0	\$1,300.00
2016-08-15	Annual Adjustment	\$1,300.00	\$0	\$1,300.00
2016-01-01	Annual Adjustment	\$1,300.00	\$0	\$1,300.00
2015-03-01	Annual Adjustment	\$1,300.00	\$0	\$1,300.00
2014-03-01	Annual Adjustment	\$1,300.00	\$0	\$1,300.00
2013-03-01	Miscellaneous	\$1,300.00	\$0	\$1,300.00
2012-03-01	General Revaluation	\$1,200.00	\$0	\$1,200.00
2011-03-01	Miscellaneous	\$1,000.00	\$0	\$1,000.00
2010-03-01	Miscellaneous	\$900.00	\$0	\$900.00
2009-03-01	Miscellaneous	\$800.00	\$0	\$800.00
2008-03-01	Miscellaneous	\$800.00	\$0	\$800.00
2007-03-01	Annual Adjustment	\$800.00	\$0	\$800.00
2007-03-01	Miscellaneous	\$800.00	\$0	\$800.00
2006-03-01	23- Assessor Change F 113	\$600.00	\$0	\$600.00
2006-03-01	Miscellaneous	\$600.00	\$0	\$600.00
2006-03-01	Annual Adjustment	\$44,600.00	\$0	\$44,600.00
2005-03-01	Annual Adjustment	\$1,100.00	\$0	\$1,100.00
2005-03-01	Miscellaneous	\$1,100.00	\$0	\$1,100.00
2002-03-01	General Revaluation	\$1,100.00	\$0	\$1,100.00
2001-03-05	100% Av Initialized	\$1,100.00	\$0	\$1,100.00
1999-03-05	Miscellaneous	\$400.00	\$0	\$400.00
1997-03-05	Miscellaneous	\$400.00	\$0	\$400.00
1996-03-05	Miscellaneous	\$400.00	\$0	\$400.00

## Sales

Sale Date	Sale Price	Buyer Name	Seller Name
-----------	------------	------------	-------------

Public Utilities

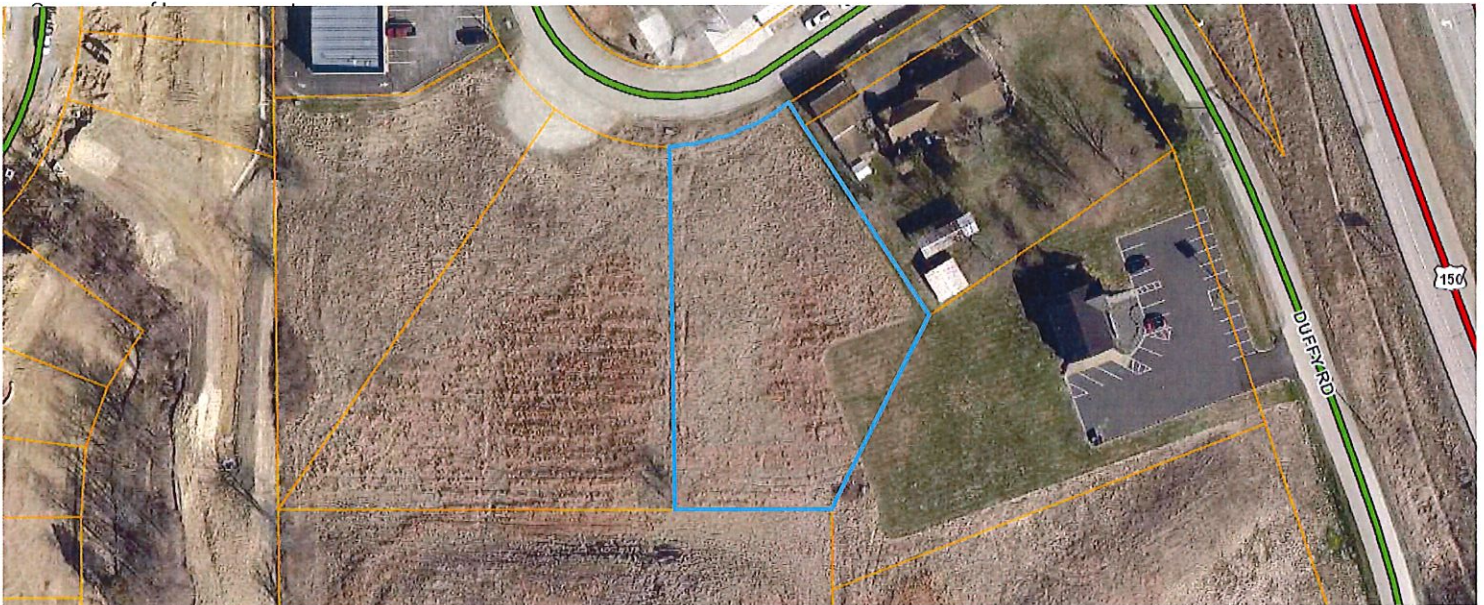
Water	N
Sewer	N
Gas	N
Electricity	N
All	Y

Exterior Features

Exterior Feature	Size/Area
------------------	-----------

Special Features

Description	Size/Area
-------------	-----------



Tax Bill

Parcel Information

Parcel Number	22-04-03-000-213.000-006
Tax ID	22-04-03-000-213.000-006
Owner Name	Dna Iii Llc
Owner Address	4310 Old Vincennes Rd Floyds Knobs, In 47119
Legal Description	P 1089; L 3; .7436 AC

2023 PAY 2024

Deductions

Type	Amount
------	--------

Payments

Tax Set	Charge Type	Total Charge	Posted Pay.	Balance Due
Lafayette Township	Spring Installment	\$10.98	\$0	\$10.98
Lafayette Township	Unpaid Spring Tax And Delinquencies	\$10.98	\$0	\$0
Lafayette Township	Fall Installment	\$10.98	\$23.06	\$0
Lafayette Township	Year Total	\$21.96	\$23.06	\$0
Lafayette Township	Year Total Penalty And Fees	\$1.10	\$0	\$0

2022 PAY 2023

Deductions

Type	Amount
------	--------

Payments

Tax Set	Charge Type	Total Charge	Posted Pay.	Balance Due
Lafayette Twp.	1st Installment Tax	\$10.15	\$10.15	\$0
Stormwater 22/23	1st Installment Tax	\$0	\$0	\$0
Stormwater 22/23	1st Install Spa Fixed Fee 1	\$0	\$0	\$0
Stormwater 22/23	1st Install Spa Fixed Fee 2	\$0	\$0	\$0
Stormwater 22/23	1st Install Spa Fixed Fee 3	\$0	\$0	\$0
Stormwater 22/23	1st Spa Fixed Fee Penalty	\$0	\$0	\$0
Lafayette Twp.	2nd Installment Tax	\$10.15	\$10.15	\$0
Stormwater 22/23	2nd Installment Tax	\$0	\$0	\$0

2021 PAY 2022

Deductions

Type	Amount
------	--------

## Payments

Tax Set	Charge Type	Total Charge	Posted Pay.	Balance Due
Lafayette Twp.	1st Installment Tax	\$10.46	\$10.46	\$0
Stormwater 21/22	1st Installment Tax	\$0	\$0	\$0
Stormwater 21/22	1st Install Spa Fixed Fee 1	\$0	\$0	\$0
Stormwater 21/22	1st Install Spa Fixed Fee 2	\$0	\$0	\$0
Stormwater 21/22	1st Install Spa Fixed Fee 3	\$0	\$0	\$0
Stormwater 21/22	1st Spa Fixed Fee Penalty	\$0	\$0	\$0
Lafayette Twp.	2nd Installment Tax	\$10.46	\$10.46	\$0
Stormwater 21/22	2nd Installment Tax	\$0	\$0	\$0
Lafayette Twp.	Additional 5% Penalty	\$0.51	\$0.51	\$0
Lafayette Twp.	Last Year 2nd Installment Tax	\$10.23	\$10.23	\$0
Lafayette Twp.	Ly 2nd Installment Penalty	\$0.51	\$0.51	\$0

## 2020 PAY 2021

## Deductions

Type	Amount
------	--------

## Payments

Tax Set	Charge Type	Total Charge	Posted Pay.	Balance Due
Lafayette Twp.	1st Installment Tax	\$10.23	\$10.23	\$0
Stormwater 20/21	1st Installment Tax	\$0	\$0	\$0
Stormwater 20/21	1st Install Spa Fixed Fee 1	\$0	\$0	\$0
Stormwater 20/21	1st Install Spa Fixed Fee 2	\$0	\$0	\$0
Stormwater 20/21	1st Install Spa Fixed Fee 3	\$0	\$0	\$0
Stormwater 20/21	1st Spa Fixed Fee Penalty	\$0	\$0	\$0
Lafayette Twp.	2nd Installment Penalty	\$0.51	\$0	\$0.51
Lafayette Twp.	2nd Installment Tax	\$10.23	\$0	\$10.23
Stormwater 20/21	2nd Installment Tax	\$0	\$0	\$0
Lafayette Twp.	Last Year 2nd Installment Tax	\$10.07	\$10.07	\$0
Lafayette Twp.	Ly 2nd Installment Penalty	\$0.50	\$0.50	\$0

## Overlay Report

Overlay by Landuse and Soil

---

PIN 18                    22-04-03-000-213.000-006  
 Total Acreage            0.749  
 Total Adj. Acreage      0.744

Soil Type	Land Use Code	Land Type	GIS Acreage	Adj. Acreage
Unkb	0	Unknown	0.749	0.744

Overlay by Landuse

---

PIN 18                    22-04-03-000-213.000-006  
 Total Acreage            0.749  
 Total Adj. Acreage      0.744

Land Use Code	Land Type	GIS Acreage	Adj. Acreage
0	Unknown	0.749	0.744
Unk		0.000	0.000