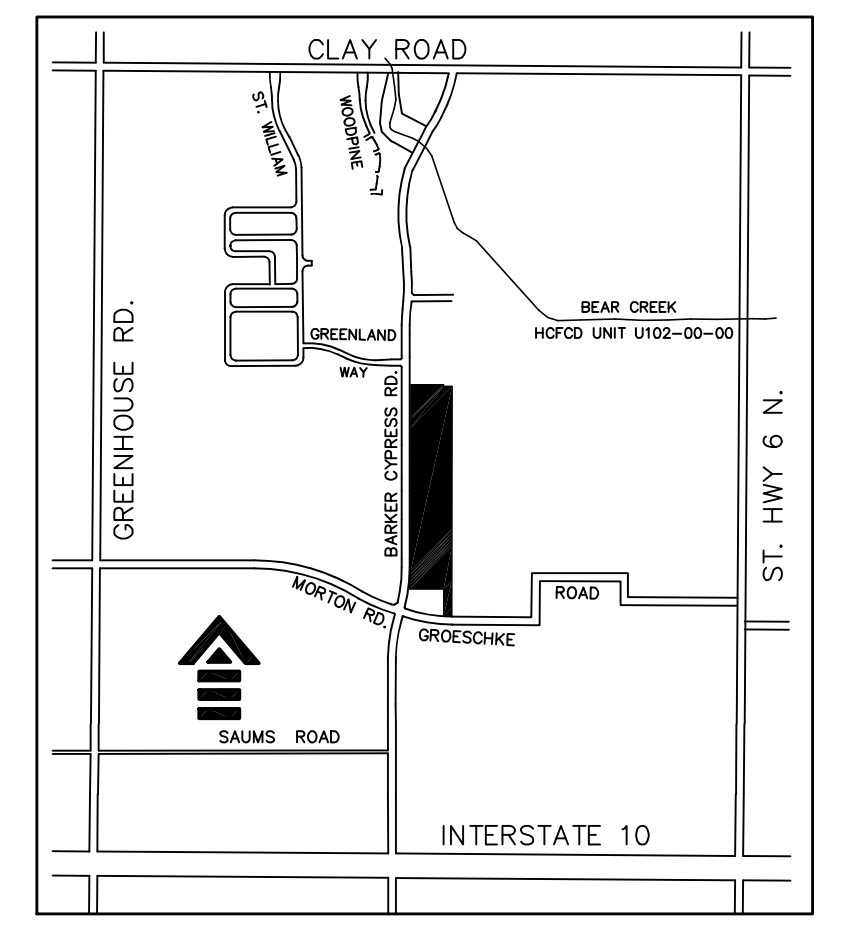
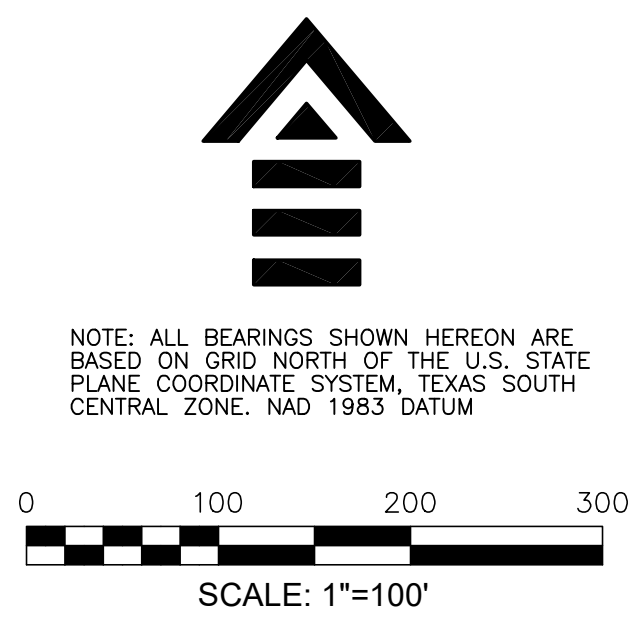


NOTES:

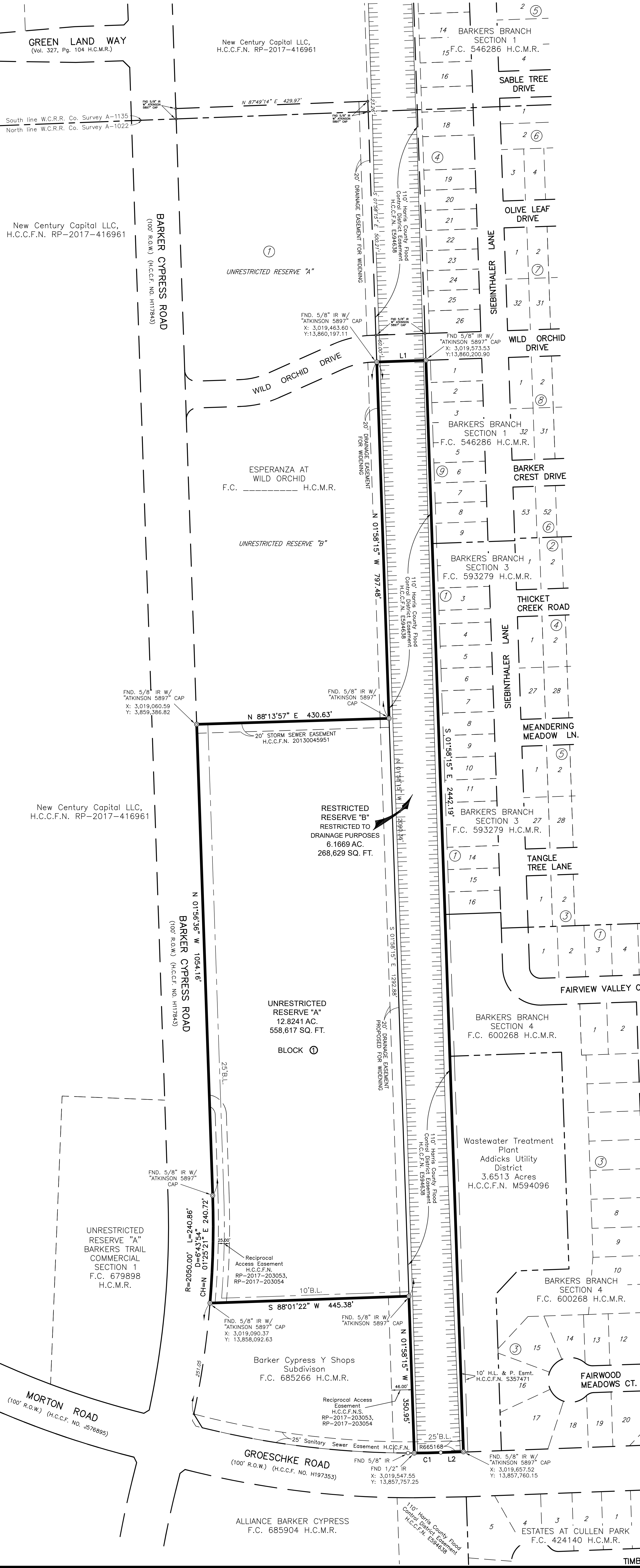
- B.L. INDICATES BUILDING LINE
- FND. INDICATES FOUND IRON ROD
- H.C.C.F.N. INDICATES HARRIS COUNTY CLERK'S FILE NUMBER.
- H.C.M.R. INDICATES HARRIS COUNTY MAP RECORDS.
- H.C.D.R. INDICATES HARRIS COUNTY DEED RECORDS.
- I.P. INDICATES IRON PIPE
- I.R. INDICATES IRON ROD
- R.O.W. INDICATES RIGHT OF WAY
- VOL. & PG. INDICATES VOLUME AND PAGE.
- UNLESS OTHERWISE INDICATED, THE BUILDING LINES(B.L.), WHETHER ONE OR MORE, SHOWN ON THIS SUBDIVISION PLAT ARE ESTABLISHED TO EVIDENCE COMPLIANCE WITH THE APPLICABLE PROVISIONS OF CHAPTER 42, CODE OF ORDINANCES, CITY OF HOUSTON, TEXAS, IN EFFECT AT THE TIME THIS PLAT WAS APPROVED, WHICH MAY BE AMENDED FROM TIME TO TIME.
- THE COORDINATES SHOWN HEREON ARE TEXAS SOUTH CENTRAL ZONE NO.4204 STATE PLANE GRID COORDINATES (NAD83) AND MAY BE BROUGHT TO SURFACE BY APPLYING THE FOLLOWING COMBINED SCALE 1,000,000/726450915
- ABSENT WRITTEN AUTHORIZATION BY THE AFFECTED UTILITIES, ALL UTILITY AND AERIAL EASEMENTS MUST BE KEPT UNOBSTRUCTED FROM ANY NON-UTILITY IMPROVEMENTS OR OBSTRUCTIONS BY THE PROPERTY OWNER. ANY UNAUTHORIZED IMPROVEMENTS OR OBSTRUCTIONS MAY BE REMOVED BY ANY PUBLIC UTILITY AT THE PROPERTY OWNER'S EXPENSE. WHILE WOODEN POSTS AND PANELED WOODEN FENCES ALONG THE PERIMETER AND BACK TO BACK EASEMENTS AND ALONGSIDE REAR LOTS LINES ARE PERMITTED, THEY TOO MAY BE REMOVED BY PUBLIC UTILITIES AT THE PROPERTY OWNER'S EXPENSE SHOULD THEY BE AN OBSTRUCTION. PUBLIC UTILITIES MAY PUT SAID WOODEN POSTS AND PANELED WOODEN FENCES BACK UP, BUT GENERALLY WILL NOT REPLACE WITH NEW FENCING.
- THIS PLAT REQUIRES COMPLIANCE WITH LANDSCAPING REQUIREMENTS PRIOR TO OCCUPANCY OF STRUCTURES AS MANDATED IN REGULATIONS OF HARRIS COUNTY, TEXAS FOR THE APPROVAL AND ACCEPTANCE OF INFRASTRUCTURE.
- SITE DRAINAGE PLANS FOR THE FUTURE DEVELOPMENT OF THIS RESERVE MUST BE SUBMITTED TO THE HARRIS COUNTY FLOOD CONTROL DISTRICT AND HARRIS COUNTY ENGINEERING DEPARTMENT.

| CURVE | RADIUS | ARC LENGTH | DELTA ANGLE | CHORD BEARING | CHORD LENGTH |
|-------|----------|------------|-------------|---------------|--------------|
| C1 | 1950.00' | 59.17' | 01°44'18" | S 88°53'29" W | 59.16' |

| LINE | BEARING | DISTANCE |
|------|---------------|----------|
| L1 | N 88°01'45" E | 110.00' |
| L2 | S 88°01'20" W | 50.85' |



Vicinity Map
Key Map 447-N
Not to Scale



STATE OF TEXAS
COUNTY OF HARRIS

WE, SRG DEVELOPMENT HOLDINGS LLC, A TEXAS LIMITED LIABILITY COMPANY, ACTING BY AND THROUGH, STEVE GUINN, MEMBER, OF SRG DEVELOPMENT HOLDINGS LLC, A TEXAS LIMITED LIABILITY COMPANY, HERINAFTER REFERRED TO AS OWNERS OF THE 18,9910 ACRE TRACT DESCRIBED IN THE ABOVE AND FOREGOING MAP OF ESPERANZA AT BARKER CYPRESS, DO HEREBY MAKE AND ESTABLISH SAID SUBDIVISION AND DEVELOPMENT PLAN OF SAID PROPERTY ACCORDING TO ALL LINES, DEDICATIONS, RESTRICTIONS, AND NOTATIONS ON SAID MAPS OR PLAT AND HEREBY DEDICATE TO THE USE OF THE PUBLIC FOREVER, ALL STREETS (EXCEPT THOSE STREETS DESIGNATED AS PRIVATE STREETS, OR PERMANENT EASEMENTS), ALLEYS, PARKS, WATER COURSES, DRAINS, EASEMENTS AND PUBLIC PLACES SHOWN THEREON FOR THE PURPOSES AND CONSIDERATIONS THEREIN EXPRESSED; AND DO HEREBY BIND OURSELVES, OUR HEIRS, SUCCESSORS AND ASSIGNS TO WARRANT AND FOREVER DEFEND THE TITLE ON THE LAND SO DEDICATED.

FURTHER, OWNERS HAVE DEDICATED AND BY THESE PRESENTS DO DEDICATE TO THE USE OF THE PUBLIC FOR PUBLIC UTILITY PURPOSE FOREVER UNOBSTRUCTED AERIAL EASEMENTS, THE AERIAL EASEMENTS SHALL EXTEND HORIZONTALLY AN ADDITIONAL ELEVEN FEET, SIX INCHES (11' 6") FOR TEN FEET (10' 0") PERIMETER GROUND EASEMENTS OR SEVEN FEET SIX INCHES (7' 6") FOR FOURTEEN FEET (14' 0") PERIMETER GROUND EASEMENTS OR FIVE FEET, SIX INCHES (5' 6") FOR SIXTEEN FEET (16' 0") PERIMETER GROUND EASEMENTS, FROM A PLANE SIXTEEN FEET (16' 0") ABOVE THE GROUND LEVEL UPWARD, LOCATED ADJACENT TO AND ADJOINING SAID PUBLIC UTILITY EASEMENTS THAT ARE DESIGNATED WITH AERIAL EASEMENTS (U.E. AND A.E.) AS INDICATED AND DEPICTED HEREON, WHEREBY THE AERIAL EASEMENT TOTALS TWENTY ONE FEET, SIX INCHES (21' 6") IN WIDTH.

FURTHER, OWNERS HAVE DEDICATED AND BY THESE PRESENTS DO DEDICATE TO THE USE OF THE PUBLIC FOR PUBLIC UTILITY PURPOSE FOREVER UNOBSTRUCTED AERIAL EASEMENTS, THE AERIAL EASEMENTS SHALL EXTEND HORIZONTALLY AN ADDITIONAL TEN FEET (10' 0") FOR TEN FEET (10' 0") BACK-TO-BACK GROUND EASEMENTS, OR EIGHT FEET (8' 0") FOR FOURTEEN FEET (14' 0") BACK-TO-BACK GROUND EASEMENTS OR SEVEN FEET (7' 0") FOR SIXTEEN FEET (16' 0") BACK-TO-BACK GROUND EASEMENTS, FROM A PLANE SIXTEEN FEET (16' 0") ABOVE THE GROUND LEVEL UPWARD, LOCATED ADJACENT TO BOTH SIDES AND ADJOINING SAID PUBLIC UTILITY EASEMENTS THAT ARE DESIGNATED WITH AERIAL EASEMENTS (U.E. AND A.E.) AS INDICATED AND DEPICTED HEREON, WHEREBY THE AERIAL EASEMENT TOTALS THIRTY FEET (30' 0") IN WIDTH.

FURTHER, OWNERS DO HEREBY COVENANT AND AGREE THAT ALL OF THE PROPERTY WITHIN THE BOUNDARIES OF THIS PLAT IS HEREBY RESTRICTED TO PREVENT THE DRAINAGE OF ANY SEPTIC TANKS INTO ANY PUBLIC OR PRIVATE STREET, PERMANENT ACCESS EASEMENT, ROAD OR ALLEY OR ANY DRAINAGE DITCH, EITHER DIRECTLY OR INDIRECTLY.

FURTHER, OWNERS DO HEREBY DEDICATE TO THE PUBLIC A STRIP OF LAND FIFTEEN (15' 0") FEET WIDE ON EACH SIDE OF THE CENTER LINE OF ANY AND ALL BAYOUS, CREEKS, GULLIES, RAVINES, DRAWS, SLOUGHS OR OTHER NATURAL DRAINAGE COURSES LOCATED IN SAID PLAT, AS EASEMENTS FOR DRAINAGE PURPOSES, GIVING THE CITY OF HOUSTON, HARRIS COUNTY, OR ANY OTHER GOVERNMENTAL AGENCY, THE RIGHT TO ENTER UPON SAID EASEMENT AT ANY AND ALL TIMES FOR THE PURPOSE OF CONSTRUCTION AND MAINTENANCE OF DRAINAGE FACILITIES AND STRUCTURES.

FURTHER, OWNERS DO HEREBY COVENANT AND AGREE THAT ALL OF THE PROPERTY WITHIN THE BOUNDARIES OF THIS PLAT AND ADJACENT TO ANY DRAINAGE EASEMENT, DITCH, GULLY, CREEK OR NATURAL DRAINAGE WAY SHALL HEREBY BE RESTRICTED TO KEEP SUCH DRAINAGE WAYS AND EASEMENTS CLEAR OF FENCES, BUILDINGS, PLANTING AND OTHER OBSTRUCTIONS TO THE OPERATIONS AND MAINTENANCE OF THE DRAINAGE FACILITY AND THAT SUCH ADJOINING PROPERTY SHALL NOT BE PERMITTED TO DRAIN DIRECTLY INTO THIS EASEMENT EXCEPT BY MEANS OF AN APPROVED DRAINAGE STRUCTURE.

FURTHER, OWNERS CERTIFY AND COVENANT THAT THEY HAVE COMPLIED WITH OR WILL COMPLY WITH EXISTING HARRIS COUNTY ROAD LAW, SECTION 31-C AS AMENDED BY CHAPTER 614, ACTS OF 1973, 63RD LEGISLATURE AND ALL OTHER REGULATIONS HERETOFORE ON FILE WITH THE HARRIS COUNTY ENGINEER AND ADOPTED BY THE COMMISSIONERS' COURT OF HARRIS COUNTY.

IN TESTIMONY WHEREOF, SRG DEVELOPMENT HOLDINGS LLC, A TEXAS LIMITED LIABILITY COMPANY, HAS CAUSED THESE PRESENTS TO BE SIGNED BY STEVE GUINN, BEING A MEMBER OF SRG DEVELOPMENT HOLDINGS LLC, A TEXAS LIMITED LIABILITY COMPANY,
THIS _____ DAY OF _____

BY: _____
STEVE GUINN, MEMBER

STATE OF TEXAS
COUNTY OF HARRIS

BEFORE ME, THE UNDERSIGNED AUTHORITY, ON THIS DAY PERSONALLY APPEARED STEVE GUINN, KNOWN TO ME TO BE THE PERSON WHOSE NAME IS SUBSCRIBED TO THE FOREGOING INSTRUMENT AND ACKNOWLEDGED TO ME THAT HE EXECUTED THE SAME FOR THE PURPOSES AND CONSIDERATIONS THEREIN EXPRESSED AND IN THE CAPACITY THEREIN AND HEREIN STATED, AND AS THE ACT AND DEED OF SAID CORPORATION.

GIVEN UNDER MY HAND AND SEAL OF OFFICE, THIS _____ DAY OF _____

NOTARY PUBLIC IN AND FOR THE STATE OF TEXAS

PRINT NAME
MY COMMISSION EXPIRES: _____

I, DAVID ZALMAN, TRUSTEE OF PROSPERITY BANK, OWNER AND HOLDER OF A LIEN (OR LIENS) AGAINST THE PROPERTY DESCRIBED IN THE PLAT KNOWN AS ESPERANZA AT BARKER CYPRESS, SAID LIEN (OR LIENS) BEING EVIDENCED BY INSTRUMENT OF RECORD IN THE CLERK'S FILE NO. RP-2023-20920, AND RP-2023-20921 OF THE O.P.R.O.P. OF HARRIS COUNTY, TEXAS, DO HEREBY IN ALL THINGS SUBORDINATE OUR INTEREST IN SAID PROPERTY TO THE PURPOSES AND EFFECTS OF SAID PLAT AND THE DEDICATIONS AND RESTRICTIONS SHOWN HEREIN TO SAID SUBDIVISION PLAT AND I HEREBY CONFIRM THAT WE ARE THE PRESENT OWNER (OR OWNERS) OF SAID LIEN (OR LIENS) AND HAVE NOT ASSIGNED THE SAME NOR ANY PART THEREOF.

PROSPERITY BANK

BY: _____
DAVID ZALMAN, TRUSTEE

STATE OF TEXAS
COUNTY OF HARRIS

BEFORE ME, THE UNDERSIGNED AUTHORITY, ON THIS DAY PERSONALLY APPEARED DAVID ZALMAN, TRUSTEE, KNOWN TO ME TO BE THE PERSONS WHOSE NAMES ARE SUBSCRIBED TO THE FOREGOING INSTRUMENT AND ACKNOWLEDGEMENT TO ME THAT THEY EXECUTED THE SAME FOR THE PURPOSES AND CONSIDERATIONS THEREIN EXPRESSED AND IN THE CAPACITY THEREIN AND HEREIN STATED, AND AS THE ACT AND DEED OF SAID CORPORATION.

GIVEN UNDER MY HAND AND SEAL OF OFFICE, THIS _____ DAY OF _____

NOTARY PUBLIC IN AND FOR THE STATE OF TEXAS

PRINT NAME
MY COMMISSION EXPIRES: _____

I, NEIL M. ATKINSON, AM AUTHORIZED UNDER THE LAWS OF THE STATE OF TEXAS TO PRACTICE THE PROFESSION OF SURVEYING AND HEREBY CERTIFY THAT THE ABOVE SUBDIVISION IS TRUE AND ACCURATE; WAS PREPARED FROM AN ACTUAL SURVEY OF THE PROPERTY MADE UNDER MY SUPERVISION ON THE GROUND; THAT, EXCEPT AS SHOWN ALL BOUNDARY CORNERS, ANGLE POINTS, POINTS OF CURVATURE AND OTHER POINTS OF REFERENCE HAVE BEEN MARKED WITH IRON (OR OTHER OBJECTS OF A PERMANENT NATURE) PIPES OR RODS HAVING AN OUTSIDE DIAMETER OF NOT LESS THAN FIVE EIGHTS (5/8) INCH AND A LENGTH OF NOT LESS THAN THREE (3) FEET; AND THAT THE PLAT BOUNDARY CORNERS HAVE BEEN TIED TO THE TEXAS COORDINATE SYSTEM OF 1983, SOUTH CENTRAL ZONE.

NEIL M ATKINSON
TEXAS REGISTRATION NO. 5897

THIS IS TO CERTIFY THAT THE PLANNING COMMISSION OF THE CITY OF HOUSTON, TEXAS, HAS APPROVED THIS PLAT (OR INSTRUMENT WHEN APPROPRIATE) AND SUBDIVISION OF ESPERANZA AT BARKER CYPRESS, IN CONFORMANCE WITH THE LAWS OF THE STATE OF TEXAS AND THE ORDINANCES OF THE CITY OF HOUSTON AS SHOWN HEREON AND AUTHORIZED THE RECORDING OF THIS PLAT (OR INSTRUMENT WHEN APPROPRIATE)

THIS _____ DAY OF _____

BY: _____
LISA M. CLARK OR M. SONNY GARZA
CHAIR OR VICE CHAIRMAN

BY: _____
VONN TRAN
SECRETARY

I, MILTON RAHMAN, COUNTY ENGINEER OF HARRIS COUNTY, HEREBY CERTIFY THAT THE PLAT OF THIS SUBDIVISION COMPLIES WITH ALL THE EXISTING RULES AND REGULATIONS OF THIS OFFICE AS ADOPTED BY THE HARRIS COUNTY COMMISSIONERS' COURT AND THAT IT COMPLIES OR WILL COMPLY WITH ALL APPLICABLE PROVISIONS OF THE HARRIS COUNTY ROAD LAW AS AMENDED AND ALL OTHER COURT ADOPTED DRAINAGE REQUIREMENTS.

BY: _____
MILTON RAHMAN, P.E.
COUNTY ENGINEER

I, TENESHA HUDSPETH, COUNTY CLERK OF HARRIS COUNTY AND EX OFFICIO CLERK OF THE HARRIS COUNTY COMMISSIONERS' COURT, DO HEREBY CERTIFY THAT THE WITHIN INSTRUMENT WAS APPROVED AT A LEGALLY CONVENED MEETING OF THE HARRIS COUNTY COMMISSIONERS' COURT HELD ON _____, 20____ BY AN ORDER ENTERED INTO THE MINUTES OF THE COURT.

TENESHA HUDSPETH
COUNTY CLERK
OF HARRIS COUNTY, TEXAS

BY: _____
DEPUTY

I, TENESHA HUDSPETH, COUNTY CLERK OF HARRIS COUNTY, DO HEREBY CERTIFY THAT THE WITHIN INSTRUMENT WITH ITS CERTIFICATE OF AUTHENTICATION WAS FILED FOR REGISTRATION IN MY OFFICE ON _____, 20____ AT _____ O'CLOCK _____ M., AND AT FILM CODE NO. _____ OF THE MAP RECORDS OF HARRIS COUNTY FOR SAID COUNTY.

WITNESS MY HAND AND SEAL OF OFFICE, AT HOUSTON, THE DAY AND DATE LAST ABOVE WRITTEN.

TENESHA HUDSPETH
COUNTY CLERK
OF HARRIS COUNTY, TEXAS

BY: _____
DEPUTY

BARKER CYPRESS

A SUBDIVISION OF 18.9910 ACRES, LOCATED IN THE W.C.R.R. CO. SURVEY, ABSTRACT NO 1022 AND 1135, HARRIS COUNTY, TEXAS.

2 RESERVES 1 BLOCK

OWNERS:
SRG DEVELOPMENT HOLDINGS LLC,
A TEXAS LIMITED LIABILITY COMPANY

DATE:
OCTOBER, 2024

SURVEYOR:
ATKINSON ENGINEERS

T.B.P.L.S. F-10045000
T.B.P.E. F-10587
19575 WIED ROAD
SPRING, TX. 77388
281-872-7600
DWG. NO. 3688 PREL PLAT