

























Loudoun Water Utility Map

Legend

-  Meter Crock
-  Hydrant
-  Reducer
-  Valve
-  Blow Off Valve
-  Manhole
-  Sampling Station
-  Air Relief Valve
-  Pressure Reducing Valve
-  Grinder Chamber
-  Clean Out
-  Well
-  Pump Station
-  Vault
-  Treatment Plant
-  Potable Water Main
-  Raw Water Main
-  Dedicated Transmission Main
-  Water Main (Non Loudoun Water)
-  Gravity Main (Non Loudoun Water)
-  Gravity Main
-  Force Main
-  Low Pressure Force Main
-  Reclaimed Water Pressure Main

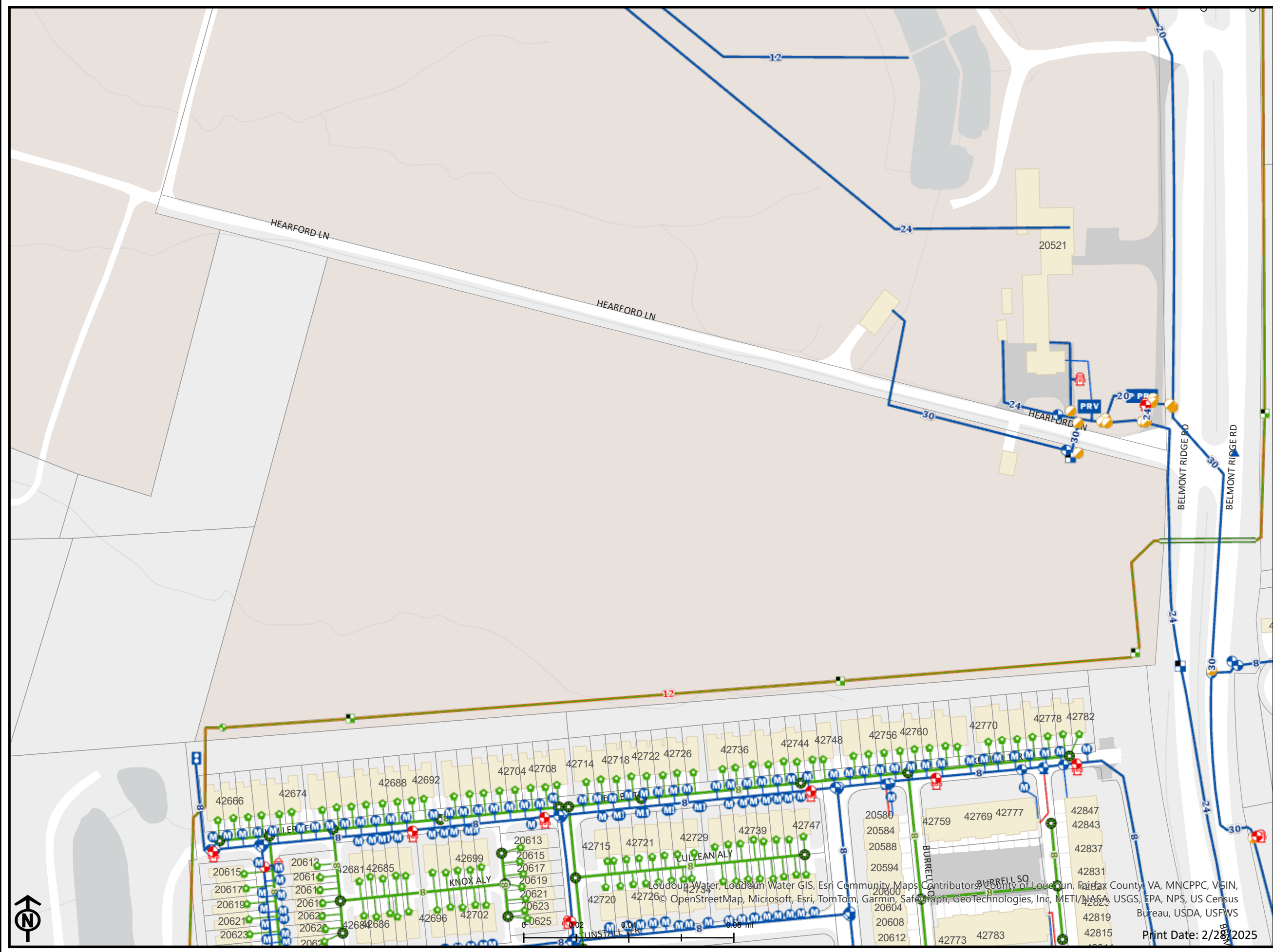
LOUDOUN WATER

February 2025

These data are confidential and may not be copied or distributed without Loudoun Water's permission. Water and wastewater data are the property of Loudoun Water. Base map data are the property of Loudoun County Office of Mapping and Geographic Information (all rights reserved).

These data and all maps thereby derived are considered best available information and are provided "as-is" without warranties of any kind, either expressed or implied, including but not limited to warranties of suitability to a particular purpose or use.

Prepared by the Loudoun Water GIS Department; please report errors and updates to: GIS@LoudounWater.org.



Print Date: 2/28/2025

