

FOR LEASE
WAREHOUSE SPACE



56-64 B STREET

64 B ST , HANOVER, MA 02339

DAVE ELLIS, SIOR

781.919.0800 X701
dave@ellisrealtyadvisors.com

For More Information



56-64 B STREET



PROPERTY DESCRIPTION

New industrial space available in King Street Industrial Park. Industrial warehouse and manufacturing space available for lease. Space newly renovated in 2021.

PROPERTY HIGHLIGHTS

- New Construction
- Heavy Power Available
- Outside Storage Areas
- Fenced Yard Space
- Clearspan

LOCATION DESCRIPTION

Located in West Hanover at the King Street Industrial Park. Industrially zoned and minutes from Route 3/Exit 14.

OFFERING SUMMARY

Lease Rate:	\$12.50 SF/yr (NNN)
Number of Units:	11
Available SF:	5,400 - 18,820 SF
Lot Size:	9 Acres
Building Size:	54,875 SF

DEMOGRAPHICS	1 MILE	5 MILES	10 MILES
Total Households	967	30,004	128,059
Total Population	2,632	82,472	346,140
Average HH Income	\$99,512	\$92,429	\$92,462

56-64 B STREET



LEGEND

Available
Unavailable

LEASE INFORMATION




Lease Type:	NNN	Lease Term:	Negotiable
Total Space:	5,400 - 18,820 SF	Lease Rate:	\$12.50 SF/yr

AVAILABLE SPACES

SUITE	TENANT	SIZE
64 Unit A1	1-800-Got-Junk	12,420 - 19,539 SF
64 B Unit A2	Northeast Lions Baseball	5,963 - 8,250 SF
64 B Unit A4	Corey Dauphinee & James Dauphinee	1,800 SF
64 Unit B	Markings, Inc.	5,000 - 22,928 SF

ADDITIONAL PHOTOS

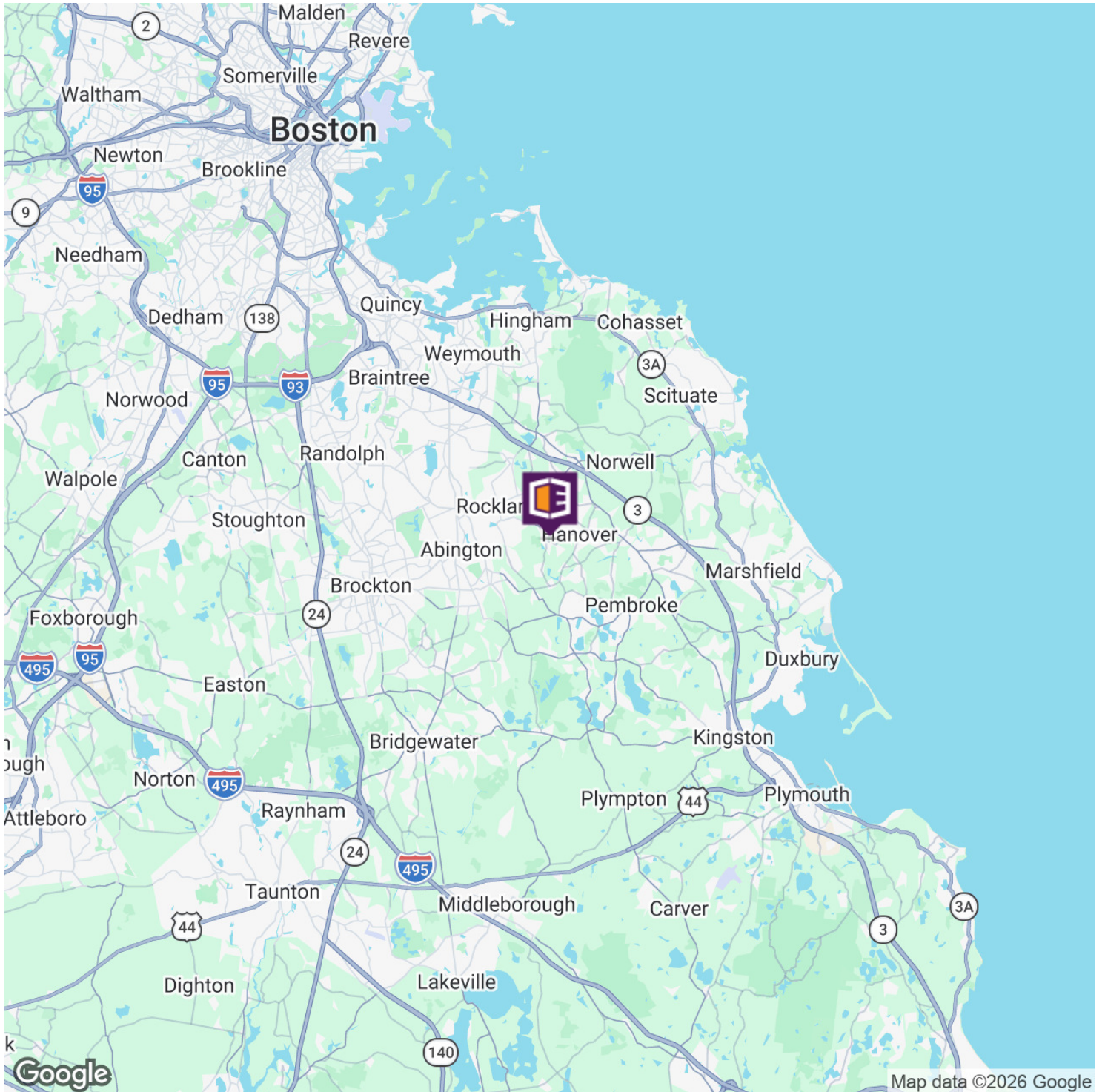
56-64 B STREET



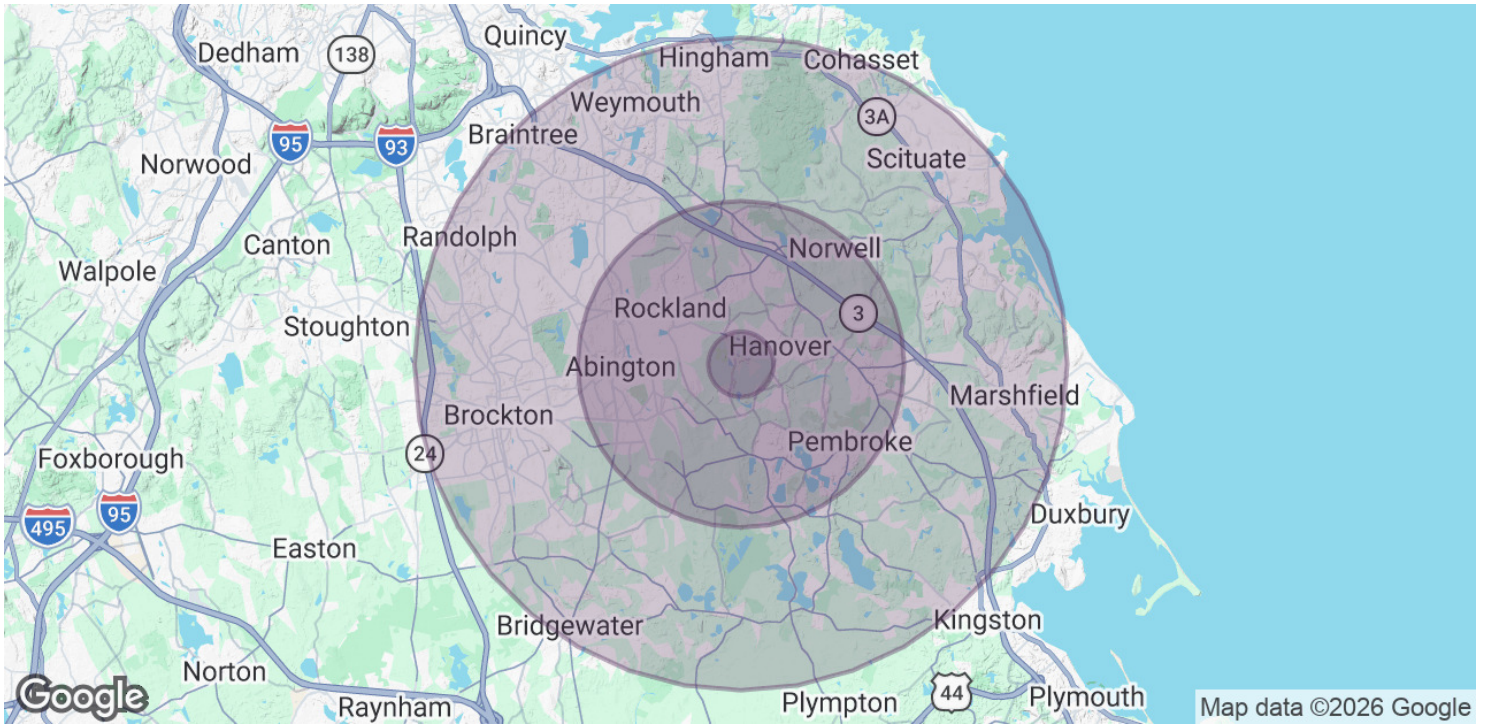
56-64 B STREET



56-64 B STREET



56-64 B STREET



POPULATION	1 MILE	5 MILES	10 MILES
Total Population	2,632	82,472	346,140
Average Age	42.0	39.6	39.6
Average Age (Male)	39.7	38.0	38.3
Average Age (Female)	43.4	40.8	40.8

HOUSEHOLDS & INCOME	1 MILE	5 MILES	10 MILES
Total Households	967	30,004	128,059
# of Persons per HH	2.7	2.7	2.7
Average HH Income	\$99,512	\$92,429	\$92,462
Average House Value	\$509,033	\$414,152	\$416,806

* Demographic data derived from 2020 ACS - US Census