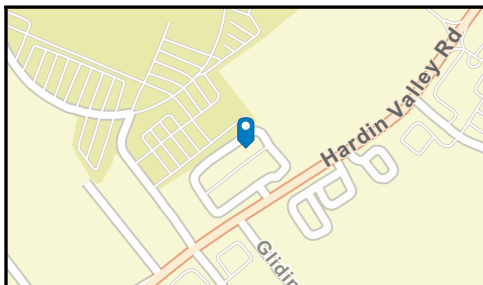
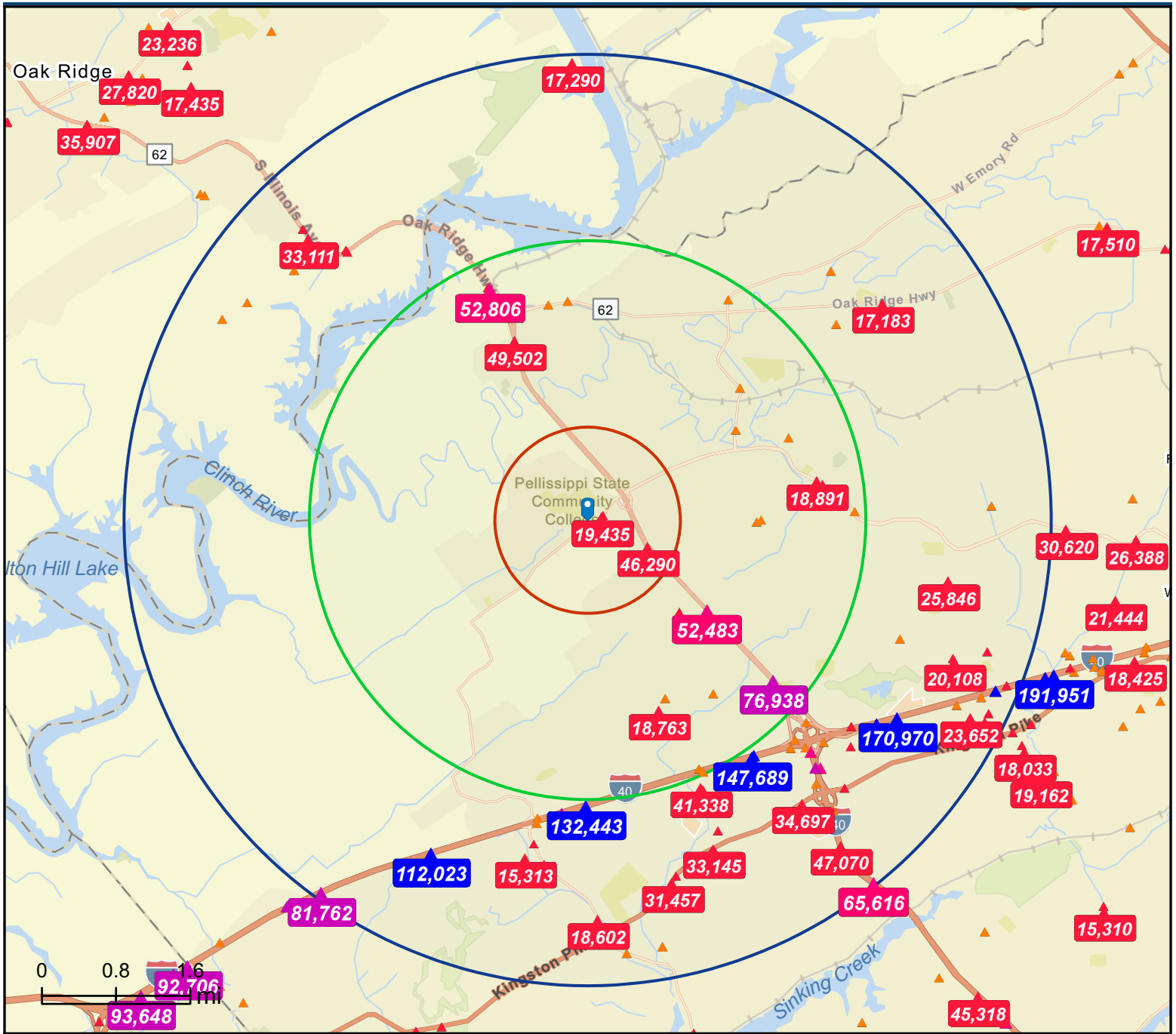


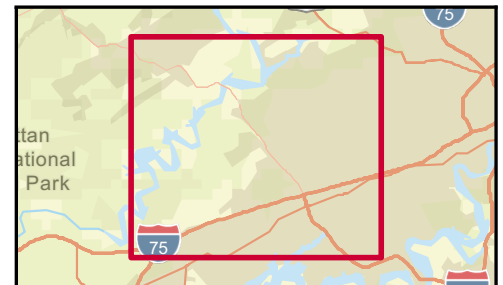
Traffic Count Map

10837 Hardin Valley Rd, Knoxville, Tennessee, 37932
Rings: 1, 3, 5 mile radii

Prepared by Esri
Latitude: 35.94576
Longitude: -84.16415



- Average Daily Traffic Volume**
- ▲ Up to 6,000 vehicles per day
 - ▲ 6,001 - 15,000
 - ▲ 15,001 - 30,000
 - ▲ 30,001 - 50,000
 - ▲ 50,001 - 100,000
 - ▲ More than 100,000 per day



Source: ©2025 Kalibrate Technologies (Q1 2025).

September 25, 2025