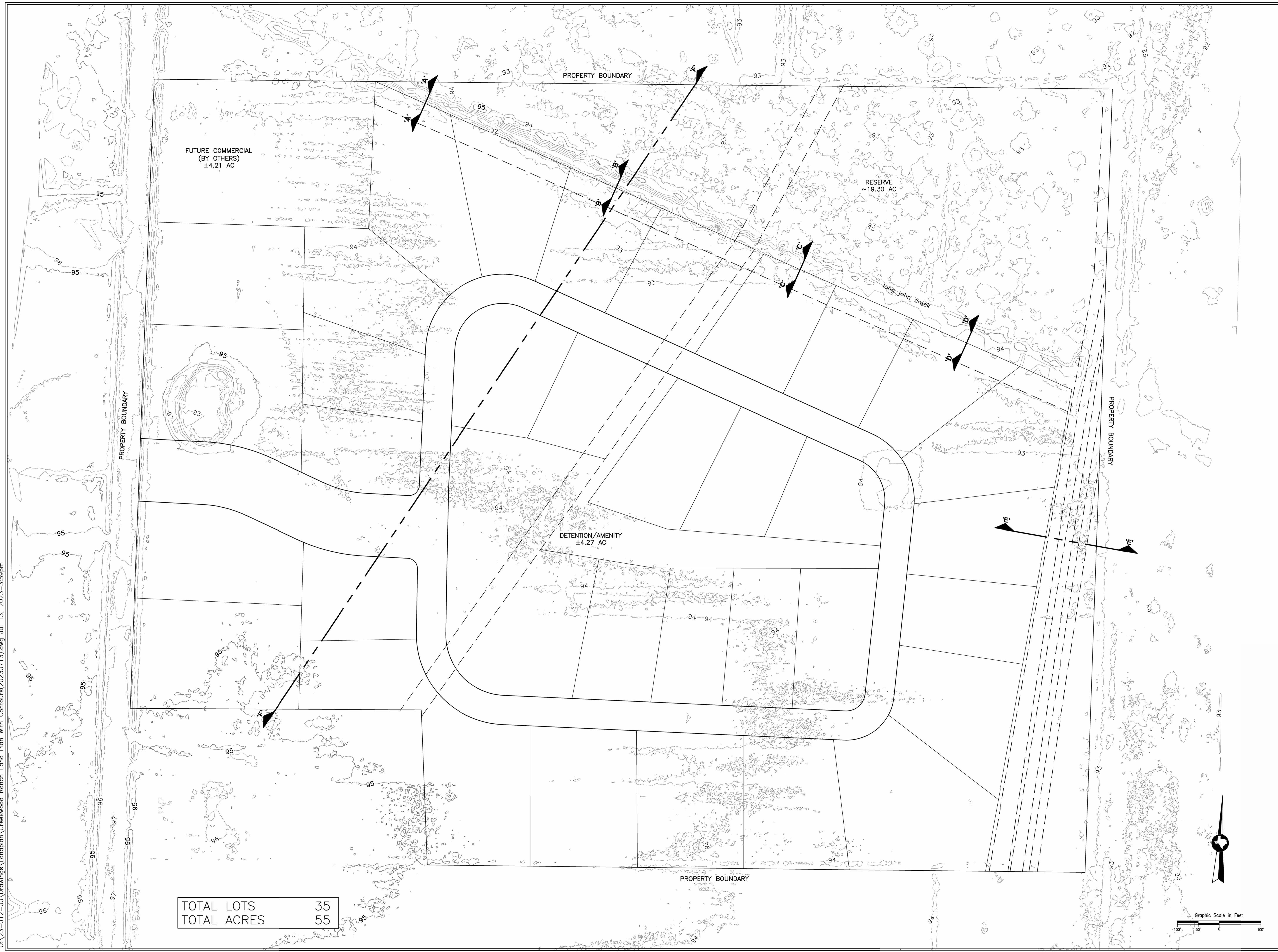
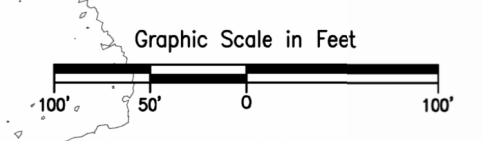


C:\23-012-00\Drawings\Landplan\Creekwood Ranch Land Plan With Contours(20230713).dwg Jul 13, 2023 - 3:59pm




TOTAL LOTS	35
TOTAL ACRES	55



**CITY OF DAYTON  
LIBERTY COUNTY**

**CREEKWOOD RANCH LANDPLAN**

---



**ODYSSEY  
ENGINEERING GROUP**

2500 Tanglewilde Street, Suite 300  
Houston, Texas 77063  
t: 281.306.0240 | www.odysseyeg.com  
TBPE No. F-17637

DISCLAIMER: NO WARRANTY OR REPRESENTATION OF INTENDED USE DESIGN OR PROPOSED IMPROVEMENTS ARE MADE HEREIN. ALL PLANS FOR LAND OR FACILITIES ARE SUBJECT TO CHANGE WITHOUT NOTICE.

**JULY 2023**