

Commercial Building For Sale

3321 Holley Road -Lizella, GA 31052

\$725,000 List Price



Scott Free, Broker Owner
478-951-3333 Cell
478-218-2600 Office
scottfree@cbfreerealty.com




Coldwell Banker Commercial The Free Group
1271 S. Houston Lake Road
Warner Robins, GA 31088
www.cbfreecommercial.com

Description

Coldwell Banker Commercial The Free Group introduces an 8,000 SF commercial building for sale located at 3321 Holley Road in Lizella, GA.

Built in 1999, the commercial building was previously operating as an Ace Hardware store. There is a partially fenced in area on the left rear side of the building with ample parking. To accept large deliveries, there is one roll up door and a man door on that same side. The interior is all wide open with an office, storage room/breakroom, and separate his and her bathrooms. The space can be utilized for many different commercial purposes including retail, warehouse, storage, and industrial flex space. There is a reciprocal driveway access easement in place from the entrance off of Holley Road for vehicular access for customers and delivery drivers. Property is zoned C1 and sits on a total of 4.45 acres.







Scott Free, Broker Owner
478-951-3333 Cell
478-218-2600 Office
scottfree@cbfreerealty.com



Coldwell Banker Commercial The Free Group
1271 S. Houston Lake Road
Warner Robins, GA 31088
www.cbfreecommercial.com



Scott Free, Broker Owner
478-951-3333 Cell
478-218-2600 Office
scottfree@cbfreerealty.com

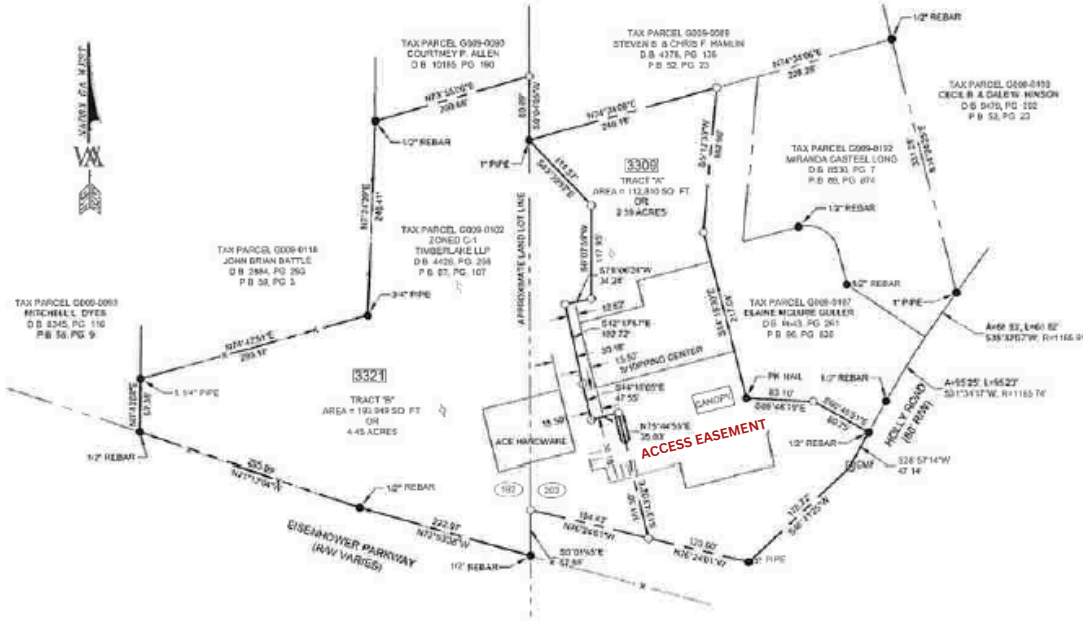


Coldwell Banker Commercial The Free Group
1271 S. Houston Lake Road
Warner Robins, GA 31088
www.cbfreecommercial.com

Type: GEORGIA STANDARD PLATS
 Recorded: 11/30/2017 2:33:00 PM
 Fee Amt: \$18.00 Page 1 of 1
 Bibb County Superior Court
 Elico Woodford Clerk

Participant ID: 0746245892
 BK 94 PG 882

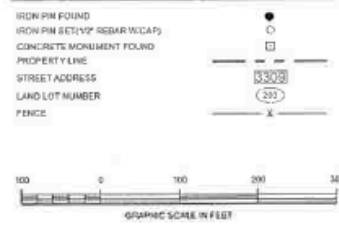
THIS BLOCK RESERVED FOR THE
 CLERK OF THE SUPERIOR COURT.



NOTES

1. THIS PLAT WAS PREPARED IN CONFORMITY WITH THE TECHNICAL STANDARDS FOR PROPERTY SURVEYS IN GEORGIA AS SET FORTH IN CHAPTER 180-7 OF THE RULES OF THE GEORGIA BOARD OF REGISTRATION FOR PROFESSIONAL ENGINEERS AND LAND SURVEYORS AND AS SET FORTH IN THE GEORGIA PLAT ACT O.C.G.A. 18-8-47 AS AMENDED BY HB76 (2017).
2. THIS DOCUMENT WAS CREATED ELECTRONICALLY. THIS MEAN SHOULD NOT BE CONSIDERED A CERTIFIED DOCUMENT UNLESS IT HAS BEEN PROPERLY SIGNED AND ORIGINALLY SIGNED BY A REGISTERED LAND SURVEYOR AT THE OFFICE OF WELLSTON ASSOCIATES LAND SURVEYORS, LLC AUTHORITY O.C.G.A. 43-15-22.
3. THE UNDERGROUND UTILITIES SHOWN ON THIS DRAWING WERE COMPILED FROM FIELD OBSERVATIONS WITHOUT BENEFIT OF EXCAVATION. WELLSTON ASSOCIATES LAND SURVEYORS, LLC DOES NOT GUARANTEE THAT ALL UTILITIES ARE SHOWN. VERIFICATION OF UTILITIES SHOULD BE MADE BY THE INDIVIDUAL UTILITY COMPANY PRIOR TO ANY CONSTRUCTION.
4. THE FIELD DATA UPON WHICH THIS MAP OR PLAT IS BASED HAS AN AVERAGE RELATIVE ACCURACY OF 0.02 FEET AT THE 95% CONFIDENCE LEVEL. THIS PLAT HAS BEEN CALCULATED FOR CLOSURE AND IS FOUND TO BE ACCURATE WITHIN ONE FOOT IN 83,727 FEET. THE LINEAR AND ANGULAR MEASUREMENTS SHOWN ON THIS PLAT WERE OBTAINED BY UTILIZING A SOKKA GPS RTK DUAL FREQUENCY RECEIVER. FIELD WORK COMPLETED ON 8/17/2022.
5. WELLSTON ASSOCIATES LAND SURVEYORS, LLC DOES NOT GUARANTEE THAT ALL EASEMENTS WHICH MAY AFFECT THE SUBJECT TRACT ARE SHOWN BY GRAPHICAL PLOTTING ONLY. THE SUBJECT AREA LIES WITHIN ZONE "X" OF THE NATIONAL FLOOD INSURANCE PROGRAM, FLOOD INSURANCE RATE MAP NO. 13021031250, DATED JUNE 7, 2017.
6. THE PURPOSE OF THIS SURVEY IS TO SUBDIVIDE TRACT B FROM TAX PARCEL 0209-0102.

LEGEND



CERTIFICATION

THIS PLAT IS A RETRACTION OF AN EXISTING PARCEL OR PARCELS OF LAND AS RECORDED IN PLAT BOOK 94, PAGE 179 AND DOES NOT SUBDIVIDE OR CREATE A NEW PARCEL OR MAKE ANY CHANGES TO ANY REAL PROPERTY BOUNDARIES. THE RECORDING INFORMATION OF THE DOCUMENTS, MAPS, PLATS, OR OTHER INSTRUMENTS WHICH CREATED THE PARCEL, OR PARCELS ARE STATED HEREON. RECORDATION OF THIS PLAT DOES NOT IMPLY APPROVAL OF ANY LOCAL JURISDICTION, AVAILABILITY OF PERMITS, COMPLIANCE WITH LOCAL REGULATIONS OR REQUIREMENTS, OR SUITABILITY FOR ANY USE OR PURPOSE OF THE LAND. FURTHERMORE, THE UNDERSIGNED LAND SURVEYOR CERTIFIES THAT THIS PLAT COMPLIES WITH THE MINIMUM TECHNICAL STANDARDS FOR PROPERTY SURVEYS IN GEORGIA AS SET FORTH IN THE RULES AND REGULATIONS OF THE GEORGIA BOARD OF REGISTRATION FOR PROFESSIONAL ENGINEERS AND LAND SURVEYORS AND AS SET FORTH IN O.C.G.A. 43-15-22(15-4-67).

Ch B. Levi, GARE, S2784
 COA # 57003549

REVISIONS

REV	DATE	DESCRIPTION
1	JAN 20, 2017	REVISED SUBDIVISION LINE
2	JAN 24, 2017	REVISED ADDRESS
3	JUN 8, 2017	CORRECTED ACREAGE

THIS DOCUMENT IS RETRACTION OF AN EXISTING PARCEL OR PARCELS OF LAND AS RECORDED IN PLAT BOOK 94, PAGE 179.

WELLSTON ASSOCIATES
 LAND SURVEYORS, LLC

301 JEFFERSON AVENUE, SUITE 2
 WARNER ROBINS, GEORGIA, 31888
 WWW.WELLSTONASSOCIATES.COM

BOUNDARY SURVEY
 FOR
TIMBERLAKE LLP
 3RD LAND DISTRICT
 GEORGIA
 LAND LOTS 182 & 203
 MACON-BIBB COUNTY

Project No.: 1031-616
 Drawing No.: 616-SDV
 Drawn By: C B L
 Checked By: W S B
 R.L.S. No.: 0000

Date: JULY 1, 2020
 Scale: 1"=100'
 Sheet No.:
1 of 1

Scott Free, Broker Owner
 478-951-3333 Cell
 478-218-2600 Office
 scottfree@cbfreerealty.com

COLDWELL BANKER
COMMERCIAL
 THE FREE GROUP

Coldwell Banker Commercial The Free Group
 1271 S. Houston Lake Road
 Warner Robins, GA 31088
 www.cbfreecommercial.com



Scott Free, Broker Owner
478-951-3333 Cell
478-218-2600 Office
scottfree@cbfreerealty.com



Coldwell Banker Commercial The Free Group
1271 S. Houston Lake Road
Warner Robins, GA 31088
www.cbfreecommercial.com