
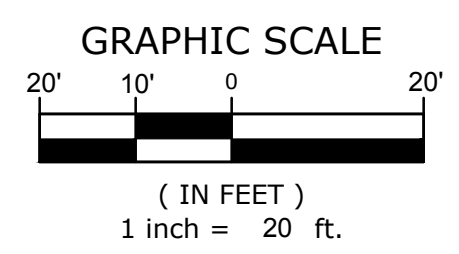



SITE DATA

ADDRESS: 3224 MORSE ROAD, COLUMBUS, OHIO 43231
 PARCEL ID: 010-158416
 SITE AREA: 2.28 ACRES ±
 ZONING: COMMERCIAL PLANNED DEVELOPMENT (CPD)
 EXISTING USE: UNDEVELOPED
 PROPOSED USE: RESTAURANT (WITH DRIVE THRU) & COMMERCIAL
 BUILDING AREA: 11,280 S.F.
 MAXIMUM BUILDING HEIGHT: 35'
 PARKING: RESTAURANT WITH DRIVE THRU AND SEATING LESS THAN 5,000 S.F.
 ONE (1) SPACE FOR EACH 175 S.F. GROSS FLOOR AREA = 3,000 / 175 = 17.14
 RESTAURANT PATIO AREA PARKING IS 50% OF PRIMARY STRUCTURE
 = (500 / 175) X 0.50 = 1.43
 COMMERCIAL SPACE LESS THAN 10,000 S.F.
 ONE (1) SPACE FOR EACH 250 S.F. GROSS FLOOR AREA = 8,280 / 250 = 33.12
 TOTAL PARKING REQUIRED = 17.14 + 1.43 + 33.12 = 51.69
 PROVIDED = 70
 HANDICAP SPACES REQUIRED = 3
 HANDICAP SPACES PROVIDED = 4
 DRIVE THRU STACKING:
 REQUIRED = 8 CARS
 PROVIDED = 8 CARS
 BICYCLE PARKING:
 REQUIRED: 20 SPACES (1 PER 20 PARKING SPACES WITH 20 MAXIMUM)
 PROVIDED: 4 SPACES
 LOADING SPACE:
 REQUIRED: 1 (50'L X 12'W MINIMUM)
 PROVIDED: 1



IBI GROUP
 635 Brooksedge Boulevard
 Westerville OH 43081 USA
 tel 614 818 4900
 fax 614 818 4901
 ibigroup.com

SUBMISSION:

REVISION:

STAMP:

PREPARED FOR:

DESIGN	DRAFT	CHECK
ML	ML	EPC

IBI NO.: ----
 DATE: 03/28/2022

SCALE:
 HORIZONTAL:
 VERTICAL:

SHEET TITLE:
RESTAURANT & COMMERCIAL
 3224 MORSE ROAD
 COLUMBUS, OH 43231
 OPTION # 1

SHEET NO.: 1/1