



RESIDENTIAL R1

RESIDENTIAL R2

LOCAL CENTRE
SITE

EMPLOYMENT
SITE

FOR SALE

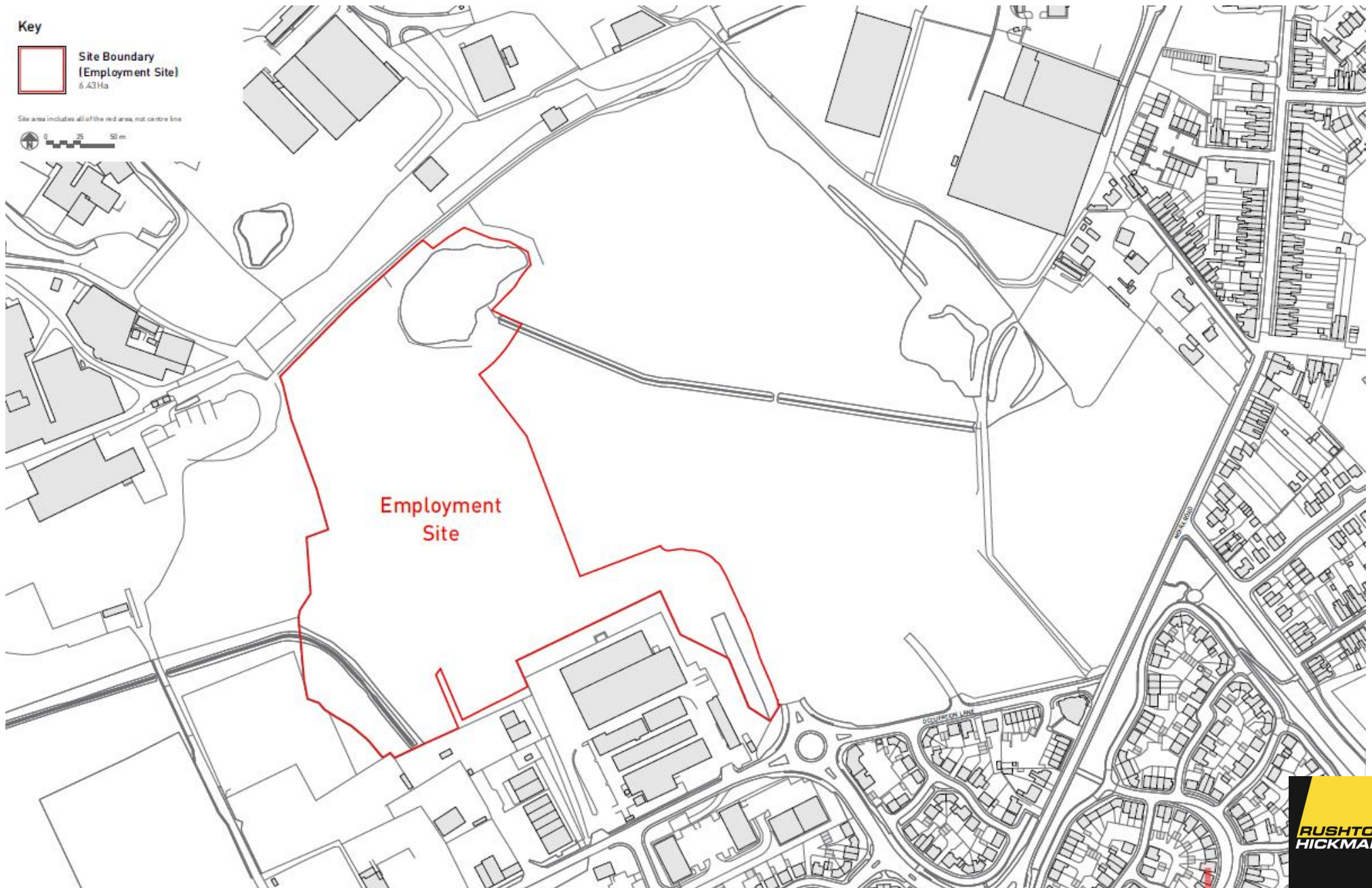
EMPLOYMENT SITE, WOODVILLE,
SWADLINCOTE, DERBYSHIRE, DE11 8EX

EMPLOYMENT SITE, WOODVILLE, SWADLINCOTE, DERBYSHIRE, DE11 8EX

Key



Site area includes all of the red area, not centre line



Employment site for sale in Woodville, Swadlincote

- Freehold sale by method of Private Treaty.
- Sale of employment land extending to approximately 15.88 gross acres (6.43 gross hectares).
- The employment land forms part of a wider mixed use development scheme with approved outline planning permission. The employment land has been masterplanned to accommodate as follows:

Use Class	Size (sq ft)	Size (sq m)
B1(b) research and development and/or B1(c) light industrial	21,527	2,000
B2 general industrial	43,055	4,000
B8 storage and distribution	86,111	8,000

- Outline planning consent granted for the wider development site to comprise up to 300 dwellings, local centre (food store, restaurant/fast food, pub), public open space, landscaping and associated drainage infrastructure, together with access from Woodville Regeneration Route.
- Option for the land to be delivered remediated and serviced by the promoter.



Location

The site is located to the south west of Woodville. The sustainably located towns of Woodville and Swadlincote are key employment hubs which have undergone significant regeneration in recent years.

Woodville is located approximately a mile east of Swadlincote and connected to the A511 and A444, which provides convenient access to the A42/M42 and wider Midlands motorway network and major centres. Nearby occupiers include Clipper Logistics, TNT, GAP Hire and Keystone.

Description

The employment site forms part of a mixed use development scheme with other component sites consisting of residential and retail/local centre uses. The employment site is located on the western half of the development scheme and extends to approximately 15.88 gross acres (6.43 gross hectares) or thereabouts.

The employment site is predominantly made up of a grass meadow with the north eastern quadrant of the site containing a pond, which will be retained for the necessary attenuation and become the continued responsibility of the employment site's purchaser. The north, west and southern boundaries are bounded by existing industrial sites. On the eastern boundary is the proposed local centre/retail site which will be marketed in Q4 2022.

The east of the development scheme consists of the residential sites R1 and R2 . The sale of R1 has recently completed and a Reserved Matters planning application submitted. The marketing of site R2 has commenced, with bids due in November 2022.

The employment site is directly accessed via the recently completed Woodville to Swadlincote Regeneration Route (WSRR), which is a one kilometre bypass through the development scheme from the A514 through to Occupation Lane. The WSRR bisects the development scheme into having the employment and local centre/retail uses to its west and residential use to its east.

The WSRR will also provide connectivity to further employment areas, which will need to be incorporated into the development of the employment site as per the masterplan .

Harworth's Remediation and Earthworks Strategy

The land's previous history of open cast mining means that any development will require remediation and servicing. Purchasers will have the option of the land being delivered with these works undertaken by Harworth who are one of the UK's premier brownfield regeneration specialists



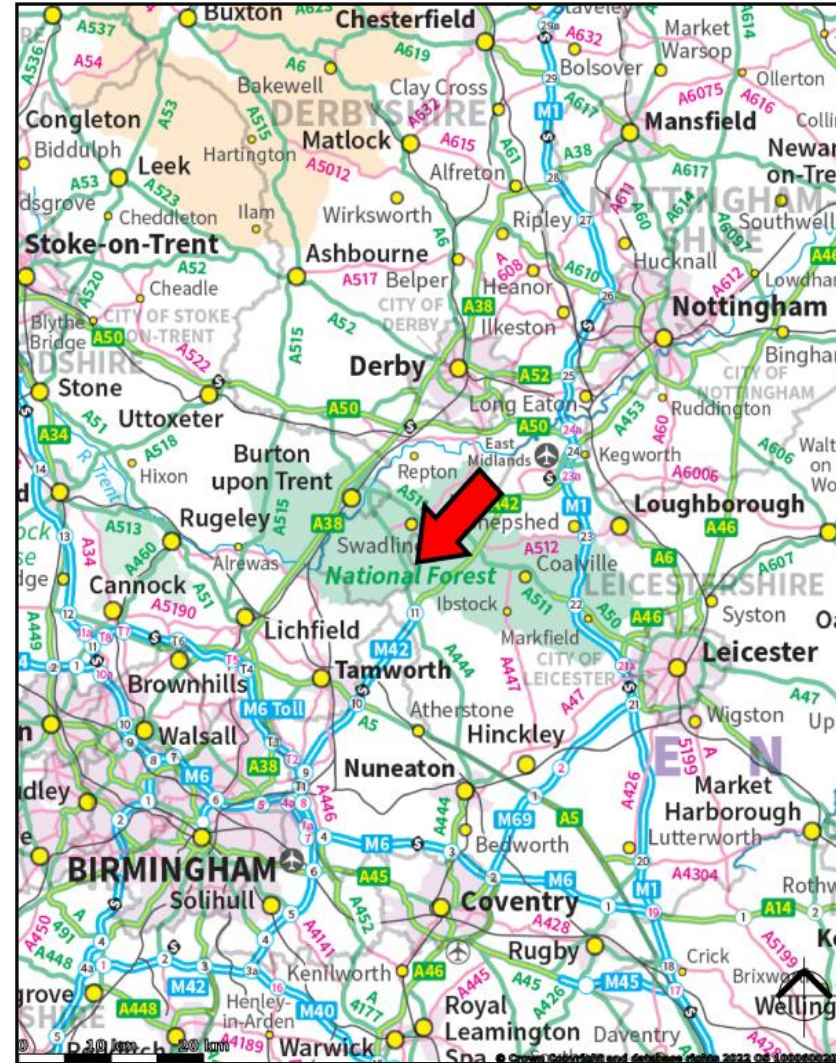
EMPLOYMENT SITE, WOODVILLE, SWADLINCOTE, DERBYSHIRE, DE11 8EX

Travel Times and Distances

Town/City	Distance (miles)	Time (mins)
Burton upon Trent	6.5	17
Derby	17.7	31
Tamworth	17.9	31
Lichfield	17.9	37
Leicester	21.7	43
Nottingham	26.2	41
Birmingham	30.1	41
Coventry	36.4	48

Motorway/A Road	Distance (miles)	Time (mins)
A42/M42 (J13)	5.2	10
A38 (Branston Junction)	8	22
M1 (J23A)	13.2	19
A5 (Dordon)	13.4	20
A50 (J1)	15.3	22

Airport	Distance (miles)	Time (mins)
East Midlands (EMA)	14.6	20
Birmingham (BHX)	27.3	35



Planning

South Derbyshire Planning Committee resolved to grant outline planning permission for up to 300 dwellings, a local centre and employment land on land north of Occupation Lane, Woodville Regeneration Area, Swadlincote, on 30th June 2020. Outline planning permission was granted on 8th April 2022. The application reference number is: DMPA/2019/0931 and the development description is as follows:

"Outline application with all matters reserved, except for part access into the site from Moira Road, for the residential development of up to 300 dwellings, a local centre comprising a 1,600sqm food store (Class A1 Use), 700sqm restaurant/fast food (Class A3 Use) and 550sqm pub (Class A4 Use), together with employment land consisting of 2,000sqm Class B1(b) research and development and/or B1(c) light industrial uses, 4,000sqm Class B2 general industrial uses and 8,000sqm Class B8 storage and distribution uses, together with access from the Woodville Regeneration Route (to be delivered by others), and public open space, landscaping and associated drainage infrastructure on Land north of Occupation Lane (Woodville Regeneration Area), Woodville, Swadlincote".

The following table summarises the financial contributions required by the Section 106 Agreement that are relevant to the employment and local centre sites:

Contribution	Amount	Per	Details
National Forest Commuted Sum	£7.50	per sqm	Of the total area of the National Forest Planting Area to be transferred to the Council.
National Forest Off site Contribution	£35,000	per Ha shortfall	Paid to the Council in the event that the National Forest Planting Area does not meet the National Forest Planting Requirement.
SUDS Maintenance Sum	TBC	TBC	Calculated using the schedule set out in Appendix 1 of the S106.
Travel Plan Contribution	£10,150	One-off payment	Paid by the landowner to the County Council and used towards monitoring individual Travel Plans for each Phase of

Technical Pack

A comprehensive pack of planning and technical information is available upon request from the marketing agent.

Local Planning Authority

South Derbyshire District Council

Civic Offices

Civic Way

Swadlincote

DE11 0AH

T: 01283 595795

Plans, Schedules and Boundaries

The plans and schedules within these particulars are based on Ordnance Survey data and are provided for reference only. They are believed to be correct but accuracy is not guaranteed. The purchaser shall be deemed to have full knowledge of all boundaries and the extent of ownership.

Neither the Vendor nor the Vendor's agent will be responsible for defining the boundaries or the ownership thereof.

Rights of Ways, Wayleaves and Easements

The site is sold subject to all Rights of Way, Wayleaves and Easements whether or not they are defined in this brochure.

Tenure

The site will be sold freehold, with vacant possession given on completion.

Method of Sale

The site is to be sold by method of Private Treaty

Basis of Offers

Offers are invited to purchase the employment site only:

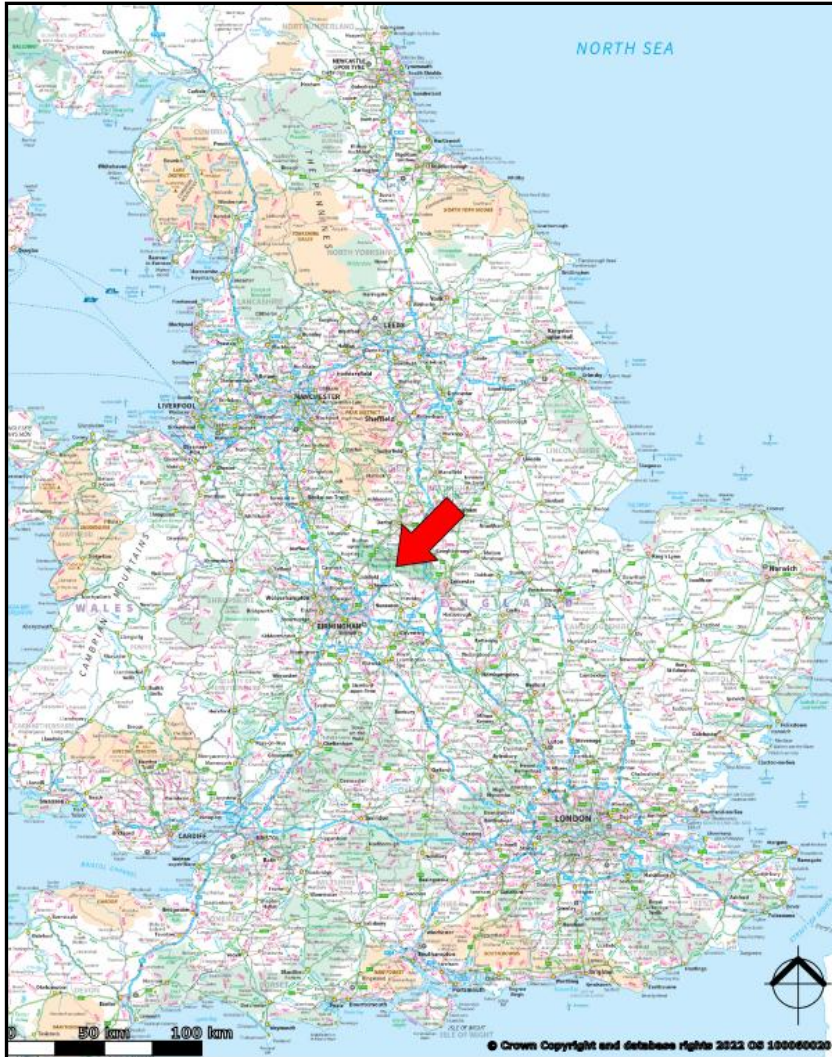
- Approximately 15.88 gross acres (6.43 gross hectares).
- Outline planning approved for B1(b) and/or B1(c), B2 and B8 uses.
- The promoter can deliver the employment site remediated and connected to services if specified by the purchaser as part of their offer.

Costs

Each party will be responsible for their own legal fees on completion.

VAT

Please note that the Vendors have elected to tax the Property for VAT prior to the sale and output VAT will thus be chargeable on the sale price.



Marketing Agent

Rushton Hickman Ltd
12 Faraday Court
Centrum 100
Burton upon Trent
Staffordshire
DE14 2WX

Graham Bancroft

T: 01283 517747

E: graham.bancroft@rusthonhickman.com

Mark Richardson

T: 01283 517747

E: mark.richardson@rusthonhickman.com

Land Promoted by Harworth

Advantage House
Poplar Way
Rotherham
South Yorkshire
S60 5TR

Adam Osborne

T: 07788 377135

E: Aosborne@harworthgroup.com



Conditions under which particulars are issued: Rushton Hickman Ltd for themselves and for the vendors or lessors of this property whose agents they are give notice that: (i) the particulars are set out as a general outline only for the guidance of intended purchasers or lessees, and do not constitute, nor constitute part of, an offer or contract; (ii) all descriptions, dimensions, reference to condition and necessary permissions for use and occupation, and other details are given without responsibility and any intending purchasers or tenants should not rely on them as statements or representations of fact but must satisfy themselves by inspection or otherwise as to the correctness of each of them; (iii) no person in the employment of Rushton Hickman Ltd has any authority to make or give any representation or warranty whatever in relation to this property.



EMPLOYMENT
SITE

LOCAL CENTRE
SITE

RESIDENTIAL R2

RESIDENTIAL R1