

FOR SALE OR LEASE

**1387 FULGHUM ROAD
HUTCHINS, TEXAS**



3-9 Acres of Outdoor Storage/Truck Parking

partners

Hanes Chatham, Jr., SIOR
Partner / Industrial
817 729 5555
hanes.chatham@partnersrealestate.com

Langston Sutcliffe
Vice President / Industrial
214 912 4344
langston.sutcliffe@partnersrealestate.com

2515 McKinney Ave, Suite 950
Dallas, TX 75201
214 550 2990
PARTNERSREALESTATE.COM

Property Summary

Address	1387 Fulghum Rd Hutchins, TX 75172
Pricing	Contact Brokers
Lot Size	3-9 Acres
Type	Industrial Outdoor Storage
Class	C

PROPERTY HIGHLIGHTS

- 9-Acre Outdoor Storage Lot - Divisible to 3 Acres
- Expandable to 18 Acres (Combined w/ Nearby Lot - 1301)
- Modular Office On-Site
- Crushed Gravel Throughout
- Fully Fenced and Lit
- 1 Mile to I-45 and Union Pacific Intermodal

OPTION 1

- 9 Acres (Entire Site)

OPTION 2

- ±6 Acres

OPTION 3

- ±3 Acres



Hanes Chatham, Jr., SIOR

Partner / Industrial

817 729 5555

hanes.chatham@partnersrealestate.com

Langston Sutcliffe

Vice President / Industrial

214 912 4344

langston.sutcliffe@partnersrealestate.com

Property Photos

1387 FULGHUM RD
HUTCHINS, TEXAS

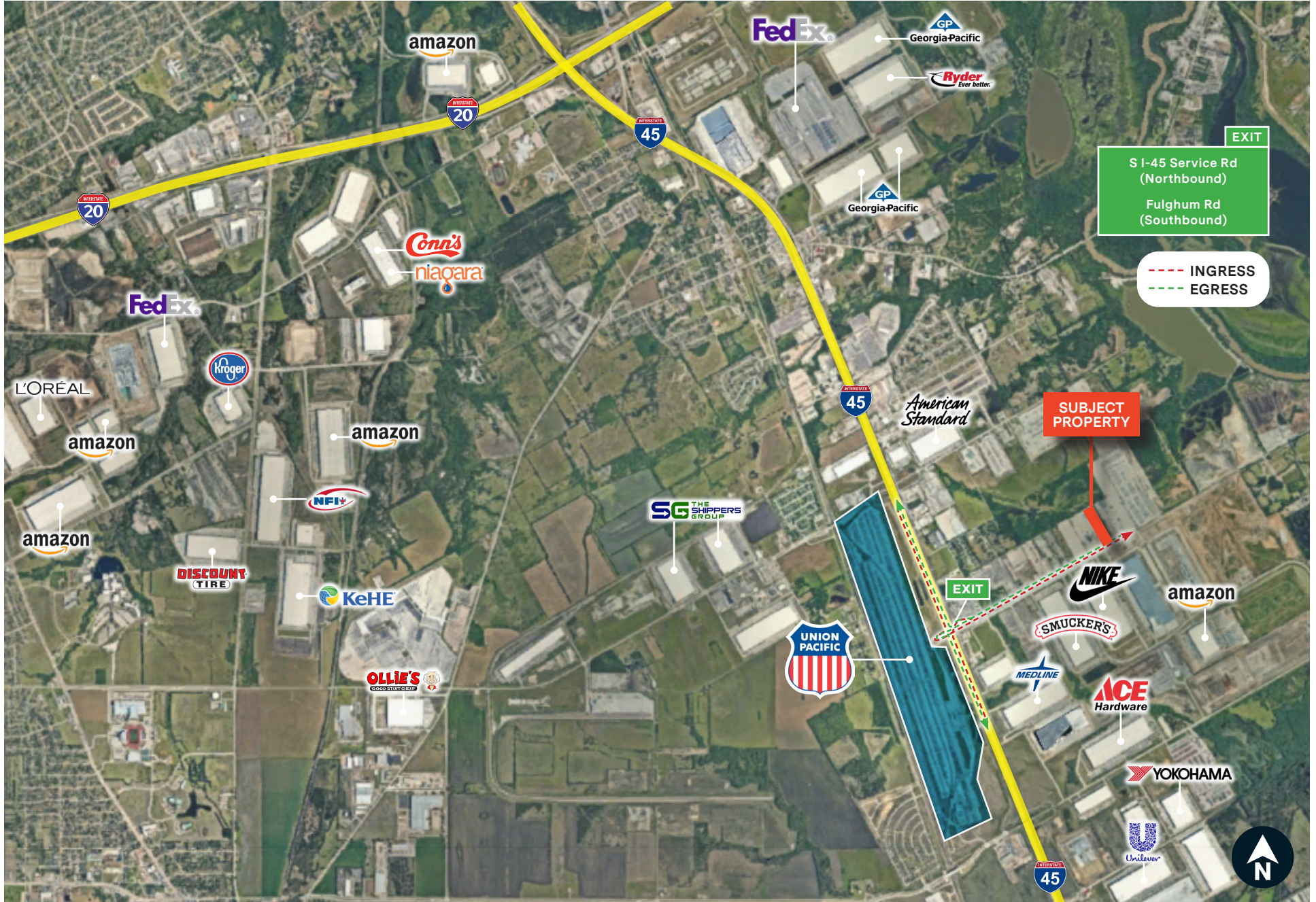


Hanes Chatham, Jr., SIOR
Partner / Industrial
817 729 5555
hanes.chatham@partnersrealestate.com

Langston Sutcliffe
Vice President / Industrial
214 912 4344
langston.sutcliffe@partnersrealestate.com


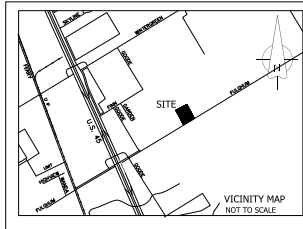
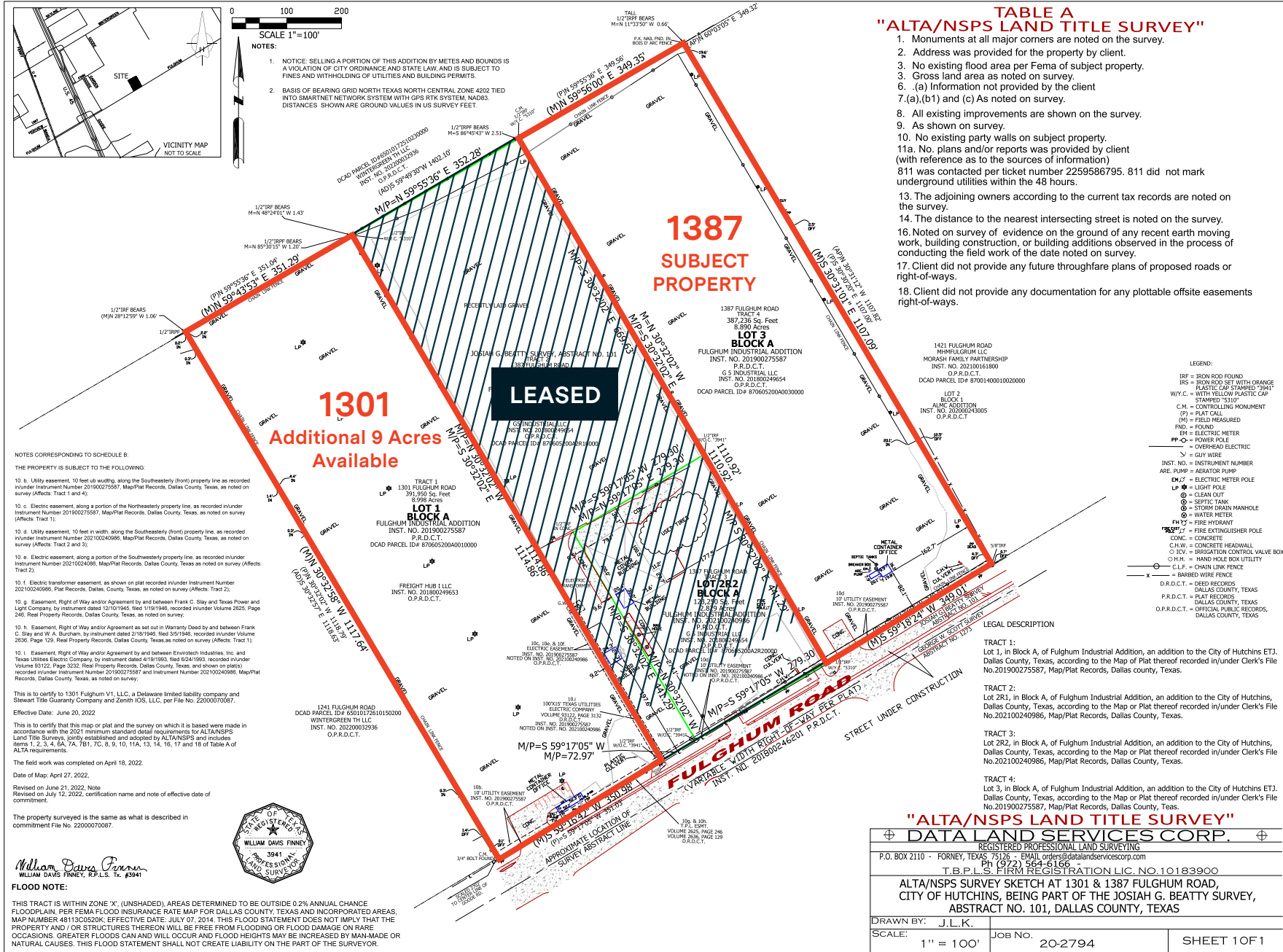
Nearby Tenants

1387 FULGHUM RD
HUTCHINS, TEXAS



Survey

**1387 FULGHUM RD
HUTCHINS, TEXAS**



- NOTICE: SELLING A PORTION OF THIS ADDITION BY METES AND BOUNDS IS A VIOLATION OF CITY ORDINANCE AND STATE LAW, AND IS SUBJECT TO FINES AND WITHHOLDING OF UTILITIES AND BUILDING PERMITS.
- BASIS OF BEARING GRID NORTH TEXAS NORTH CENTRAL ZONE 4202 TIED INTO SMARTNET NETWORK SYSTEM WITH GPS RTK SYSTEM, NAD83. DISTANCES: SHOWWARE GROUND VALUES IN US SURVEY FEET.

- NOTES CORRESPONDING TO SCHEDULE B:
- THE PROPERTY IS SUBJECT TO THE FOLLOWING:
- Utility easement, 10 feet in width, along the Southeasterly (front) property line as recorded in/under Instrument Number 201900275587, Map/Plat Records, Dallas County, Texas, as noted on survey (Affects: Tract 1 and 4).
 - Electric easement, along a portion of the Northeastern property line, as recorded in/under Instrument Number 201900275587, Map/Plat Records, Dallas County, Texas, as noted on survey (Affects: Tract 1).
 - Utility easement, 10 feet in width, along the Southeasterly (front) property line, as recorded in/under Instrument Number 20210024986, Map/Plat Records, Dallas County, Texas, as noted on survey (Affects: Tract 2 and 3).
 - Electric easement, along a portion of the Southwestern property line, as recorded in/under Instrument Number 20210024986, Map/Plat Records, Dallas County, Texas, as noted on survey (Affects: Tract 2).
 - Electric transformer easement, as shown on plat recorded in/under Instrument Number 20210024986, Plat Records, Dallas County, Texas, as noted on survey (Affects: Tract 2).
 - Easement, Right of Way and/or Agreement by and between Frank C. Slay and Texas Power and Light Company by instrument dated 12/10/1940, filed 1/19/1940, recorded in/under Volume 2625, Page 246, Real Property Records, Dallas County, Texas, as noted on survey.
 - Easement, Right of Way and/or Agreement as set out in Warranty Deed by and between Frank C. Slay and W. A. Burkhorn, by instrument dated 2/18/1940, filed 3/5/1940, recorded in/under Volume 2626, Page 125, Real Property Records, Dallas County, Texas, as noted on survey (Affects: Tract 1).
 - Easement, Right of Way and/or Agreement by and between Envirotech Industries, Inc. and Texas Utilities Electric Company, by instrument dated 4/19/1993, filed 6/24/1993, recorded in/under Volume 93322, Page 2032, Real Property Records, Dallas County, Texas, and shown on (8865) recorded in/under Instrument Number 201900275587 and Instrument Number 20210024986, Map/Plat Records, Dallas County, Texas, as noted on survey.

This is to certify to 1301 Fulghum V.L. LLC, a Delaware limited liability company and Street Title Guaranty Company and Zenith ICS, LLC, per file No. 22000070887. Effective Date: June 20, 2022.

This is to certify that this map or plat and the survey on which it is based were made in accordance with the 2021 minimum standard detail requirements for ALTA/NSPS Land Title Surveys, jointly established and adopted by ALTA/NSPS and includes Items 1, 2, 3, 4, 6A, 7A, 7B1, 7C, 8, 9, 10, 11A, 13, 14, 15, 17 and 18 of Table A of ALTA requirements.

The field work was completed on April 18, 2022.

Date of Map: April 27, 2022.

Revised on June 21, 2022, 2022, certification name and note of effective date of commitment.

The property surveyed is the same as what is described in commitment File No. 2200007087.

William Davis Finney
 WILLIAM DAVIS FINNEY, R.P.L.S., TX, 3941



FLOOD NOTE:

THIS TRACT IS WITHIN ZONE "X" (UNSHADED) AREAS DETERMINED TO BE OUTSIDE 0.2% ANNUAL CHANCE FLOODPLAIN PER FEMA FLOOD INSURANCE RATE MAP FOR DALLAS COUNTY, TEXAS AND INCORPORATED AREAS. MAP NUMBER 48113C0520K; EFFECTIVE DATE, JULY 07, 2014. THIS FLOOD STATEMENT DOES NOT IMPLY THAT THE PROPERTY AND/OR STRUCTURES THEREON WILL BE FREE FROM FLOODING OR FLOOD DAMAGE ON RARE OCCASIONS. GREATER FLOODS CAN AND WILL OCCUR AND FLOOD HEIGHTS MAY BE INCREASED BY MAN-MADE OR NATURAL CAUSES. THIS FLOOD STATEMENT SHALL NOT CREATE LIABILITY ON THE PART OF THE SURVEYOR.



Information About Brokerage Services

Texas law requires all real estate license holders to give the following information about brokerage services to prospective buyers, tenants, sellers and landlords.

TYPES OF REAL ESTATE LICENSE HOLDERS:

- A **BROKER** is responsible for all brokerage activities, including acts performed by sales agents sponsored by the broker.
- A **SALES AGENT** must be sponsored by a broker and works with clients on behalf of the broker.

A BROKER'S MINIMUM DUTIES REQUIRED BY LAW (A client is the person or party that the broker represents):

- Put the interests of the client above all others, including the broker's own interests;
- Inform the client of any material information about the property or transaction received by the broker;
- Answer the client's questions and present any offer to or counter-offer from the client; and
- Treat all parties to a real estate transaction honestly and fairly.

WRITTEN AGREEMENTS ARE REQUIRED IN CERTAIN SITUATIONS: A license holder who performs brokerage activity for a prospective buyer or residential property must enter into a written agreement with the buyer before showing any residential property to the buyer or if no residential property will be shown, before presenting an offer on behalf of the buyer. This written agreement must contain specific information required by Texas law. For more information on these requirements, see section 1101.563 of the Texas Occupations Code. **Even if a written agreement is not required, to avoid disputes, all agreements between you and a broker should be in writing and clearly establish: (i) the broker's duties and responsibilities to you and your obligations under the agreement; and (ii) the amount or rate of compensation the broker will receive and how this amount is determined.**

A LICENSE HOLDER CAN REPRESENT A PARTY IN A REAL ESTATE TRANSACTION:

AS AGENT FOR OWNER (SELLER/LANDLORD): The broker becomes the property owner's agent through an agreement with the owner, usually in a written listing to sell or property management agreement. An owner's agent must perform the broker's minimum duties above and must inform the owner of any material information about the property or transaction known by the agent, including information disclosed to the agent by the buyer or buyer's agent. **An owner's agent fees are not set by law and are fully negotiable.**

AS AGENT FOR BUYER/TENANT: The broker becomes the buyer/tenant's agent by agreeing to represent the buyer, usually through a written representation agreement. A buyer's agent must perform the broker's minimum duties above and must inform the buyer of any material information about the property or transaction known by the agent, including information disclosed to the agent by the seller or seller's agent. **A buyer/tenant's agent fees are not set by law and are fully negotiable.**

AS AGENT FOR BOTH - INTERMEDIARY: To act as an intermediary between the parties the broker must first obtain the written agreement of *each party* to the transaction. The written agreement must state who will pay the broker and, in conspicuous bold or underlined print, set forth the broker's obligations as an intermediary. A broker who acts as an intermediary:

- Must treat all parties to the transaction impartially and fairly;
- May, with the parties' written consent, appoint a different license holder associated with the broker to each party (owner and buyer) to communicate with, provide opinions and advice to, and carry out the instructions of each party to the transaction.
- Must not, unless specifically authorized in writing to do so by the party, disclose:
 - o that the owner will accept a price less than the written asking price;
 - o that the buyer/tenant will pay a price greater than the price submitted in a written offer; and
 - o any confidential information or any other information that a party specifically instructs the broker in writing not to disclose, unless required to do so by law.

A LICENSE HOLDER CAN SHOW PROPERTY TO A BUYER/TENANT WITHOUT REPRESENTING THE BUYER/TENANT IF:

- The broker has not agreed with the buyer/tenant, either orally or in writing, to represent the buyer/tenant;
 - The broker is not otherwise acting as the buyer/tenant's agent at the time of showing the property;
 - The broker does not provide the buyer/tenant opinions or advice regarding the property or real estate transactions generally; and
 - The broker does not perform any other act of real estate brokerage for the buyer/tenant.
- Before showing a residential property to an unrepresented prospective buyer, a license holder must enter into a written agreement that contains the information required by section 1101.563 of the Texas Occupations Code. The agreement may not be exclusive and must be limited to no more than 14 days.

LICENSE HOLDER CONTACT INFORMATION: This notice is being provided for information purposes. It does not create an obligation for you to use the broker's services. Please acknowledge receipt of this notice below and retain a copy for your records.

PCR Brokerage Dallas-Fort Worth, LLC	9013094	licensing@partnersrealestate.com	713 620 0500
Name of Sponsoring Broker (Licensed Individual or Business Entity)	License No.	Email	Phone
Jon Silberman	389162	jon.silberman@partnersrealestate.com	713 620 0500
Name of Designated Broker of Licensed Business Entity, if applicable	License No.	Email	Phone
Hanes Chatham, Jr.	537536	hanes.chatham@partnersrealestate.com	214 289 4002
Name of Licensed Supervisor of Sales Agent/Associate, if applicable	License No.	Email	Phone
Langston Sutcliffe	760370	langston.sutcliffe@partnersrealestate.com	214 912 4344
Name of Sales Agent/Associate	License No.	Email	Phone

Buyer/Tenant/Seller/Landlord Initials _____ Date _____