

433 RIDGE AVENUE

PRICE IMPROVEMENT \$2,990,000

Marcus & Millichap
OFFERING
MEMORANDUM

132,056 SF

2025 Roof Replacement

Drive In Door

2021 Roof Replacement

Four Loading Docks

Drive In Door

Drive In Door

Drive In Door / Interior Dock

4.87 Acres



INVESTMENT OVERVIEW

Located at 433 Ridge Avenue in Hanover, Pennsylvania, this expansive industrial property offers a total of 132,056 gross Square Feet situated on 4.87 acres, zoned M–Manufacturing. Originally constructed in 1961 and extended in 1995, the building features CMU block construction, rubber roofing, and concrete floors, some of which are covered in removable hardwood flooring. The property is fully sprinklered and well-suited for a wide range of industrial uses, including manufacturing, warehousing, and distribution. The clear ceiling height ranges from 8'-10" and approximately 9' on the lower level, 10'-6", 10'-8", and 11'-4" across the main level, and 23'-1" in the gantry crane area. Natural light floods the interior thanks to the numerous skylights throughout the facility.

The building is highly functional and offers five (5) dock positions, four (4) dock height doors, and four (4) drive in doors, allowing for excellent loading and unloading capabilities. Ownership is willing to build out additional dock doors for Tenant use. One (1) of the central drive in doors has access to a 5-Ton gantry crane loading point, and there is an option to install an additional gantry crane running in parallel on an existing I-beam. Inside, the property includes a 4,275 Square Foot office area, featuring a basement walk-in safe, a 210 Square Foot break room on the main floor that can be removed as needed, and a total of eight (8) restrooms, with room to add more on the lower levels.

The space is divisible, offering flexible leasing options. The main level comprises approximately 110,000 Square Feet, while two lower level areas include 10,670 Square Feet on the East Side in the expansion section with one (1) drive in door and 11,970 Square Feet on the West Side with two (2) drive in doors. The West Side Lower Level also houses the compressors for the pneumatic air system, which supplies the entire facility. Additional features include a Freight Elevator on the West Side, a 4,000 Amp, 208/120V, 3-phase electrical service, and gas boiler heating. Recent improvements include roof replacements on the Office and Eastern sections. The property's flexible layout makes it an excellent candidate for multi-tenant or single-tenant occupancy. With robust infrastructure, versatile loading options, and ample power and lighting, this is a premier industrial facility in the Hanover market.

132,056 SQUARE FEET

NEW ROOFS 2025

**3 PHASE
4,000 AMP, 208/120V**

**FIVE (5) DOCK POSITIONS
+ FLEXIBILITY FOR
ADDITIONAL DOCK DOORS**

**23'-1"
HIGHEST CLEAR HEIGHT**

**5-TON
GANTRY CRANE**

PROPERTY ATTRIBUTES

CATEGORY	SPECIFICS	NOTES
POWER	3 Phase, 4,000 Amp, 208/120 Volts	
CLEAR HEIGHT		
Main Warehouse Area	10'-6"	Open-Web Truss below Steel deck, Measurements from Floor to Bottom of the Beam
Crane Area	23'-1"	High Ceiling Area in Crane Area East of the Main Drive In Door (6,400 SF +/-), Open-Web Truss below Steel deck, Measurements from Floor to Bottom of the Beam
Upper Level - West Side, Furthest West	10'-8"	
Upper Level - West Side, Second Furthest West	11'-4"	
Upper Level - Dock Door Area	10'-5"	
Lower Level - East Side	Approximately 9'	Open-Web Truss below Steel deck, Measurements from Floor to Bottom of the Beam
Lower Level - West Side	8'-10"	Open-Web Truss below Steel deck, Measurements from Floor to Bottom of the Beam
ROOF	Rubber	New Installation Rubber Roofing, Approximately 54,000 SF on East Side (2025), Office Roof Area Replaced (2025)
GAS	5" Gas Line	Enters at Northeast corner of building
COLUMN WIDTH		
High Clear Height Area (6,400 SF+)	20'-3"W x 19'-2"D	One (1) Column Line
Main Floor	44'-9"W x 25'-4"D	Seven (7) Column Lines
Upper Level - West Side	35'-5"W x 29'-6"D	Two (2) Column Lines
Lower Level - East Side	18'-9"W x 12'-2"D	Five (5) Column Lines
Lower Level - West Side, Furthest West	34'-8"W x 16'-4"D	One (1) Column Line
Lower Level - West Side, Second Furthest West	29'-4"W x 13'-6"D	One (1) Column Line
DOCK DOORS	4	(4) 8'-4"H x 8'-2"W
DOCKS	5	(1) 4' Dock Height Internal Dock at 12'-5"Wx14'-8"H Main Drive In Door (Overhead Door Brand), 66'-6" from Door, Dock "Well" 11'-11"Wx26'-5"D
DRIVE INS	4	
Main Floor	1	(1) 12'-5"Wx14'-8"H Main Drive In Door (Overhead Door Brand)
Lower Level - East Side	1	(1) 9'-4"Wx8'-4"H
Lower Level - West Side	2	(1) 9'-2"Wx8'-4"H Facing Parking Lot, (1) 9'-1"Wx8'-4"H Facing Center St
LEVELERS	0	No Levelers, (1) Portable Dock Plate
AIR COMPRESSOR SYSTEM	Quincy System	Nozzels located throughout the building
FREIGHT ELEVATOR	1	Upper Level to Lower Level West Side, Approximately 8'-10"W x 10'-0"D
CRANE	5-Ton	1 Existing 5-Ton Crane Spans Approximately 153' along the South Side wall high clear height area, 1 additional crane gantry system beam is in place and could be put back into service, it runs in parallel with the 5-Ton system
FIRE SUPPRESSION	Sprinkler System	The entire building is sprinklered
FLOOR		Concrete Slab and Wood Plank Over Concrete Slab
MAN DOORS	16	(5) North Side, (3) East Side, (4) West Side, (4) South Side
OFFICE AREA	3.2%, Approximately 4,275 SF	Approximately 4,275 SF, Basement Walk-in Safe, Private Offices, Office Supply Room, Conference Rooms/Training Rooms, Currently Carpeted and Masonry Floor, Drywall Walls, Drop Ceilings, Access to Warehouse Floor and Ridge Ave
RESTROOMS	8	(2) West Side (1 Men's and 1 Women's Restroom), (2) Office Area Single Restrooms, (1) Men's Restroom in Warehouse North Side next to entrance to Office from Warehouse Floor, (2) Restrooms on Northeast Side (1 Men's and 1 Women's), (1) Additional Restroom
HVAC	RTUs (Roof Top Units)	(3) RTUs, 2 Northwest Corner, and 1 for Office Space
HEAT	Gas Boiler	Heat permities around the perimeter of the property interior
	Hanging Heaters	Modine Heaters throughout, 4 in the High Clear Height Area, and 2 Modine in Lower Level East Side
EXTERIOR	4.87 ACs	CMU Wall and Textured CMU Wall, Parking Area Access off of Center St, Office Entrances on North Side
PARKING SPACES	South Side of Property	(31) Striped Parking Spaces for Vehicles, and Approximately (15) 53' Trailer Parking Spaces
INTERIOR LIGHTING	Fluorescent and Modern Lighting	Office and Warehouse Space, Modern Lighting in the Lower Level East Side
CONVEYING WITH SALE	Toyota Forklift	See photos in Offering Memorandum

PROPERTY DETAILS

PRICE
\$2,990,000

ADDRESS 433 Ridge Avenue, Hanover, PA 17331
GLA 132,056 SF
LOT SIZE 4.87 Acres
YEAR BUILT 1961
LAST ADDITION 1995
RENOVATED 2025 (Roofs)
OWNERSHIP Fee Simple
CLEAR HEIGHT 8'- 10" to 9'+- Lower Level
10'- 6" to 23'-1" Main Level



433 RIDGE AVENUE

REGIONAL TRAVEL TIMES

New York City, NY
3.5 Hours

Harrisburg, PA
<1 Hour

Philadelphia, PA
2.25 Hours

Wilmington, DE
2 Hours

Baltimore, MD
1 Hour

Washington, D.C.
1.75 Hours

RETAILER MAP



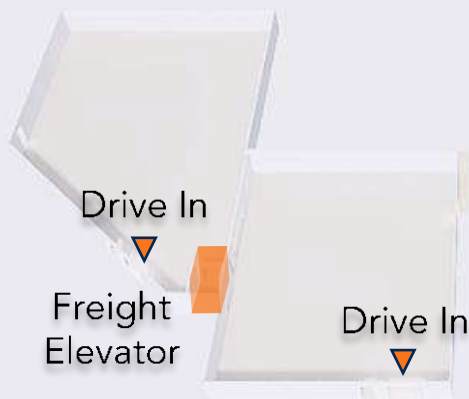
DEMOGRAPHICS	0.3 MILES	0.5 MILES	1 MILE
Total Households	152	1,196	5,287
Total Population	356	2,777	12,184
Average Household Income	\$82,971	\$81,671	\$78,721
TRAFFIC COUNTS	Center Street: 2,676 VPD and Ridge Avenue: 2,091 VPD		

3D BUILDING LAYOUT



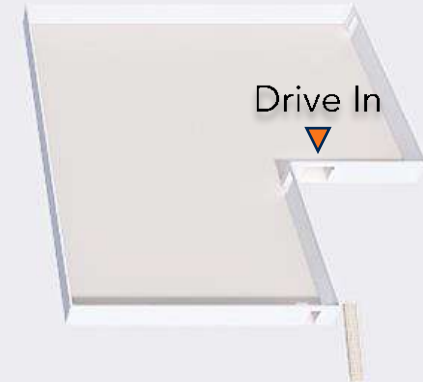
Upper Level

Lower Level



Approx. 11,970 SF
8'-10" Clear

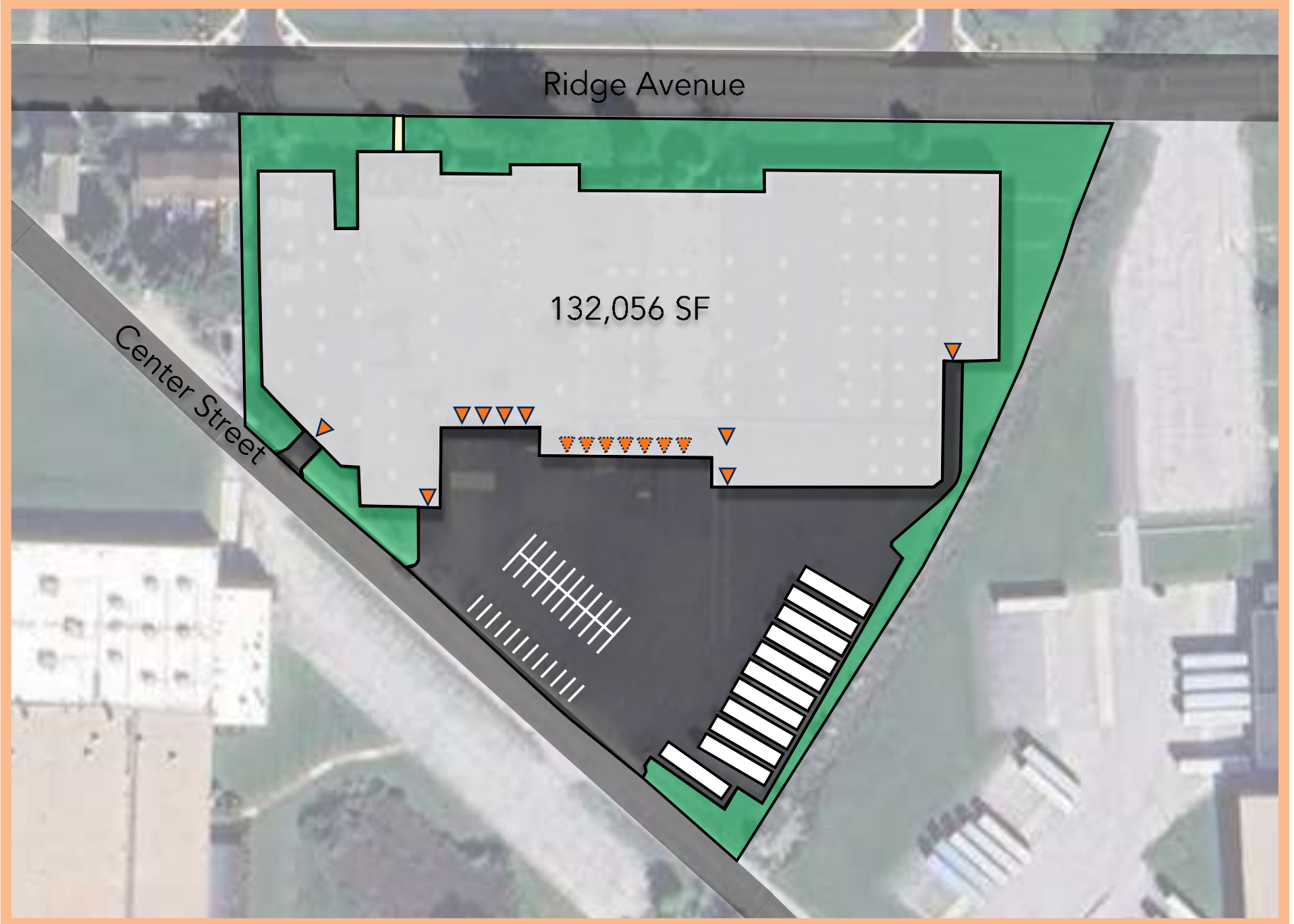
132,056 SF
Total Square Footage



Approx. 10,670 SF
9'+- Clear

All Dimensions and Feature Locations are Approximate

2D AERIAL BASIC LAYOUT



2025 NEW ROOF LOCATIONS



PHOTOS



**Four (4)
Dock Doors**



**23'-1" Clear
Along South Side Wall**



**10'-6" Clear
Main Floor**



**Freight
Elevator**

PHOTOS



East Side
Lower Level



Drive In,
Interior Dock Position,
and Forklift



West Side
Lower Level



Office Space

FLYOVER VIDEO



[Link to Flyover Video](#)

You do not need to sign in to view the video, simply hit the (X) in the top right-hand corner of the pop-up and push play.

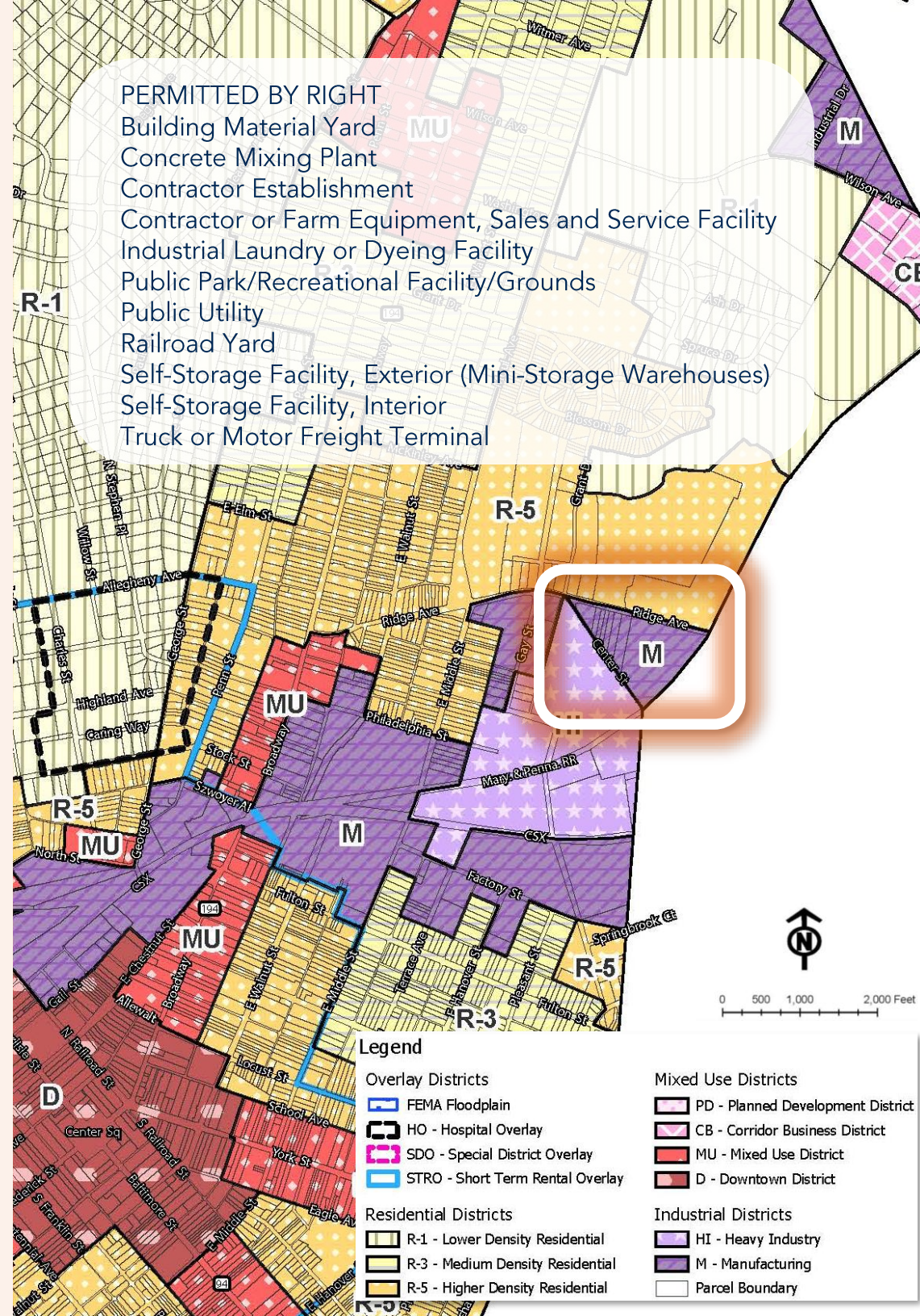
ZONING INFORMATION

M-MANUFACTURING DISTRICT

The purpose of this zoning district is to provide sufficient space to meet current and anticipated future needs for less-intensive industrial uses such as manufacturing and research/development as well as compatible commercial uses.

- A. Any outdoor storage conducted on the lot shall comply with Borough standards.
- B. Hours of operation and activities must be appropriately scheduled to protect the operation of the surrounding neighborhood from detrimental noise, dust, odor, vibration, light or other disturbance or interruption.
- C. An inventory of toxic, corrosive, flammable, carcinogenic or explosive materials, chemical, liquids, gases or solids stored and/or used on site shall be available upon request.

PERMITTED BY RIGHT
 Building Material Yard
 Concrete Mixing Plant
 Contractor Establishment
 Contractor or Farm Equipment, Sales and Service Facility
 Industrial Laundry or Dyeing Facility
 Public Park/Recreational Facility/Grounds
 Public Utility
 Railroad Yard
 Self-Storage Facility, Exterior (Mini-Storage Warehouses)
 Self-Storage Facility, Interior
 Truck or Motor Freight Terminal



MARKET OVERVIEW

HANOVER, PENNSYLVANIA

Hanover, Pennsylvania, strategically located in the heart of south-central Pennsylvania near the Maryland border, is quickly becoming a key destination for industrial commercial real estate investment. Known historically for its manufacturing roots, particularly in snack food production, Hanover offers a robust infrastructure that supports logistics, warehousing, and light to heavy manufacturing. With access to major highways like U.S. Route 30 and proximity to Interstates 83 and 81, businesses benefit from efficient transportation routes to major Mid-Atlantic markets, including Baltimore, Philadelphia, and Washington, D.C. The region also boasts a skilled workforce, competitive property prices, and supportive local government policies that incentivize business growth. These assets make Hanover a compelling location for companies seeking scalable operations with room for long-term development.

METRO HIGHLIGHTS



FOOD INDUSTRY HUB

Home to major snack food producers and a skilled industrial workforce.



PROXIMITY TO MAJOR MARKETS

Near major highways and within 2 hours of Baltimore, D.C., and Harrisburg.



QUALITY OF LIFE

Competitive real estate pricing and local economic incentives.



DEMOGRAPHIC SUMMARY

POPULATION	3 Miles	5 Miles	10 Miles
2029 Projection			
Total Population	43,574	62,220	125,088
2024 Estimate			
Total Population	43,090	61,514	124,123
2020 Census			
Total Population	42,778	60,994	123,638
2010 Census			
Total Population	39,264	55,547	115,811
Daytime Population			
2024 Estimate	45,301	55,712	100,034

HOUSEHOLDS	3 Miles	5 Miles	10 Miles
2029 Projection			
Total Households	18,295	25,469	49,872
2024 Estimate			
Total Households	18,006	25,059	49,235
Average (Mean) Household Size	2.4	2.4	2.5
2020 Census			
Total Households	17,604	24,491	48,351
2010 Census			
Total Households	16,186	22,297	44,724

HOUSEHOLDS BY INCOME	3 Miles	5 Miles	10 Miles
2024 Estimate			
\$200,000 or More	5.3%	5.8%	6.6%
\$150,000-\$199,999	6.2%	7.5%	8.5%
\$100,000-\$149,999	19.6%	21.2%	22.3%
\$75,000-\$99,999	15.9%	16.3%	16.6%
\$50,000-\$74,999	19.6%	18.9%	17.9%
\$35,000-\$49,999	12.0%	11.1%	10.6%
\$25,000-\$34,999	8.1%	7.3%	6.7%
\$15,000-\$24,999	7.9%	7.2%	6.2%
Under \$15,000	5.5%	4.7%	4.5%
Average Household Income	\$89,128	\$94,575	\$98,943
Median Household Income	\$74,383	\$79,945	\$83,426
Per Capita Income	\$36,893	\$38,026	\$38,924

POPULATION PROFILE	3 Miles	5 Miles	10 Miles
Population By Age			
2024 Estimate Total Population	43,090	61,514	124,123
Under 20	22.6%	22.7%	23.1%
20 to 34 Years	19.7%	18.4%	17.5%
35 to 39 Years	6.1%	6.0%	5.9%
40 to 49 Years	11.2%	11.4%	11.5%
50 to 64 Years	19.6%	20.2%	21.3%
Age 65+	20.9%	21.3%	20.8%
Median Age	42.0	43.0	43.0
Population 25+ by Education Level			
2024 Estimate Population Age 25+	30,895	44,163	88,808
Elementary (0-8)	2.8%	2.6%	2.6%
Some High School (9-11)	7.6%	7.4%	7.0%
High School Graduate (12)	41.6%	40.1%	41.5%
Some College (13-15)	19.1%	18.8%	17.9%
Associate Degree Only	7.9%	8.3%	8.7%
Bachelor's Degree Only	13.9%	14.7%	14.4%
Graduate Degree	7.0%	8.1%	8.0%
Travel Time to Work			
Average Travel Time to Work in Minutes	29.0	30.0	32.0

DEMOGRAPHIC SUMMARY



POPULATION

In 2024, the population in your selected geography is 124,123. The population has changed by 7.18 percent since 2010. It is estimated that the population in your area will be 125,088 five years from now, which represents a change of 0.8 percent from the current year. The current population is 50.3 percent male and 49.7 percent female. The median age of the population in your area is 43.0, compared with the U.S. average, which is 39.0. The population density in your area is 395 people per square mile.



HOUSEHOLDS

There are currently 49,235 households in your selected geography. The number of households has changed by 10.09 percent since 2010. It is estimated that the number of households in your area will be 49,872 five years from now, which represents a change of 1.3 percent from the current year. The average household size in your area is 2.5 people.



INCOME

In 2024, the median household income for your selected geography is \$83,426, compared with the U.S. average, which is currently \$76,141. The median household income for your area has changed by 38.87 percent since 2010. It is estimated that the median household income in your area will be \$94,530 five years from now, which represents a change of 13.3 percent from the current year.

The current year per capita income in your area is \$38,924, compared with the U.S. average, which is \$40,471. The current year's average household income in your area is \$98,943, compared with the U.S. average, which is \$101,307.



EMPLOYMENT

In 2024, 64,292 people in your selected area were employed. The 2010 Census revealed that 51.3 percent of employees are in white-collar occupations in this geography, and 30.7 percent are in blue-collar occupations. In 2024, unemployment in this area was 3.0 percent. In 2010, the average time traveled to work was 29.00 minutes.



HOUSING

The median housing value in your area was \$260,210 in 2024, compared with the U.S. median of \$321,016. In 2010, there were 34,764.00 owner-occupied housing units and 9,958.00 renter-occupied housing units in your area.



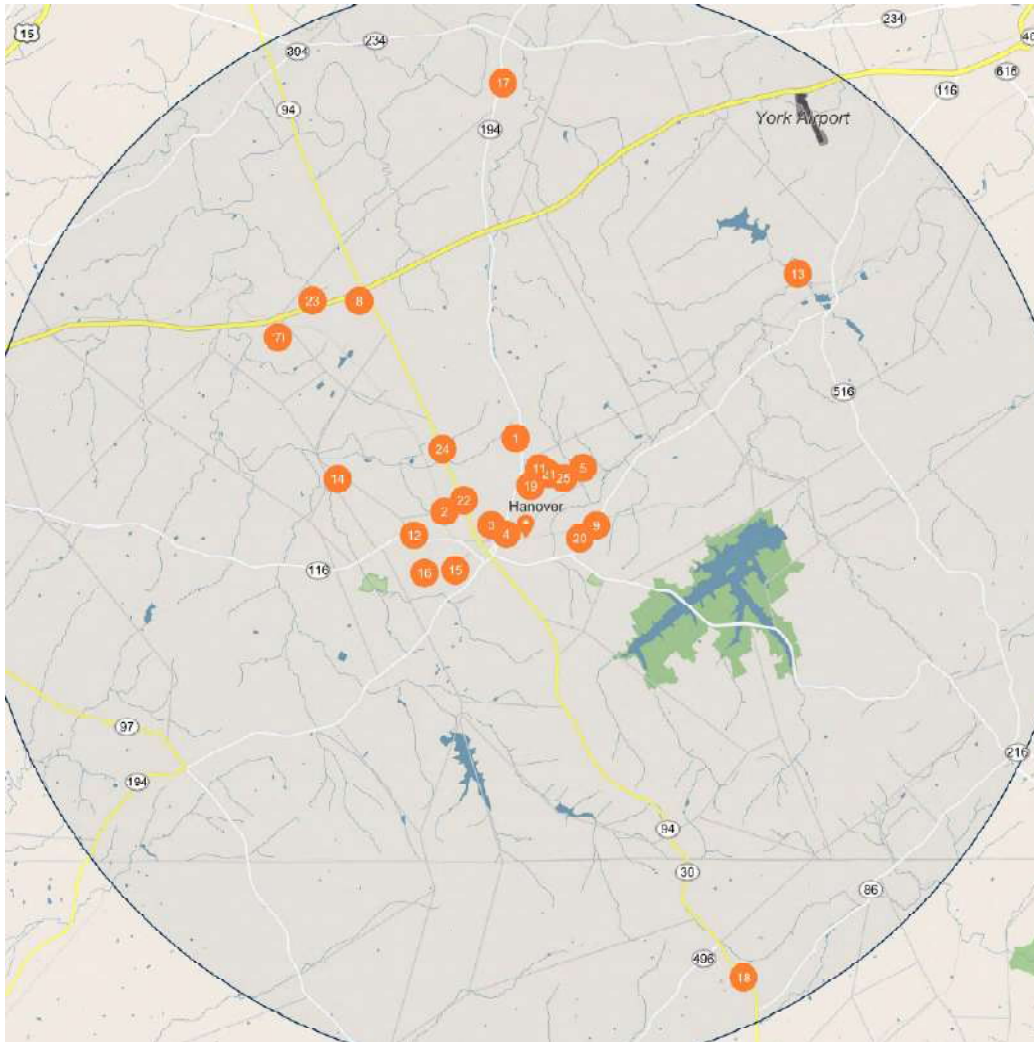
EDUCATION

The selected area in 2024 had a lower level of educational attainment when compared with the U.S. averages. 21.6 percent of the selected area's residents had earned a graduate degree compared with the national average of only 13.5 percent, and 8.7 percent completed a bachelor's degree, compared with the national average of 21.1 percent.

The number of area residents with an associate degree was higher than the nation's at 10.8 percent vs. 8.8 percent, respectively.

The area had fewer high-school graduates, 1.6 percent vs. 26.2 percent for the nation, but the percentage of residents who completed some college is higher than the average for the nation, at 48.5 percent in the selected area compared with the 19.7 percent in the U.S.

DEMOGRAPHIC SUMMARY



MAJOR EMPLOYERS

EMPLOYEES

	MAJOR EMPLOYERS	EMPLOYEES
1	Crown Cork & Seal Company Inc-Crown Cork & Seal	4,400
2	Utz Quality Foods LLC-Utz	1,100
3	Hanover Health Corporation Inc	982
4	R H Sheppard Co Inc-Sheppard	850
5	Compass Group Usa Inc-Canteen	840
6	Upmc Hanover-UPMC PINNACLE HANOVER	820
7	New Oxford Foods LLC	811
8	Brethren Home Community	669
9	Hanover Foods Corporation	655
10	Plainville Brands LLC	600
11	L2 Brands LLC	429
12	Roman Cthlic Dcese of Hrrsburg-Delone Catholic High School	406
13	Pixelle Spcialty Solutions LLC	375
14	Conewago Enterprises Inc-Conewago Precast	350
15	Filmed Entertainment Inc-Taw Distribution	335
16	G & S Foods LLC	330
17	Nk Liquidation Inc-Nells Shurfine Market	316
18	Carroll County Hlth Svcs Corp	301
19	Hanover Public School District	270
20	Snyders-Lance Inc	260
21	Sheridan Group Inc-Sheridan	247
22	Jmm Services Inc-Tempstar Staffing	233
23	Hanovr-Dams Rhblltion Trning C-HART CENTER	224
24	Gmri Inc-Olive Garden	206
25	SKF USA Inc-SKF Hanover	200

CONFIDENTIALITY AGREEMENT

The information contained in the following Marketing Brochure is proprietary and strictly confidential. It is intended to be reviewed only by the party receiving it from Marcus & Millichap and should not be made available to any other person or entity without the written consent of Marcus & Millichap. This Marketing Brochure has been prepared to provide summary, unverified information to prospective purchasers, and to establish only a preliminary level of interest in the subject property. The information contained herein is not a substitute for a thorough due diligence investigation. Marcus & Millichap has not made any investigation, and makes no warranty or representation, with respect to the income or expenses for the subject property, the future projected financial performance of the property, the size and square footage of the property and improvements, the presence or absence of contaminating substances, PCB's or asbestos, the compliance with State and Federal regulations, the physical condition of the improvements thereon, or the financial condition or business prospects of any tenant, or any tenant's plans or intentions to continue its occupancy of the subject property. The information contained in this Marketing Brochure has been obtained from sources we believe to be reliable; however, Marcus & Millichap has not verified, and will not verify, any of the information contained herein, nor has Marcus & Millichap conducted any investigation regarding these matters and makes no warranty or representation whatsoever regarding the accuracy or completeness of the information provided. All potential buyers must take appropriate measures to verify all of the information set forth herein. Marcus & Millichap is a service mark of Marcus & Millichap Real Estate Investment Services, Inc. © 2026 Marcus & Millichap. All rights reserved.

NON-ENDORSEMENT NOTICE

Marcus & Millichap is not affiliated with, sponsored by, or endorsed by any commercial tenant or lessee identified in this marketing package. The presence of any corporation's logo or name is not intended to indicate or imply affiliation with, or sponsorship or endorsement by, said corporation of Marcus & Millichap, its affiliates or subsidiaries, or any agent, product, service, or commercial listing of Marcus & Millichap, and is solely included for the purpose of providing tenant lessee information about this listing to prospective customers.

ALL PROPERTY SHOWINGS ARE BY APPOINTMENT ONLY. PLEASE CONTACT THE MARCUS & MILLICHAP AGENT FOR MORE DETAILS.



Broker Of Record
TIMOTHY STEPHENSON
PHILADELPHIA, PA
P: 215.531.7000
License No.: RMR006104
Firm License No.: RB062197C
Activity ID: ZAG0550032

KYLE MALIN
ASSOCIATE INVESTMENTS
BALTIMORE, MD
Cell: 302.750.7610
kyle.malin@marcusmillichap.com
Licenses: PA: RSR005297, MD: 5009118,
DE: RS-0038306, WV: WVS240303606

JACK HAMILTON
ASSOCIATE INVESTMENTS
PHILADELPHIA, PA
C: 610.410.7104 | D: 215.531.7031
jack.hamilton@marcusmillichap.com
Licenses: PA: RS376105

Marcus & Millichap

This information has been secured from sources we believe to be reliable, but we make no representations or warranties, express or implied, as to the accuracy of the information. References to square footage or age are approximate. Buyer must verify the information and bears all risk for any inaccuracies. Marcus & Millichap is a service mark of Marcus & Millichap Real Estate Investment Services, Inc. ©2026 Marcus & Millichap. All rights reserved.