

FOR SALE AND FOR LEASE

OWNER/USER - ABC TYPE 47 LICENSED BAR & RESTAURANT



1740 VENTURA BLVD
OXNARD, CALIFORNIA

CIRE Partners
COMMERCIAL INVESTMENT REAL ESTATE

TABLE OF CONTENTS

Property Details	3
Digital Billboard	4
Highlights	5
Site Plan	6
Overhead Photo	7
Property Photos	8
Aerial Photos	9-11
Aerial Map	12
Regional Map	13
Demographics	14
Market Overview	15

CONFIDENTIALITY & DISCLAIMER

THE INFORMATION CONTAINED IN THE FOLLOWING OFFERING MEMORANDUM IS PROPRIETARY AND STRICTLY CONFIDENTIAL. IT IS INTENDED ONLY TO BE REVIEWED BY THE PARTY RECEIVING IT FROM CIRE BROKERAGE SERVICES INC. DBA CIRE PARTNERS (HEREAFTER "CIRE PARTNERS") AND SHOULD NOT BE MADE AVAILABLE TO ANY OTHER PERSON OR ENTITY WITHOUT THE WRITTEN CONSENT OF CIRE PARTNERS. THIS OFFERING MEMORANDUM HAS BEEN PREPARED TO PROVIDE SUMMARY, UNVERIFIED INFORMATION TO PROSPECTIVE PURCHASERS, AND TO ESTABLISH ONLY A PRELIMINARY LEVEL OF INTEREST IN THE SUBJECT PROPERTY. THE INFORMATION CONTAINED HEREIN IS NOT A SUBSTITUTE FOR A THOROUGH DUE DILIGENCE INVESTIGATION.

CIRE PARTNERS HAS NOT MADE ANY INVESTIGATION AND MAKES NO WARRANTY OR REPRESENTATION, WITH RESPECT TO THE INCOME OR EXPENSES FOR THE SUBJECT PROPERTY, THE FUTURE PROJECTED FINANCIAL PERFORMANCE OF THE PROPERTY, THE SIZE AND SQUARE FOOTAGE OF THE PROPERTY AND IMPROVEMENTS, THE PRESENCE OR ABSENCE OF CONTAMINATING SUBSTANCES, PCB'S OR ASBESTOS, THE COMPLIANCE WITH STATE AND FEDERAL REGULATORS, THE PHYSICAL CONDITION OF THE IMPROVEMENTS THEREON, OR THE FINANCIAL CONDITION OR BUSINESS PROSPECTS OF ANY TENANT, OR ANY TENANT'S PLANS OR INTENTIONS TO CONTINUE ITS OCCUPANCY OF THE SUBJECT PROPERTY.

THE INFORMATION CONTAINED IN THIS OFFERING MEMORANDUM HAS BEEN OBTAINED FROM SOURCES WE BELIEVE TO BE RELIABLE; HOWEVER, CIRE PARTNERS HAS NOT VERIFIED, AND WILL NOT VERIFY, ANY OF THE INFORMATION CONTAINED HEREIN, NOR HAS CIRE PARTNERS CONDUCTED ANY INVESTIGATION REGARDING THESE MATTERS AND MAKES NO WARRANTY OR REPRESENTATION WHATSOEVER REGARDING THE ACCURACY OR COMPLETENESS OF THE INFORMATION PROVIDED.

ALL POTENTIAL BUYERS MUST TAKE APPROPRIATE MEASURES TO VERIFY ALL OF THE INFORMATION SET FORTH HEREIN. THIS IS NOT AN APPRAISAL. PLEASE CONSULT YOUR CIRE PARTNERS AGENT FOR MORE DETAILS. THE INFORMATION CONTAINED HEREIN WAS OBTAINED FROM SOURCES BELIEVED RELIABLE, HOWEVER, CIRE PARTNERS MAKES NO GUARANTIES, WARRANTIES OR REPRESENTATIONS AS TO THE COMPLETENESS THEREOF.

THIS DOCUMENT HAS BEEN PREPARED BY CIRE PARTNERS FOR ADVERTISING AND GENERAL INFORMATION ONLY. CIRE PARTNERS EXCLUDES UNEQUIVOCALLY ALL INFERRED OR IMPLIED TERMS, CONDITIONS AND WARRANTIES ARISING OUT OF THIS DOCUMENT AND EXCLUDES ALL LIABILITY FOR LOSS AND DAMAGES ARISING THERE FROM.

Renato Lorja
Executive Vice President
858.900.3700
rlorja@cirepartners.com
CA DRE #01940384

Arbi Goce
Executive Vice President
858.900.3112
agoce@cirepartners.com
CA DRE #01895830

Senka Lorja
Investment Associate
619.333.7777
slorja@cirepartners.com
CA DRE #02191116

CIRE Brokerage Services Inc. dba CIRE Partners - CA DRE #01526823

PROPERTY DETAILS

GENERAL SUMMARY

Address	1740 Ventura Blvd, Oxnard, CA 93036
APN	144-0-134-095
Building Size	±8,356 SF
Parcel Size	±1.32 AC (±57,667 SF)
Year Built / Remodeled	1992 / 2024
Parking	±34 Spaces (4.06 per 1,000 SF)
Zoning	SPLAN (Specific Plan)
Ownership	Fee Simple - Land & Building
Traffic Counts	Ventura Blvd: ±39,401 ADT N Rose Ave: ±41,107 ADT Highway 101/Ventura Fwy: ±142,803 ADT

PURCHASE PRICE
\$6,300,000

LEASE RATE
BEST OFFER



DIGITAL BILLBOARD STRUCTURE

OVERVIEW

Orientation	Double-sided sign fronting US-101 (±142,803 AADT)
Approx. Dimensions	±17 ft × 33 ft per Face (±561 SF each; ±1,122 SF total)
Mounting	Single Steel Monopole Structure
Total Height	Approximately ~70–75 feet
Visibility	Exceptional – Freeway-facing; visible from both US-101 directions
Monthly Rent	\$7,950/month
*Annual Income	\$95,400/year
Lease Commencement	August 30, 1990
Lease Expiration	Through August 29, 2030
Renewal Options	None
Rent Increases	CPI-based annually from 2025 (max 2.5%)

*Pro Forma Net Operating Income (NOI): ~\$334,000/year

*Estimate based on Appraisal dated April 17, 2023, reflecting stabilized income and value under a hypothetical post-lease operator agreement. Buyer to independently verify all assumptions, market conditions, and lease documents.



INVESTMENT HIGHLIGHTS

FREESTANDING RESTAURANT BUILDING WITH AMPLE PARKING

Approximately 8,356 SF building with full kitchen infrastructure, walk-in cooler/freezer, restrooms, built-in bar and ample parking.

IDEAL FOR RESTAURANT, BREWERY, OR EVENT USE

Turnkey infrastructure supports food, beverage, and hospitality concepts with minimal conversion needed.

FULLY BUILT-OUT WITH TYPE 47 INFRASTRUCTURE

Second-generation restaurant with Type 47 liquor license eligibility, patio seating, and recent upgrades.

HIGH-TRAFFIC CORRIDOR NEAR HIGHWAY 101

Positioned just off the Highway 101 with visibility to Ventura Blvd, benefiting from regional access and strong daily car counts.

BELOW MARKET RENT FREEWAY DIGITAL BILLBOARD INCOME

Equipped with fully constructed double-sided digital billboard featuring $\pm 1,122$ SF of total display area, mounted on a single steel monopole with exceptional visibility in both directions, facing US-101 ($\pm 142,803$ AADT), currently leased to Oxnard Auto Center Association through August 2030 generating \$7,950/month with CPI increases (capped at 2.5%).

DENSE SURROUNDING RETAIL


Located close by The Rose, The Esplanade, and The Collection shopping centers, situated well within Oxnard's dominant shopping zone.

STRONG LOCAL DEMOGRAPHICS

268,000+ residents within 5 miles with Average Household Incomes over \$125,607.



SITE PLAN



Ventura Blvd ±39,401 ADT

SUBJECT PROPERTY

DIGITAL BILLBOARD

US 101 ±142,803 ADT

SITE PLAN



Ventura Blvd ±39,401 ADT



US 101 ±142,803 ADT

PROPERTY PHOTOS



AERIAL PHOTO



PACIFICA HIGH SCHOOL
±3,219 STUDENTS

RIO LINDO ELEMENTARY
±415 STUDENTS

SHOPPING AT THE ROSE
±280.6K SF | 11.8M ANNUAL VISITS | TOP 1%

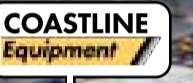


N Rose Ave ±41,107 ADT

US 101 ±142,803 ADT

Ventura Blvd ±39,401 ADT

SUBJECT PROPERTY

DIGITAL BILLBOARD



AERIAL PHOTO

RIO DEL VALLE
JUNIOR HIGH
±612 STUDENTS



DESIGN WITHIN REACH

FLOOR & DECOR



ASHLEY

DAISO

Marshalls



SHERWIN WILLIAMS

DIGITAL BILLBOARD

Ventura Blvd ±39,401 ADT

SUBJECT PROPERTY



±142,803 ADT



AERIAL PHOTO



RIO REAL
ELEMENTARY
+682 STUDENTS

sam's club

N Rose Ave ±41,107 ADT

Ford

HONDA

GMC

BEST BUY

Audi

US 101 ±142,803 ADT

SUBJECT PROPERTY

IN-N-OUT BURGER

Mazda

Seafood City

Starbucks

SEAFOOD CITY SUPERMARKET

Guitar Center

ASHLEY

DIGITAL BILLBOARD

SHERWIN WILLIAMS

Marshalls

DAISO

AERIAL MAP



THE COLLECTION AT RIVERPARK
±750K SF GLA | 10.4M ANNUAL VISITS | TOP 1%

FITNESS sleep number
WHOLE FOODS **H&M** **Victoria's Secret** **ROAD RUNNER SPORTS**
claire's **PACSUN** **PANDORA**
The Cheesecake Factory **VANS** **ULTA** **Red Robin**
Panera **FIVE GUYS** **Yard House**

ESPLANADE SHOPPING CENTER
±1.8M SF | 7.5M ANNUAL VISITS | TOP 2%

Walmart **WORLD MARKET**
Rack **Bath & Body Works** **BJS** **Starbucks** **B**
DICK'S **BOB'S** **five BELOW** **IN-N-OUT**
SPORTING GOODS **DISCOUNT FURNITURE** **BURGER**
STAPLES **TILLYS**

McDonald's
Jack in the box
AVALLARIA SUPERMARKETS
Public Storage
BIG BRAND TIRE & SERVICE

Food 4 Less
U-HAUL
AMERICAN TIRE DEPOT
BIG 5
Carl's Jr.
Chevron

RIO DEL VALLE JR HIGH SCHOOL
±612 STUDENTS

RIO REAL ELEMENTARY
±753 STUDENTS

Mercedes-Benz
Toyota
Ford
Audi
Honda

Ashley HOMESTORE **FLOOR DECOR**
GMC **DAISO**
SHERWIN WILLIAMS **Guitar Center** **Olive Garden**
Mazda **Marshall's**

NISSAN
COSTCO WHOLESALE
COSTCO WHOLESALE GAS STATION

Smart & Final **Auto Zone** **planet fitness** **Planet Fitness**
UNITED STATES POSTAL SERVICE
LOWE'S **O'Reilly AUTO PARTS**
SURF-THRU

SHOPPING AT THE ROSE
±280.6K SF | 11.8M ANNUAL VISITS | TOP 1%

Walmart **VONS** **ROSS**
PET SMART **TURNER'S OUTDOORSMAN** **DD**
sam's club **HOBBY LOBBY** **SALLY BEAUTY** **Cane's**
GameStop **GNC** **SUBWAY**

SUBJECT PROPERTY

GOLDEN STATE STORAGE **Gibbs** **CONVEYERS**

UNITED STATES POSTAL SERVICE
LOWE'S **O'Reilly AUTO PARTS**
SURF-THRU

BEST BUY **SEAFOOD CITY SUPERMARKET** **CARMAX** **Sit'n Sleep** **OUTBACK STEAKHOUSE**
DELTA **Chevron** **THE FLOORING FACTORY** **7 ELEVEN** **Hilton Garden Inn**
Little Caesars **AT&T** **OceanAir** **LEGENDS HAMBURGERS** **HOMWOOD SUITES by Hilton**
Citizens

TACO BELL
McDonald's
PACIFICA HIGH SCHOOL
±2,928 STUDENTS

ROSE RANGH SHOPPING CENTER
±77.100 SF | 2.1M ANNUAL VISITS

W **ALDI** **WELLS FARGO**
HOOK BURGER **SHARKY'S**
Urbane Cafe **Spectrum**

Dignity Health
±265 BEDS

Trunk Space STORAGE
KD **UNITED STATES POSTAL SERVICE**

ARCTIC COLD

amazon

FREMONT ACADEMY OF ENVIRONMENTAL SCIENCE
±700 STUDENTS

Golden State AUTO LIQUIDATORS

REGIONAL MAP



DEMOGRAPHICS

Population	1 Mile	3 Miles	5 Miles
Population (2025)	17,309	107,261	268,465
Projected Population (2030)	17,379	108,522	267,928
Median Age (2025)	34.1	34.3	36.2
Wealth Index (2025)	107	98	108

Average Income	1 Mile	3 Miles	5 Miles
Average Household Income (2025)	\$128,499	\$120,390	\$125,607
Projected Average Household Income (2030)	\$142,407	\$134,048	\$139,718
Projected Annual Growth (2025-2030)	2.08%	2.17%	2.15%

Median Income	1 Mile	3 Miles	5 Miles
Medium Household Income (2025)	\$105,387	\$100,262	\$101,501
Projected Median Household Income (2030)	\$120,520	\$111,115	\$113,852
Projected Annual Growth (2025-2030)	2.72%	2.08%	2.32%

Households	1 Mile	3 Miles	5 Miles
Households (2025)	4,524	30,397	78,948
Projected Households (2030)	4,582	31,163	79,644
Projected Annual Growth (2025-2030)	0.26%	0.50%	0.18%
Average Household Size (2025)	3.82	3.49	3.36

OXNARD, CA



2.8%
Greatest Gen
 Born in 1945/Earlier



14.7%
Baby Boomer
 Born in 1946 to 1964



18.2%
Generation X
 Born in 1965 to 1980



26.6%
Millennial
 Born in 1981 to 1998



26.6%
Generation Z
 Born in 1999 to 2016



11.1%
Alpha
 Born in 2017 to Present

MARKET OVERVIEW

Oxnard, CA

Oxnard, California, is a thriving coastal city located in Ventura County, approximately 60 miles northwest of Los Angeles. Known for its beautiful beaches, rich agricultural heritage, and diverse community, Oxnard offers a unique blend of natural beauty and economic opportunity. Its strategic location along the Pacific Coast and proximity to major highways, ports, and railways makes it an important regional hub for commerce and transportation.

The city's economy is broad and dynamic, anchored by key sectors such as agriculture, manufacturing, logistics, retail, and tourism. As one of California's leading strawberry producers, Oxnard has a strong agricultural base supported by fertile farmland and a temperate climate. Additionally, the Port of Hueneme, located adjacent to the city, serves as a vital international trade gateway for automobiles, fresh produce, and various commercial goods. This logistical advantage fuels job growth and business development in the region.

Oxnard's retail and commercial real estate sectors have seen steady growth, with a mix of national retailers, local businesses, and service providers occupying a variety of shopping centers and commercial corridors. The city's evolving downtown district, coupled with strong consumer demand, has encouraged new investment and redevelopment, including mixed-use projects and lifestyle centers that enhance community engagement and economic activity.

Residential neighborhoods in Oxnard range from charming coastal communities like Silver Strand and Mandalay Bay to more traditional suburban areas and modern housing developments. The city offers a wide array of housing options, from single-family homes to multifamily residences, accommodating a growing and diverse population. Community planning efforts emphasize smart growth, sustainability, and access to open space, enhancing the city's livability.

Culturally rich and inclusive, Oxnard hosts numerous festivals, concerts, and events that reflect its multicultural heritage and community pride. The city supports an active arts scene through museums, galleries, and performing arts venues. Public amenities, including libraries, community centers, and educational institutions, contribute to a well-rounded civic environment.



- Most populous city in Ventura County with over 201,000 residents**
- Near the Port of Hueneme, generating \$1.7B in annual economic activity**
- Hosts the annual California Strawberry Festival, attracting thousands of visitors**
- Centrally located along U.S. Route 101 with access to Los Angeles and Santa Barbara**





Renato Lorja
Executive Vice President
858.900.3700
rlorja@cirepartners.com
CA DRE #01940384

Arbi Goce
Executive Vice President
858.900.3112
agoce@cirepartners.com
CA DRE #01895830

Senka Lorja
Investment Associate
619.333.7777
slorja@cirepartners.com
CA DRE #02191116

CIRE Brokerage Services Inc. dba CIRE Partners - CA DRE #01526823

www.CIREpartners.com