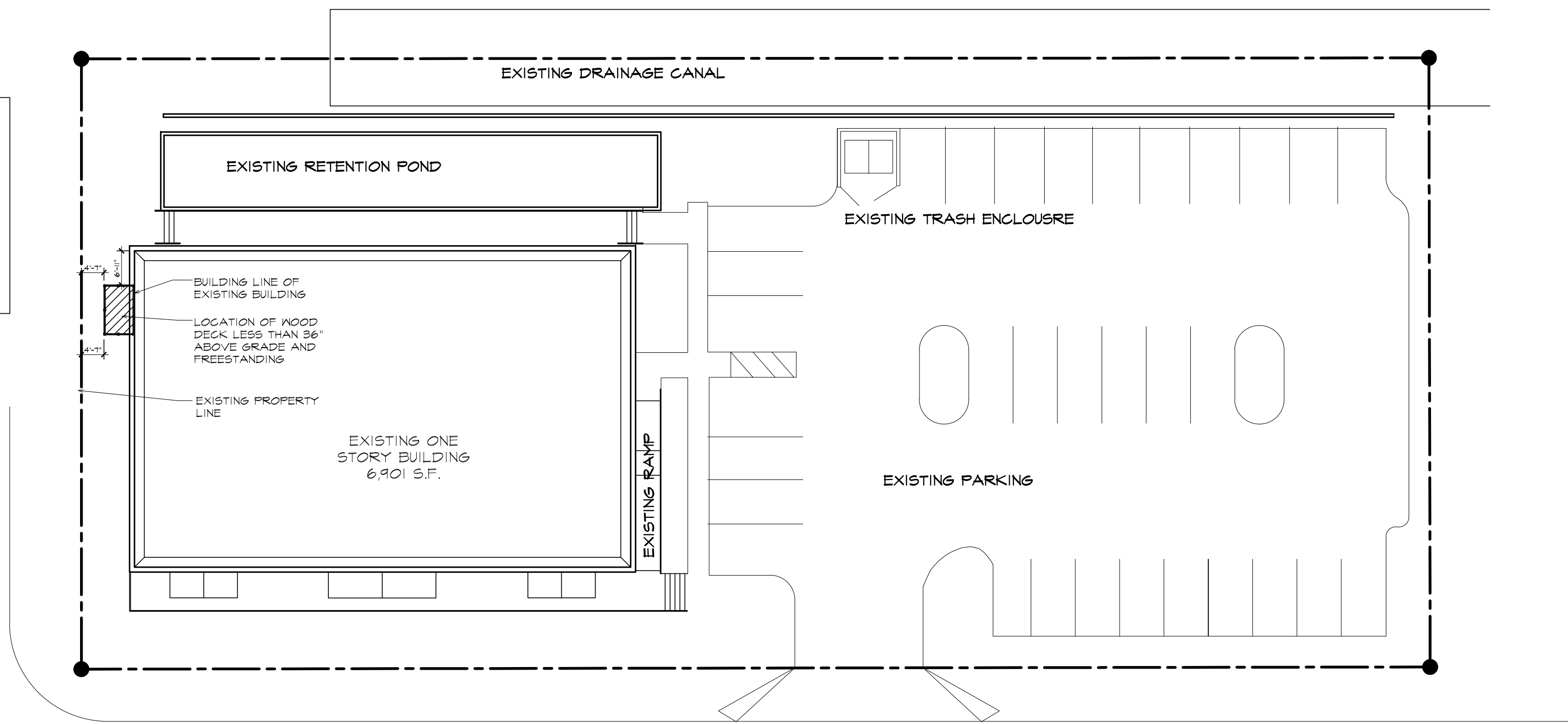


LEGAL DESCRIPTION

The East 5.00 feet of Lot 14, all of Lots 15 through 24, inclusive, and the West 20.00 feet of Lot 25, Block 1, of BAYBRIDGE REVISED, according to the map or plat thereof, as recorded in Plat Book 10, Page 30, of the Public Records of Hillsborough County, Florida.

AND
That part of the South 133.5 feet of Government Lot 4, in Section 6, Township 30 South, Range 18 East, being more particularly described as follows:

From the Northwest corner of Lot 14, Block 1 of said BAYBRIDGE REVISED, run thence along the North boundary of Block 1, of said BAYBRIDGE REVISED and the South boundary of said Government Lot 4, South 89°48'00" East, 20.00 feet to a point on the West boundary of the East 5.00 feet of said Lot 14, said point also being the Point of Beginning; thence along said West boundary, North, 19.70 feet, thence South 89°38'00" East, 275.01 feet to a point on the East boundary of the West 20.00 feet of Lot 25, Block 1, of said BAYBRIDGE REVISED; thence along said West boundary, South, 19.00 feet to a point on the aforesaid North boundary of said Block 1 and the South boundary of said Government Lot 4; thence along said North and South boundaries, North 89°48'00" West, 275.00 feet to the Point of Beginning.

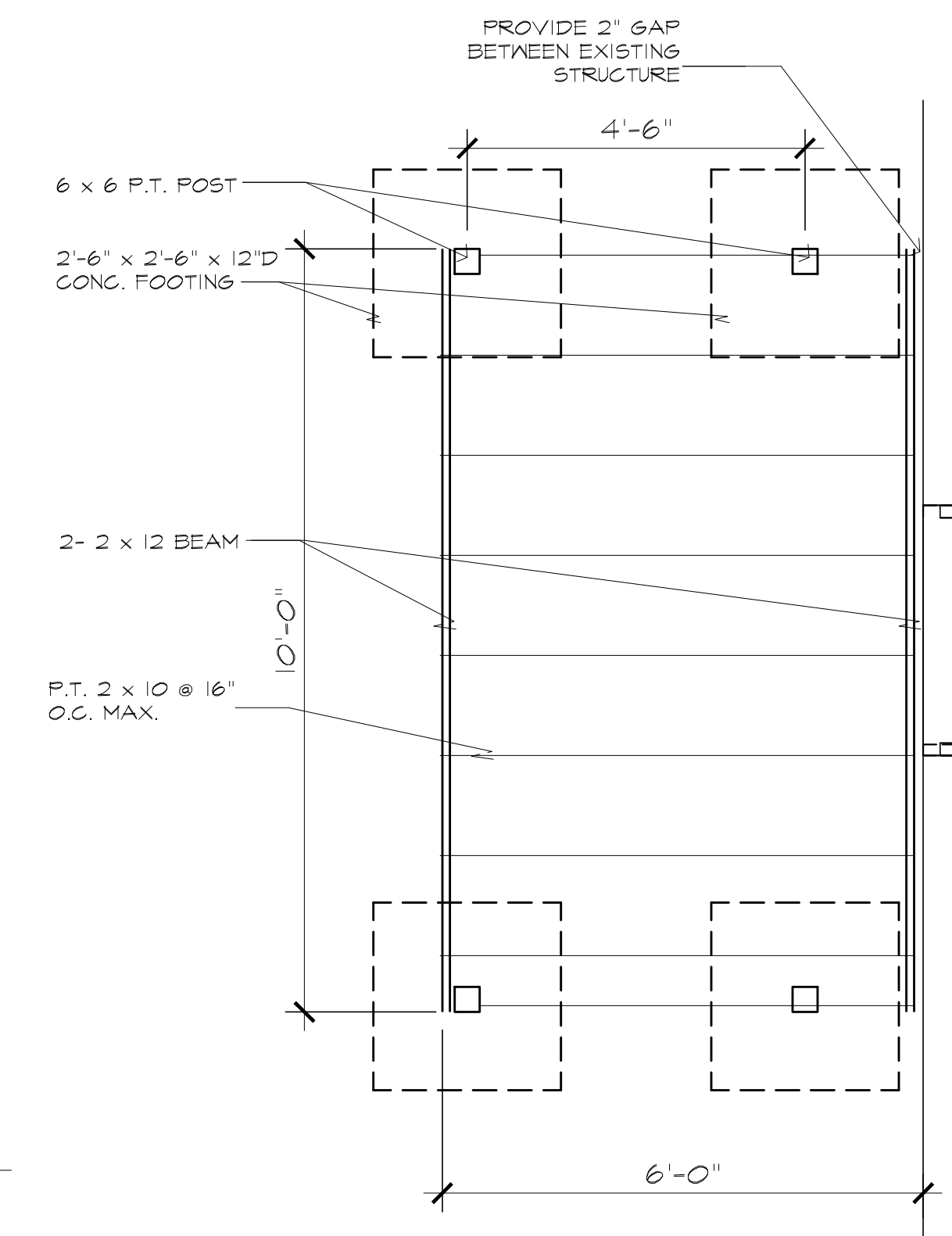


SITE PLAN

SCALE: 1" = 20'-0"

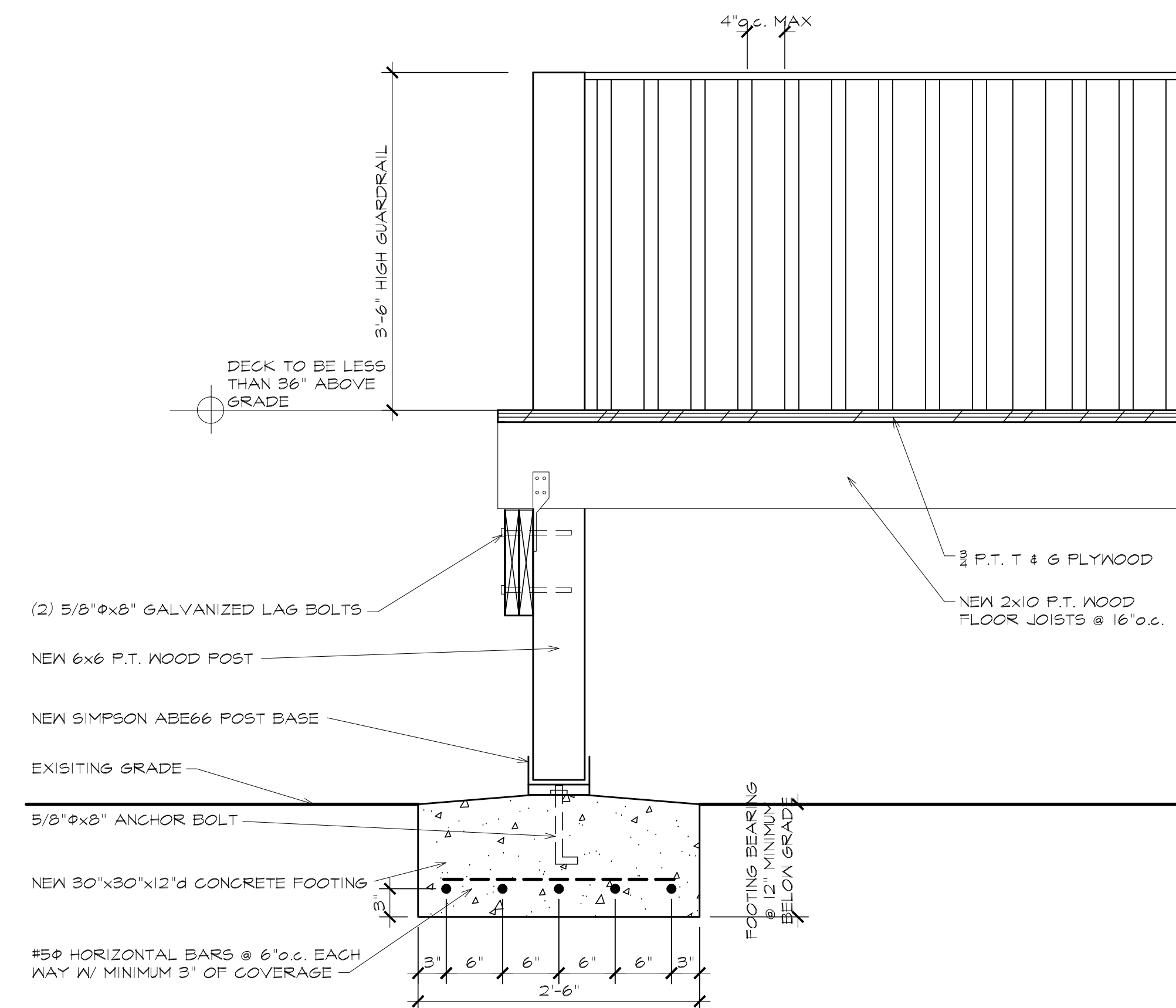


GANDY BOULEVARD



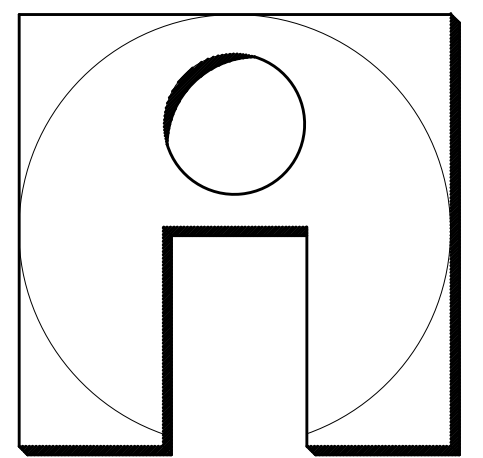
FRAMING PLAN

SCALE: 1/2" = 1'-0"



SECTION @ DECK

SCALE: 1" = 1'-0"



**INSIDE
OUT
GROUP INC.**

812 LOUDEN AVENUE
DUNEDIN, FLORIDA
34698
(727) 734-3673

ROBERT M. WEIMER
ARCHITECT #2955

PROJECT:

**ROCKWELL
COLLINS
INTERIOR
UP-FIT**
4811 W. GANDY BLVD.
TAMPA, FLORIDA

DETAILS

REVISIONS:

DRAWN BY:
JP.

DATE:
JULY 7, 2011

JOB NO.:
11-016

A-2