

Recording Requested by
 DEPARTMENT OF TRANSPORTATION
 When Received Mail to
 SECT. OF CALIFORNIA
 DEPARTMENT OF TRANSPORTATION
 Post 2304 Terminal Annex
 Los Angeles, California 90051

EXCESS LAND

RECORDED AT REQUEST OF
 AT 40 MIN. PAST 10 A.M. 7158
 OFFICIAL RECORDS VENTURA COUNTY
 JAN 29 1976

BOOK 4530 PAGE 935

Robert H. ... RECORDER
 DOCUMENTARY TRANSFER TAX 2.20
 COMPUTED ON FULL VALUE OF PROPERTY CONVEYED.
 OR CONTAINED IN ALL TAXES AND
 ENCUMBRANCES.
 William Deseran, Sr. R/W Agent
 Signature of Deed Grantor or Agent determining tax. Firm Name
 Department of Transportation

TRANSFER
 TAX PAID
 CODE 7

SPACE ABOVE THIS LINE FOR RECORDER'S USE

RWPE:BAUM 3-27-75
 Written by:JS
 Checked by:WBP
 MC-470

Ely of the intersection of Ven 23 Fwy. with
 Ven 101 Fwy. near Oakwood Drive

DIRECTOR'S DEED

DISTRICT	COUNTY	ROUTE	POST MILE	NUMBER
07	Ven	23	3.3	DD 000268-01-01

SEP 1975 35

The STATE OF CALIFORNIA, acting by and through its Director of Transportation, does hereby grant to
 ASIM ALTAMINI, a single man,

all that real property in the City of Thousand Oaks
 County of Ventura, State of California, described as:

Those portions of Parcel B-11 and Lot T of the Thousand Oaks Tract,
 as shown on map recorded in Book 11, pages 13 to 23, inclusive of
 Miscellaneous Records (Maps), in the office of the County Recorder of
 said county, lying generally Southerly of the following described line:

Beginning at the Northwesterly terminus of Course Number (9)
 described as N 27° 24' 32" W, 109.20 feet in Parcel 1A of the Final Order
 of Condemnation (State Parcel 41558-3) filed in Superior Court Case
 No. 51161, in and for said county, a certified copy being recorded
 April 25, 1969 in Book 3475, page 384 of Official Records in said office;
 thence along Course Number (10) described as N 71° 04' 34" W, 345.50 feet
 in said Parcel 1A, N 71° 04' 34" W, 345.50 feet; thence along Course
 Number (11) described as S 88° 27' 46" W in said Parcel 1A S 88° 27' 46" W,
 to the Southerly line of said Parcel B-11.

There shall be no abutter's rights of access appurtenant to the
 above-described real property in and to the adjacent State freeway.

MAIL TAX STATEMENTS TO:
 Asim Altamini
 P. O. Box 24A61
 Los Angeles, Ca. 90024

BOOK 4530 PAGE 936

The above-described real property is landlocked and without any direct access to the freeway or to any public or private road. The State of California is without obligation or liability to provide access to the said real property.

THIS DOCUMENT IS THE PROPERTY OF THE CALIFORNIA HIGHWAY PATROL AND IS TO BE RETURNED TO THE CALIFORNIA HIGHWAY PATROL UPON REQUEST.

BOOK 4530 PAGE 937

Subject to special assessments if any, restrictions, reservations, and easements of record.

This conveyance is executed pursuant to the authority vested in the Director of Transportation by law and, in particular, by the Streets and Highways Code.

WITNESS my hand and the seal of the Department of Transportation of the State of California, this 23rd day of September, 1975.

STATE OF CALIFORNIA
DEPARTMENT OF TRANSPORTATION

Sidney McCausland
DIRECTOR OF TRANSPORTATION

By Edwin W. Thomas
Attorney in Fact


APPROVED AS TO FORM AND PROCEDURE

Suzanne B. Eisner
ATTORNEY
DEPARTMENT OF TRANSPORTATION

STATE OF CALIFORNIA } ss.
COUNTY OF SACRAMENTO }

On this 23rd day of September, in the year 1975, before me, J. L. KROEGER a Notary Public in and for the State of California, residing therein, duly commissioned and sworn, personally appeared Edwin W. Thomas known to me to be the person whose name is subscribed to the within instrument as the Attorney in Fact of Sidney McCausland Director of Transportation of the State of California, and known to me to be the person who executed the within instrument on behalf of the State of California, and he acknowledged to me that he subscribed the name of Sidney McCausland as Director of Transportation, and his own name as Attorney in Fact, and that the State of California executed the same.

WITNESS my hand and official seal.



J. L. Kroeger
Notary Public

THIS IS TO CERTIFY That the California Highway Commission has authorized the Director of Transportation to execute the foregoing deed at its meeting regularly called and held on the 18th

day of September, 1975, in the City of Monterey.

Dated this 19th day of September, 1975.

Harold A. Richard

HAROLD A. RICHARD
Assistant Secretary of the
California Highway Commission



Recording Requested by
 DEPARTMENT OF TRANSPORTATION
 When Recorded Mail to
 STATE OF CALIFORNIA
 DEPARTMENT OF TRANSPORTATION
 120 South Spring Street
 Los Angeles, California 90012

91-049117
 Recorded
 Official Records
 County of
 Ventura
 Richard D. Dean
 Recorder
 3:57pm 17-Apr-91

Rec Fee 9.00
 Check 9.00

FF 3

EXCESS LAND

RWPE: PALMER 2-1-91
 Written by: JS
 Checked by: WBP SEP 1975
 #368j

E'ly of the intersection of Ven 25 Fwy.
 with Ven 101 Fwy. - near Oakwood Drive

DISTRICT	COUNTY	ROUTE	POST MILE	NUMBER
07	VEN	23	3.3	DD 000268-01-01

DIRECTOR'S DEED

(CORRECTION)

The STATE OF CALIFORNIA, acting by and through its Director of Transportation, does hereby grant to
ASIM ALTAMIMI, a single man,

all that real property in the City of Thousand Oaks

County of Ventura, State of California, described as:

Those portions of Parcel B-11 and Lot T of the Thousand Oaks Tract, as shown on map recorded in Book 11, pages 13 to 23, inclusive of Miscellaneous Records (Maps), in the office of the County Recorder of said county, lying generally Southerly of the following described line:

Beginning at the Northwesterly terminus of Course Number (9) described as N 27° 24' 32" W, 109.20 feet in Parcel 1A of the Final Order of Condemnation (State Parcel 41558-3) filed in Superior Court Case No. 51161, in and for said county, a certified copy being recorded April 25, 1969 in Book 3475, page 384 of Official Records in said office; thence along Course Number (10) described as N 71° 04' 34" W, 345.50 feet in said Parcel 1A, N 71° 04' 34" W, 345.50 feet; thence along Course Number (11) described as S 88° 27' 46" W in said Parcel 1A S 88° 27' 46" W, to the Southerly line of said Parcel B-11.

There shall be no abutter's rights of access appurtenant to the above-described real property in and to the adjacent State freeway.

MAIL TAX
 STATEMENTS TO: ASIM ALTAMIMI
 P. O. Box 24A61
 Los Angeles, CA 90024

"This conveyance confirms title to the grantee(s) who continue to hold the same interest acquired on January 29, 1976, Documentary No. 7158 Book 4530 Page 935 wherein \$2.20 Documentary Transfer Tax was paid.

FORM RW 02-19 (REV. 8-82)


The above-described real property is landlocked and without any direct access to the freeway or to any public or private road. The State of California is without obligation or liability to provide access to the said real property.

The purpose of this Director's Deed is to correct the misspelling of the name in the vesting contained in Director's Deed DD 000268-01-01 recorded January 29, 1976 in Book 4530, page 935 of Official Records in said office.

This real property description has been prepared by me, or under my direction, in conformance with the Professional Land Surveyors Act.

Signature Virgil J. Archambault
Licensed Land Surveyor

Date 1-30-91




Subject to special assessments if any, restrictions, reservations, and easements of record.

This conveyance is executed pursuant to the authority vested in the Director of Transportation by law and, in particular, by the Streets and Highways Code.

WITNESS my hand and the seal of the Department of Transportation of the State of California, this 6th day of March, 1991

STATE OF CALIFORNIA
DEPARTMENT OF TRANSPORTATION

ROBERT K. BEST
Director of Transportation

APPROVED AS TO FORM AND PROCEDURE

ATTORNEY
DEPARTMENT OF TRANSPORTATION


By

EUGENE C. BURLESON
Attorney in Fact

STATE OF CALIFORNIA }
COUNTY OF SACRAMENTO } ss.

On this 6th day of March, in the year 1991, before me Jane Hallstrom, a Notary Public in and for the State of California, residing therein, duly commissioned and sworn, personally appeared EUGENE C. BURLESON personally known to me (or proved to me on the basis of satisfactory evidence) to be the person whose name is subscribed to this instrument as the Attorney in Fact of ROBERT K. BEST, Director of Transportation of the State of California, and that he (~~she~~) subscribed the name of ROBERT K. BEST as Director of Transportation, and his (her) own name as Attorney in Fact, and that the State of California executed the same.

WITNESS my hand and official seal.




Notary Public

THIS IS TO CERTIFY That the California Transportation Commission has authorized the Director of Transportation to execute the foregoing deed at its meeting regularly called and held on the 18th

day of September, 1975 in

the City of Monterey

Dated this 4th day of February, 1991.


ROBERT I. REMEN
Executive Director

05 27421