













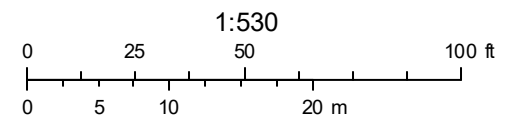
# GeoView Map



April 19, 2026

Air Photos: 2025 Hi-Res (3 inch)

- |  |  |  |  |  |
|--|--|--|--|--|
|  Hospital Locations |  School Locations |  County Boundary    |  US 41          |  Parcels Near |
|  Library Locations  |  School Locations |  Major Roads Medium |  Other Highways |  |
|  CCC_Parks          |  I - 75           |  |  Other Roads  |  |



This map is NOT a legal land survey and should not be used or relied upon as such. No warranties, express or implied, are provided with the data, use, accuracy or interpretation.