

**Full Building
Availability**

36,925 SF For Lease



19
CRAIG ROAD
— ACTON, MA —

8 Loading Docks

18'
Clear Height

0.5 Miles
to Route 2

45
Parking Spaces

2.172 Acres
Lot Size



Enclosed Loading

6 Loading Docks

PROPERTY DESCRIPTION

Available for the first time in over 20 years, 19 Craig Road is a highly flexible industrial headquarters building offering tenants a full building identity with signage.

Designed and constructed with a focus on functionality and efficiency, the space features a versatile layout and design that includes 27,925 SF of warehouse/manufacturing space; 4,500 SF of high-quality second floor office space; and 4,500 SF of flexible first floor space (currently set up as a showroom).

Located less than 0.5 miles from Route 2, the building is easily accessed via Route 128/I-95 to the East and I-495 to the West. Regional connectivity is provided by Routes 2A, 27, 62 and 110.

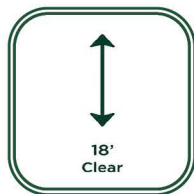
HIGHLIGHTS

Tenant-Ready Solar: Tenants will directly benefit from the on-site solar array 167.5 kW system to help offset electricity costs

Flexible Uses: By virtue of its flexible zoning (Light Industrial - LI) and generous column spacing (35' 0" X 28' 9") the building can accommodate a variety of uses including, supply house, manufacturing, warehousing and distribution

High-Quality, Physical Structure: The building is very well constructed featuring a steel frame structure, masonry block walls, a wet fire suppression system, 45 automobile parking spaces and an oversized truck court









HIGHLIGHTS

Ample Loading	6 exterior tailboards (5 with levelers) and an oversized, drive-in bay with 2 additional tailboards
Heavy Power	Eversource provides an 800 amp service at 240/120V, Three Phase, 4-Wire
Racking Available	The existing pallet racking will be made available to the tenant, creating an almost turnkey occupancy





10 minute drive



15 minute drive

Craig Road Industrial Park

8

Loading Docks

36,925
Square Feet

45

Parking Spaces



West Acton
4 Miles

Craig Rd Industrial Park

HAARTZ MARK T. WENDELL
— TEA COMPANY —
EST. 1904

AVNET **FRAGALE**

George Howell COFFEE

BIGFOOT
moving & storage, inc

McDonald's

SUBWAY

Atlantic Sea Grill
Restaurant · Bar · Fish Market

TRADER JOE'S

Domino's

2

Acton Shopping Plaza

DUNKIN' DONUTS **SORRENTO'S**
Brick Oven Pizzeria

AVERAGE JOE'S **SANTA FE** **Starbucks**
BURRITO GRILL

Roche Bros. T.J. maxx

Phoenix Controls

TELEDYNE
Teledyne Acton Optics

West Concord
2.2 Miles

Powder Mill Plaza

ANYTIME FITNESS **ALDI**


GMC **Ford**

PRIME STORAGE

DUNKIN' DONUTS **Wendy's**

Maynard
3.5 Miles

19
CRAIG ROAD
— ACTON, MA —

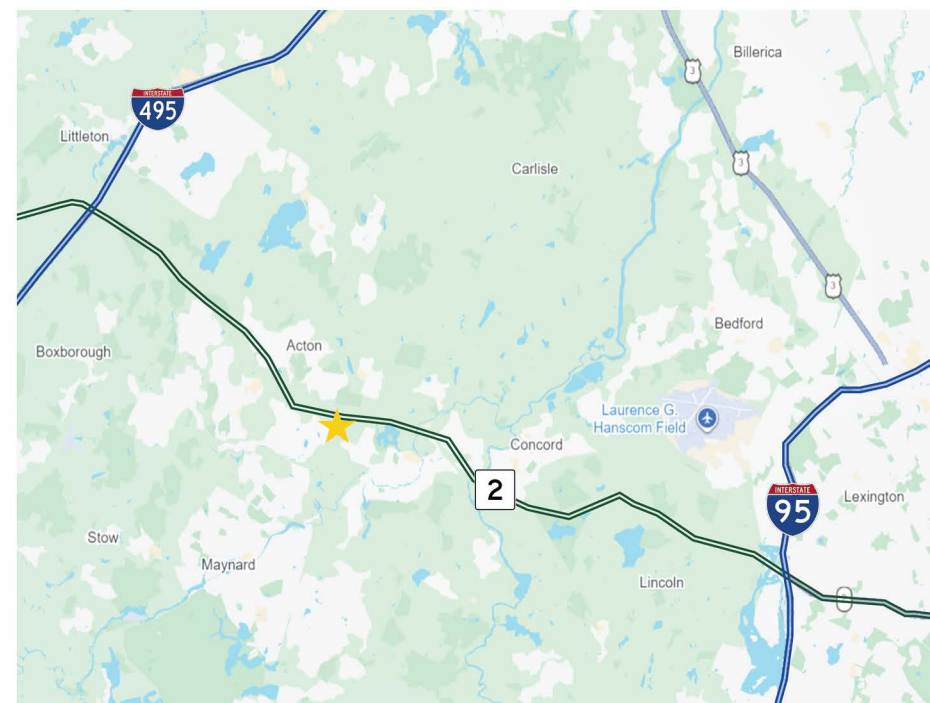




POPULATION	1 MILE	2 MILES	3 MILES
Total Population	3,562	15,773	34,019
Average Age	46.7	43.7	44.3
Average Age (Male)	48.1	46.2	44.5
Average Age (Female)	45.7	41.2	43.7

HOUSEHOLDS & INCOME	1 MILE	2 MILES	3 MILES
Total Households	1,357	5,585	12,548
# of Persons per HH	2.6	2.8	2.7
Average HH Income	\$197,068	\$207,026	\$212,889
Average House Value	\$782,877	\$840,785	\$853,610

2023 American Community Survey (ACS)





Rob McGarry
Vice President

rob@obriencommercial.com
978-209-3211

Confidentiality & Disclaimer

We obtained the information above from sources we believe to be reliable. However, we have not verified its accuracy and make no guarantee, warranty or representation about it. It is submitted subject to the possibility of errors, omissions, change of price, rental or other conditions, prior sale, lease or financing, or withdrawal without notice. We include projections, opinions, assumptions or estimates for example only, and they may not represent current or future performance of the property. You and your tax and legal advisors should conduct your own investigation of the property and transaction.