

FOR SALE

1639 S 8TH STREET FERNANDINA BEACH, FL 32034



- 4 UNIT SHOPPING CENTER
- RECENTLY RENOVATED
- 20,400 AADT
- 3,950 SF
- CI ZONING
- UNDER APPRAISED VALUE



Prime Investment Opportunity on High-Traffic 8th Street in Fernandina Beach
This 3,950 SF commercial building provides reliable income with four individually metered 1,000 SF units, each with a private restroom. All units have been recently renovated, and the roof was replaced in 2019 for long-term durability and reduced maintenance. One space is currently available for an owner's business or lease. With 150 feet of frontage on busy 8th Street, the property offers excellent visibility and steady traffic. Zoned Commercial Intensive and located in the County, it supports a wide range of commercial uses and strong future potential. Positive cash flow and long-term leases make this a turnkey, dependable investment opportunity in a high-demand corridor. **ASKING PRICE \$895,000**

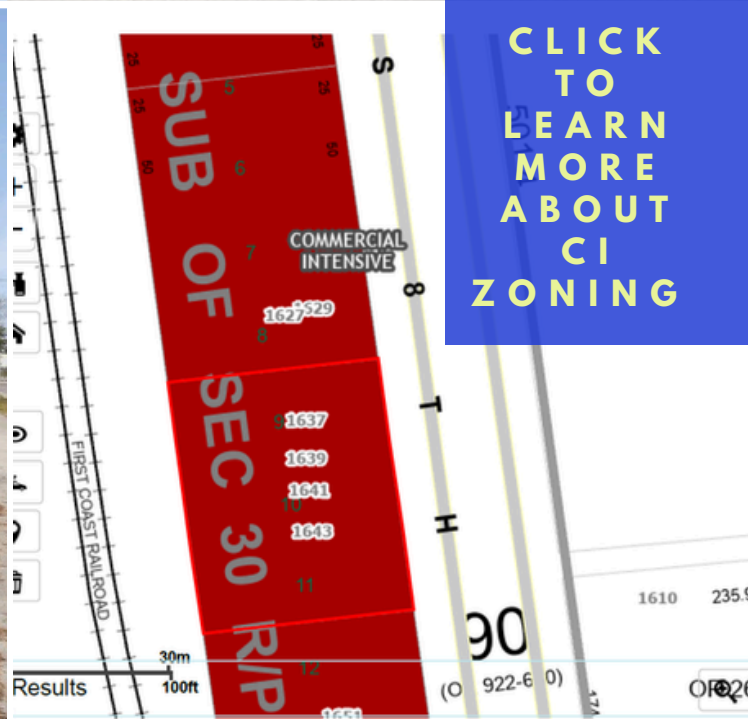
Phil Griffin
904.556.9140
phil@acrfl.com



Tara Thousand
904.710.1870
tara@acrfl.com

www.acrfl.com 904.261.2770

Disclaimer: Information is from public sources deemed to be reliable but not warranted to be accurate. Reader should independently verify the information.



CLICK TO LEARN MORE ABOUT CI ZONING



Phil Griffin
904.556.9140
phil@acrfl.com



Tara Thousand
904.710.1870
tara@acrfl.com




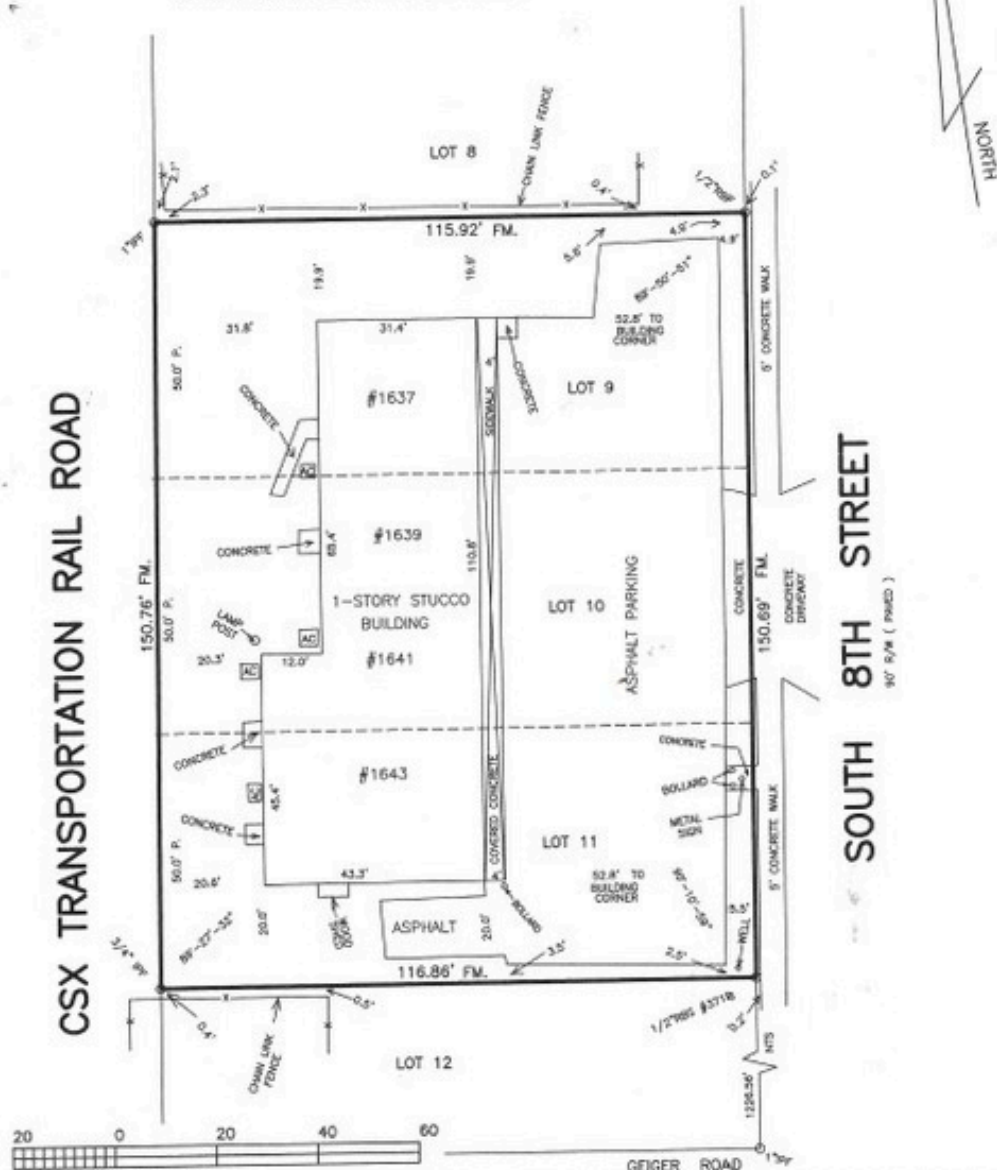
www.acrfl.com 904.261.2770

MAP SHOWING BOUNDARY SURVEY OF
 LOTS 9, 10 AND 11 OF A SUBDIVISION OF LOT 11 OF A
 SUBDIVISION OF THE SUSAN CASHEN GRANT OR SECTION 30,
 TOWNSHIP 3 NORTH, RANGE 28 EAST, NASSAU COUNTY, FLORIDA,
 ACCORDING TO THE PLAT THEREOF AS RECORDED IN DEED BOOK 102,
 PAGE 389, OF THE PUBLIC RECORDS OF NASSAU COUNTY, FLORIDA.

CERTIFIED TO:
 SHOREBREAK INVESTMENT PROPERTIES, LLC.

CSX TRANSPORTATION RAIL ROAD

SOUTH 8TH STREET



COASTAL LAND SURVEYORS

& MAPPERS, INC.
 34 NORTH FOURTEENTH STREET
 FERNANDINA BEACH, FLORIDA 32032
 TEL. 904-251-8950 FAX 904-277-6650

I HEREBY CERTIFY THE INFORMATION DEPICTED HEREON AS
 MEETING THE MINIMUM TECHNICAL STANDARDS FOR LAND
 SURVEYING, CHAPTER 51-17.050, FLORIDA ADMIN. CODE, AND/OR
 CHAPTER 180-7, GEORGIA STATUTES.

LICENSED BUSINESS NO. 6412

JAMES C. PEACOCK, PROFESSIONAL SURVEYOR AND MAPPER
 FLORIDA CERTIFICATE NO. 3718
 GEORGIA CERTIFICATE NO. 2365
 NOT VALID UNLESS EMBOSSED WITH SURVEYORS OFFICIAL SEAL

BEARINGS BASED ON N/A

PROPERTY SHOWN HEREON LIES WITHIN
 FLOOD ZONE X AS SHOWN ON
 FEMA FLOOD INSURANCE RATE MAP,
 COMMUNITY NO. 120170, PANEL NO. 02390
 DATED 8/2/17

DATE OF SURVEY: JUNE 23, 2022
 SCALE 1"=20'
 JOB NO. 2202-07, F.S. 360

OTHER SURVEYS HAVE NO IDENTIFICATION S.A.D.

- IRON PIPE FOUND - IPP
- IRON PIPE SET - IPS
- RE-PAVE FOUND - REP
- NOT TO SCALE - NTS
- BUILDING RESTRICTION LINE - REL
- CONCRETE ADJACENT FOUND - CAF
- STAINLESS STEEL PIPE FOUND - SSPF
- RIGHT-OF-WAY - R/W
- POINT OF CURVE - PC
- CENTERLINE - C
- POWER LINE - P/L
- FIELD MEASURED - FM
- RECORD - R, DEED - D,
- POWER POLE - P/D
- CONCRETE - CONC.
- BRICK - BRK
- RIGHT-OF-WAY - R/W
- POINT OF TANGENT - PT
- POINT OF REVERSE CURVE - PRC
- OFFICIAL RECORDS BOOK - O.R.B.



Phil Griffin
 904.556.9140
 phil@acrfl.com



Tara Thousand
 904.710.1870
 tara@acrfl.com



www.acrfl.com 904.261.2770