

Total Acres: 10

Conditions of Approval:

1. Commercial use is for a winery facility.
2. R65 This right when combined with all other rights shall provide no more than 0.02 cfs per acre nor more than 4.5 afa per acre at the field headgate for irrigation of the place of use.
3. 01M After specific notification by the Department, the right holder shall install a suitable measuring device or shall enter into an agreement with the Department to use power records to determine the amount of water diverted and shall annually report the information to the Department.
4. 103 When ordered by the Director, the right holder shall provide mitigation acceptable to the Director to offset depletion of lower Snake River flows needed for migrating anadromous fish. The amount of water required for mitigation, which is to be released into the Snake River or a tributary for this purpose, will be determined by the Director based upon the reduction in flow caused by the use of water pursuant to this right. Any order of the Director issued in accordance with this paragraph shall be in conformance with applicable rules allowing the right holder due process as the need for mitigation and the amount of mitigation are determined.

Dates:

Licensed Date: 09/29/2023

Decreed Date:

Permit Proof Due Date: 5/1/2022

Permit Proof Made Date: 4/11/2022

Permit Approved Date: 9/3/2019

Permit Moratorium Expiration Date:

Enlargement Use Priority Date:

Enlargement Statute Priority Date:

Water Supply Bank Enrollment Date Accepted:

Water Supply Bank Enrollment Date Removed:

Application Received Date: 06/07/2019

Protest Deadline Date:

Number of Protests: 0

Other Information:

State or Federal:

Owner Name Connector: AND/OR

Water District Number: EXC

Generic Max Rate per Acre: 0.02

Generic Max Volume per Acre: 4.5

Civil Case Number:

Old Case Number:

Decree Plaintiff:

Decree Defendant:

Swan Falls Trust or Nontrust:

Swan Falls Dismissed:

DLE Act Number:

Cary Act Number:

Mitigation Plan: False

State of Idaho
 Department of Water Resources
Water Right License
 Water Right No. 63-33594

Priority: November 01, 2011

Maximum Diversion Rate: 0.18 CFS
 Maximum Diversion Volume: 45.2 AF

It is hereby certified that:

JOHNNA BUCHERT
 AND/OR
 TRAE BUCHERT
 5446 N HIGHWAY 16
 EAGLE ID 83616-1448

has complied with the terms and conditions of the permit, issued pursuant to Application for Permit dated March 2, 2012, and has submitted Proof of Beneficial Use on April 11, 2022. An examination confirms water is diverted from:

Source : GROUND WATER

<u>Beneficial Use</u>	<u>Period of Use</u>	<u>Rate of Diversion</u>	<u>Annual Volume</u>
IRRIGATION	03/01 to 11/15	0.18 CFS	45.0 AF
COMMERCIAL	01/01 to 12/31	0.02 CFS	0.2 AF

Location of Point(s) of Diversion

GROUND WATER NW¼ SE¼, Sec. 28, Twp 05N, Rge 01W, B.M. ADA County

Place of Use: IRRIGATION

Twp	Rng	Sec	NE				NW				SW				SE				Totals		
			NE	NW	SW	SE	NE	NW	SW	SE	NE	NW	SW	SE	NE	NW	SW	SE			
05N	01W	28																	10.0		10.0

Total Acres: 10.0

Place of Use: COMMERCIAL

Twp	Rng	Sec	NE				NW				SW				SE				Totals		
			NE	NW	SW	SE	NE	NW	SW	SE	NE	NW	SW	SE	NE	NW	SW	SE			
05N	01W	28																	X		

Conditions of Approval


1. Commercial use is for a winery facility.
2. This right when combined with all other rights shall provide no more than 0.02 cfs per acre nor more than 4.5 afa per acre at the field headgate for irrigation of the place of use.
3. After specific notification by the Department, the right holder shall install a suitable measuring device or shall enter into an agreement with the Department to use power records to determine the amount of water diverted and shall annually report the information to the Department.

State of Idaho
Department of Water Resources
Water Right License
Water Right No. 63-33594

4. When ordered by the Director, the right holder shall provide mitigation acceptable to the Director to offset depletion of lower Snake River flows needed for migrating anadromous fish. The amount of water required for mitigation, which is to be released into the Snake River or a tributary for this purpose, will be determined by the Director based upon the reduction in flow caused by the use of water pursuant to this right. Any order of the Director issued in accordance with this paragraph shall be in conformance with applicable rules allowing the right holder due process as the need for mitigation and the amount of mitigation are determined.

This license is issued pursuant to the provisions of Idaho Code § 42-219. The water right confirmed by this license is subject to all prior water rights and shall be used in accordance with Idaho law and applicable rules of the Department of Water Resources.

Signed this 29th day of September, 2023.




COREY SKINNER
Southern Regional Manager

State of Idaho
Department of Water Resources
Attachment to Water Right
63-33594

This map depicts the IRRIGATION place of use boundary for this water right at the time of this approval and is attached to the approval document solely for illustrative purposes.

01W



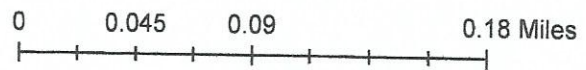

0 0.035 0.07 0.14 Miles






- Point of Diversion
- Place Of Use Boundary
- ▭ Townships
- ▭ PLS Sections
- ▭ Quarter Quarters



State of Idaho
Department of Water Resources
Attachment to Water Right
63-33594

This map depicts the COMMERCIAL place of use boundary for this water right at the time of this approval and is attached to the approval document solely for illustrative purposes.




-  Place Of Use Boundary
-  Townships
-  PLS Sections
-  Quarter Quarters
-  Point of Diversion



CERTIFICATE OF SERVICE

I hereby certify that on October 2, 2023, I served a true and correct copy of Water Right License No. 63-33594 by U.S. Mail, postage prepaid, to the following:

TRAE BUCHERT (Current Owner)
JOHNNA BUCHERT (Current Owner)
5446 N HIGHWAY 16
EAGLE ID 83616-1448



Denise Maline
Administrative Assistant 1